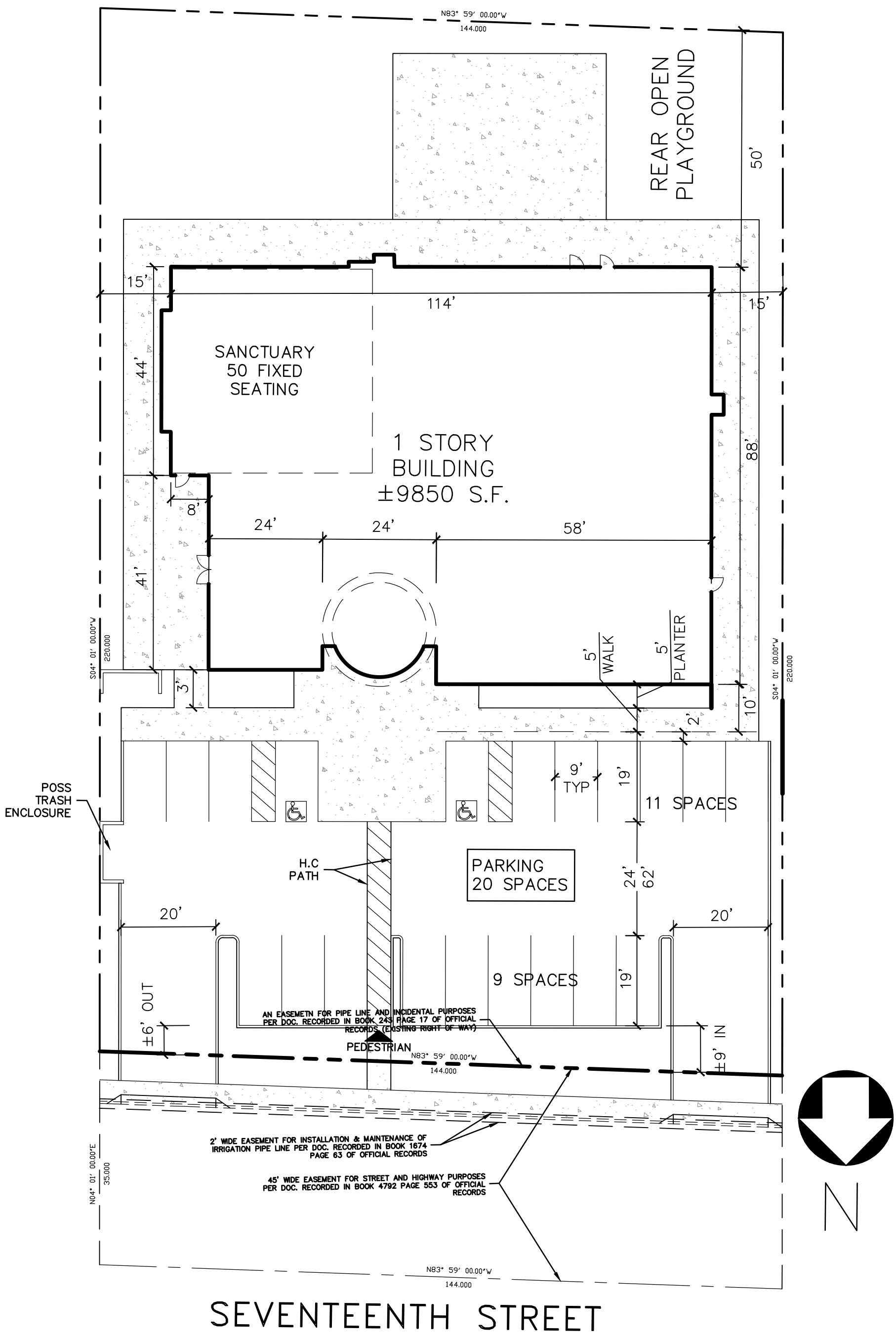

SITE PLAN

SCALE: 1" = 20'

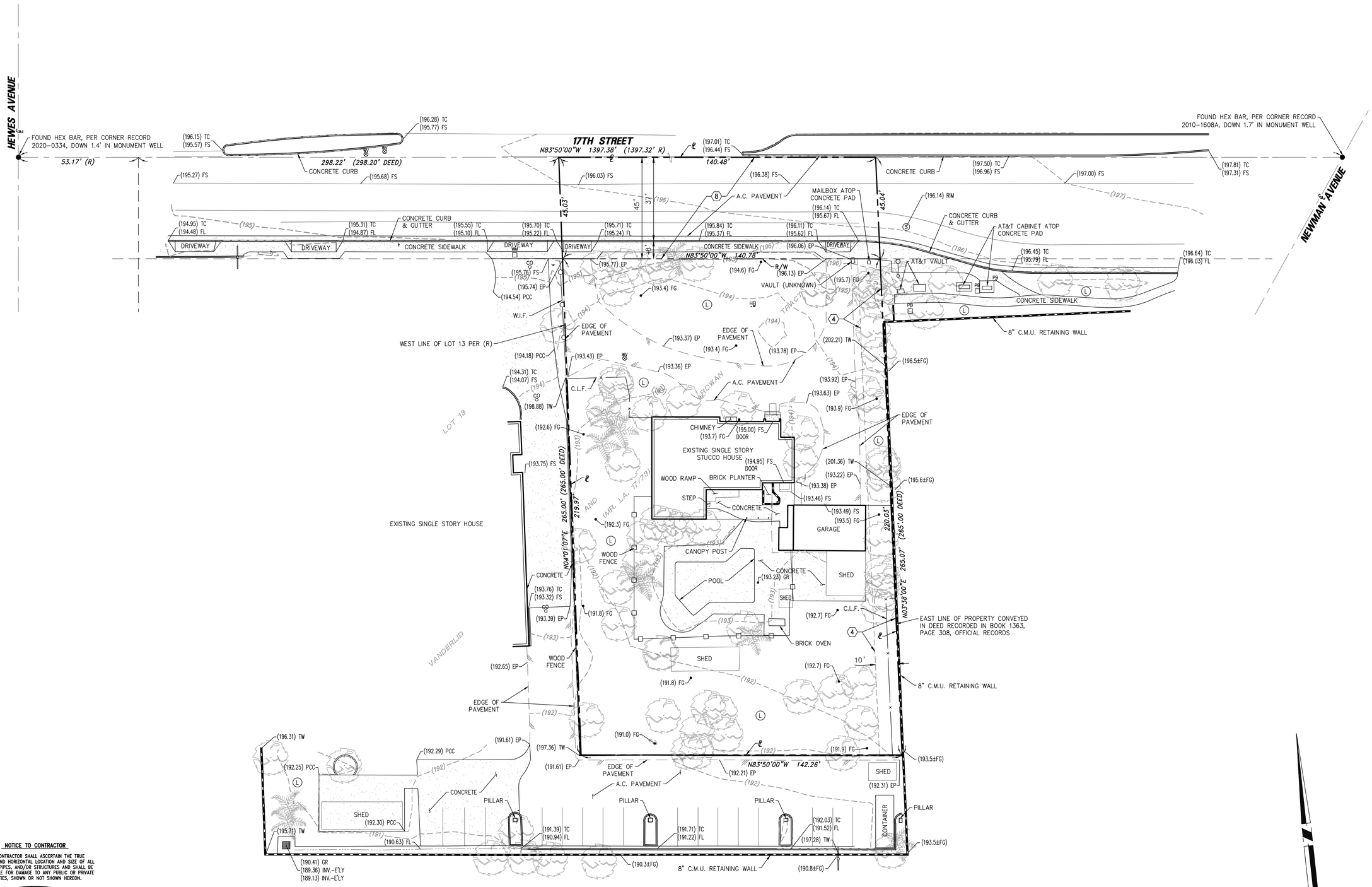

NOTICE TO CONTRACTOR

THE CONTRACTOR SHALL ASCERTAIN THE TRUE VERTICAL AND HORIZONTAL LOCATION AND SIZE OF ALL UTILITIES, PIPES, AND/OR STRUCTURES AND SHALL BE RESPONSIBLE FOR DAMAGE TO ANY PUBLIC OR PRIVATE UTILITIES, SHOWN OR NOT SHOWN HEREON.

IMPORTANT NOTICE

Section 4216 of the Government Code requires a Dig Alert Identification Number be issued before a "Permit to Excavate" will be valid. For your Dig Alert I.D. Number call Underground Service Alert CALL 811 Two working days before you dig.

20 10 0 20 40 60

SCALE: 1"=20'

NO.	REVISIONS	DATE

Prepared by:

Joseph C. Truxaw and Associates, Inc.

Civil Engineers and Land Surveyors

1915 W. Orangewood Ave., Suite 101, Orange, CA 92868 (714) 935-0265 Truxaw.com

TOPOGRAPHIC AND BOUNDARY SURVEY

18802 17TH STREET

IN THE CITY OF SANTA ANA, COUNTY OF ORANGE, STATE OF CALIFORNIA

DATE	4/28/21
DRAWN BY	KDL
CHECKED BY	MPH
JOB NO.	WOL21007
SHEET NO.	2 OF 2 SHEETS

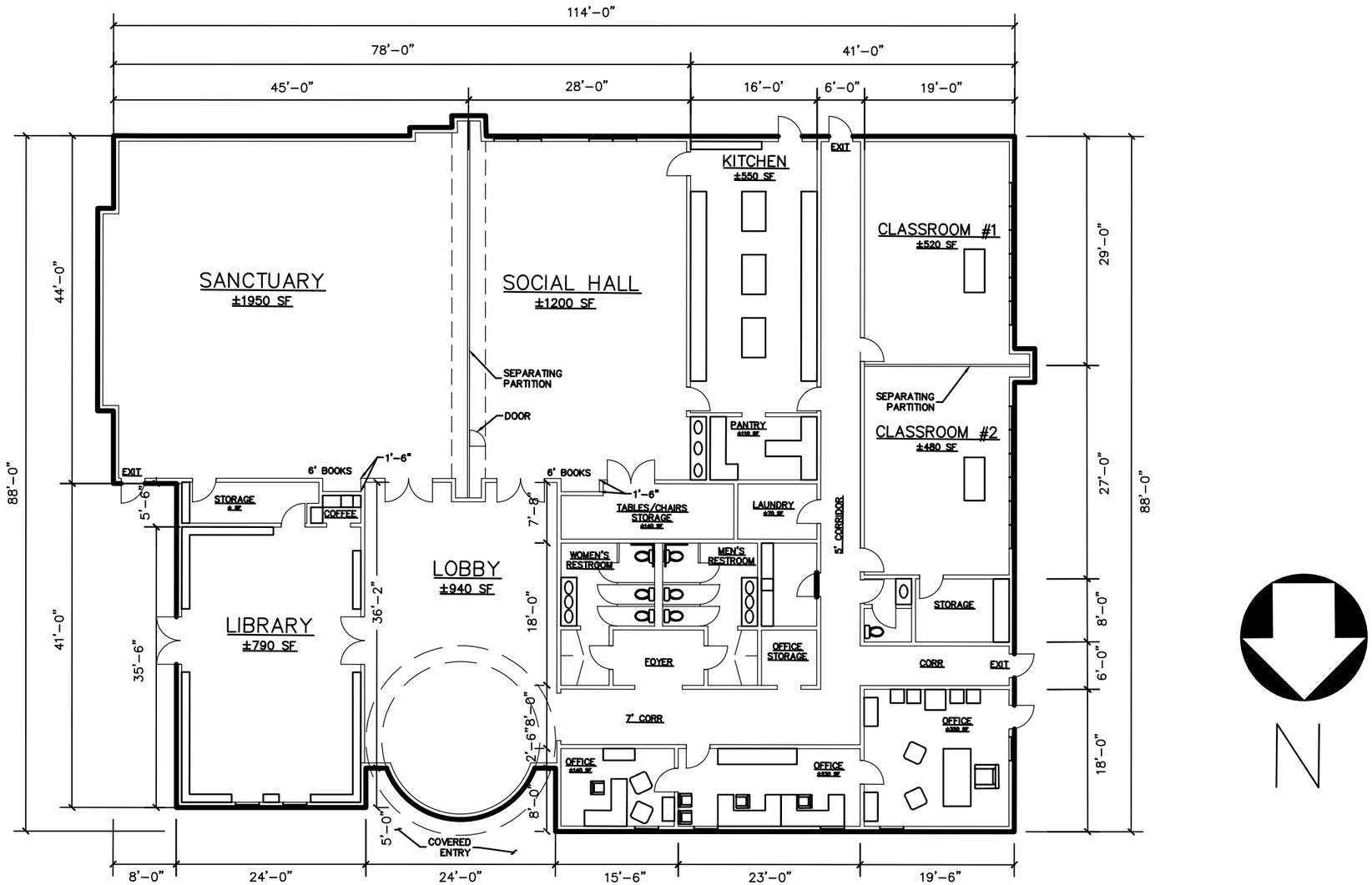

FLOOR PLAN

SCALE: 1/16" = 1' = 0'''

NOTE: ALL DIMENSIONS & SQUARE FOOTAGES TO BE VERIFIED

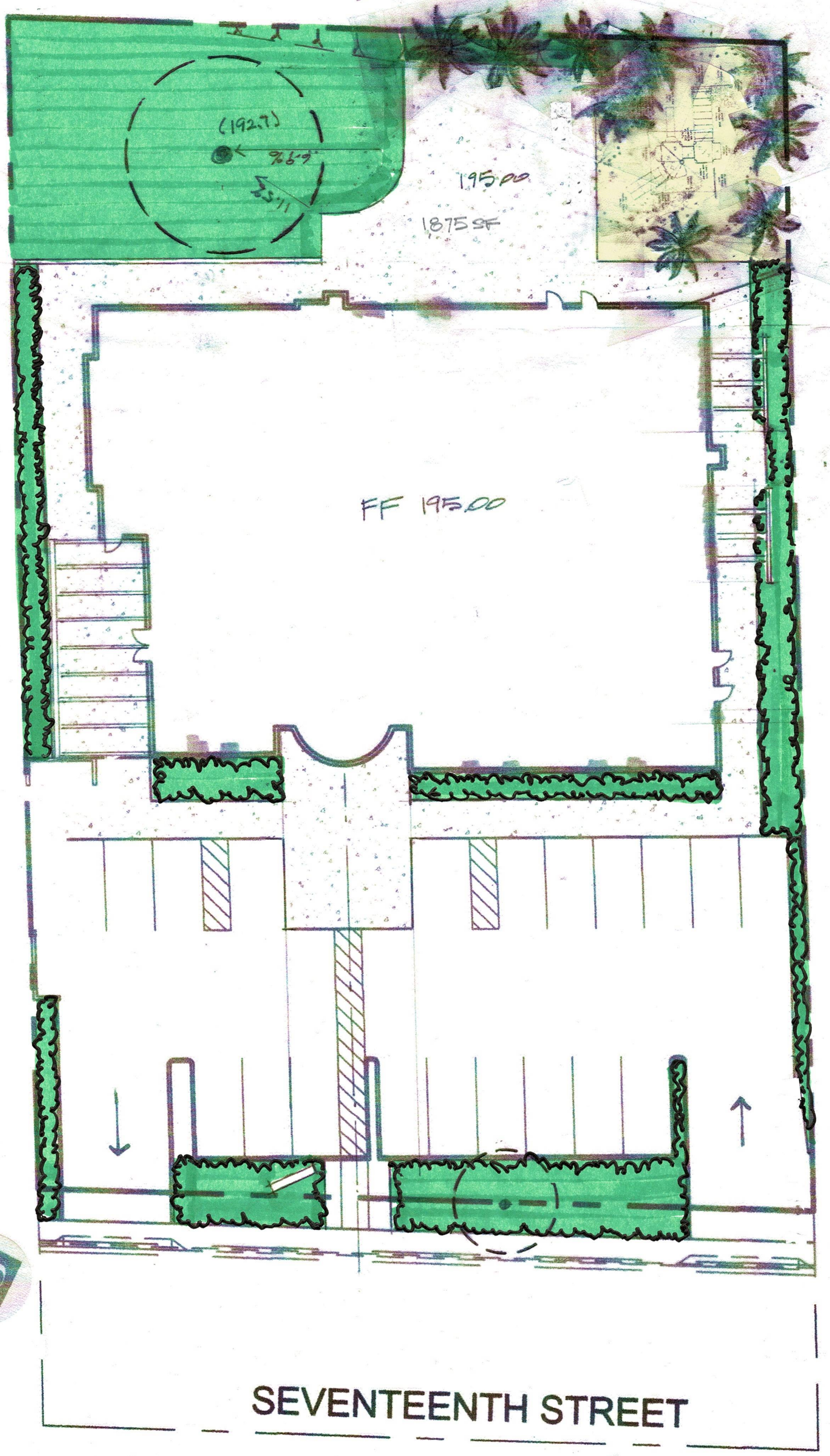
(192.7)
195.00
1875 SF
FF 195.00
SEVENTEENTH STREET

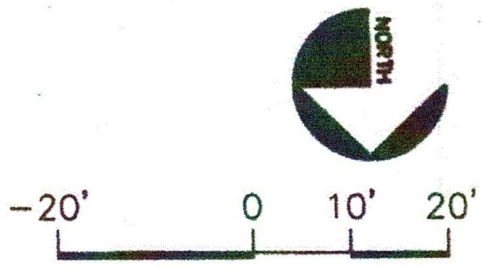
NORTH
-20'
0
10'
20'


Chabad of Tustin
Center for Jewish Life

SITEPLAN

Chabad of Tustin

Center of Jewish Life

21 March 2021

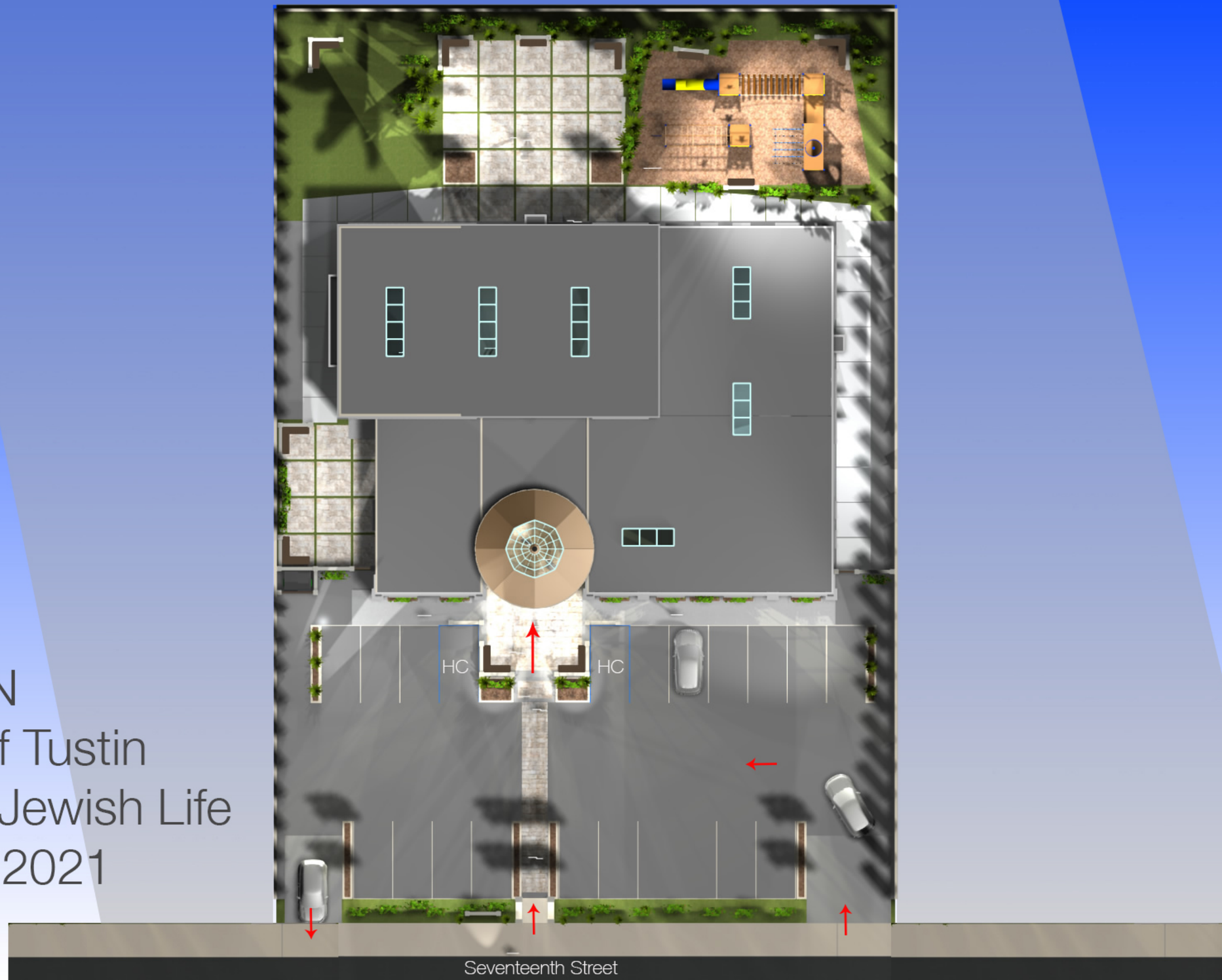

FLOORPLAN Chabad of Tustin 21 March 2021

FRONTelevation