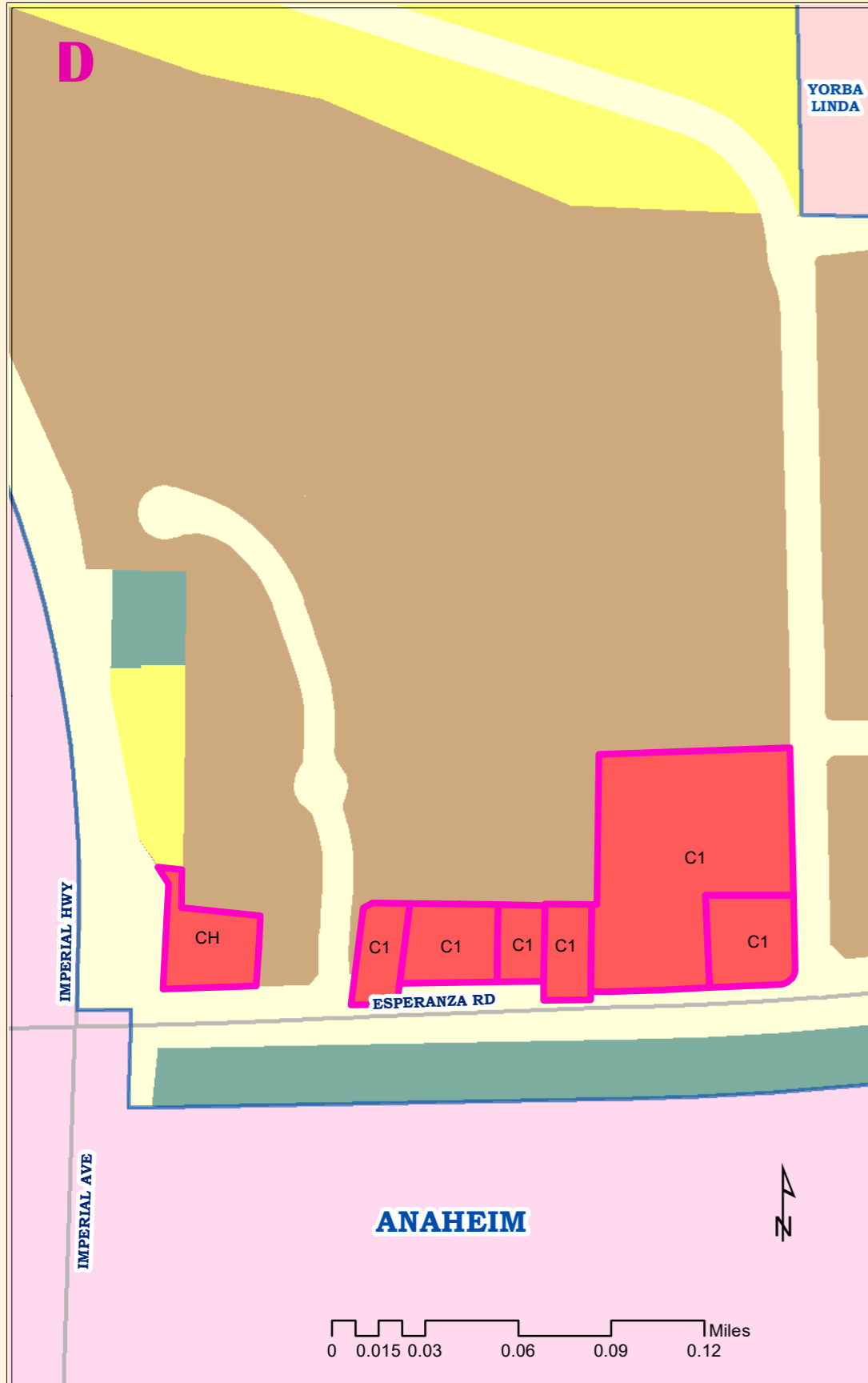


# PROPOSED ZONE CHANGE

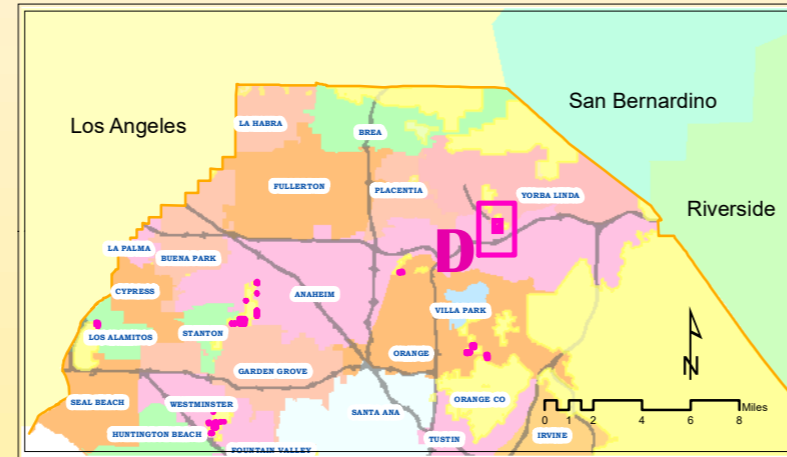
# COUNTY OF ORANGE CALIFORNIA



## Detail Area - D



**Current Zoning**



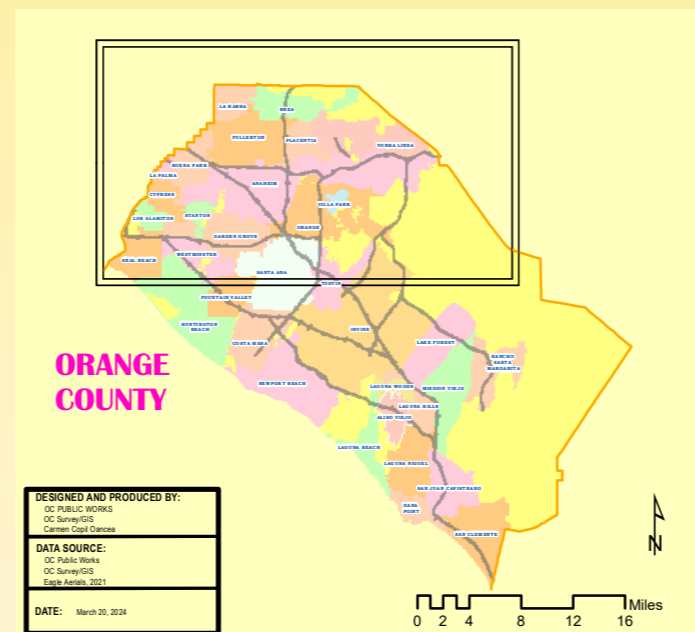
### MAIN ZONING DISTRICTS (CURRENT)

- AGRICULTURE
- COMMERCIAL
- RESIDENTIAL
- UNINCORPORATED

- PROPOSED ZONE CHANGE
- UNINCORPORATED

### MAIN ZONING DISTRICTS (PROPOSED)

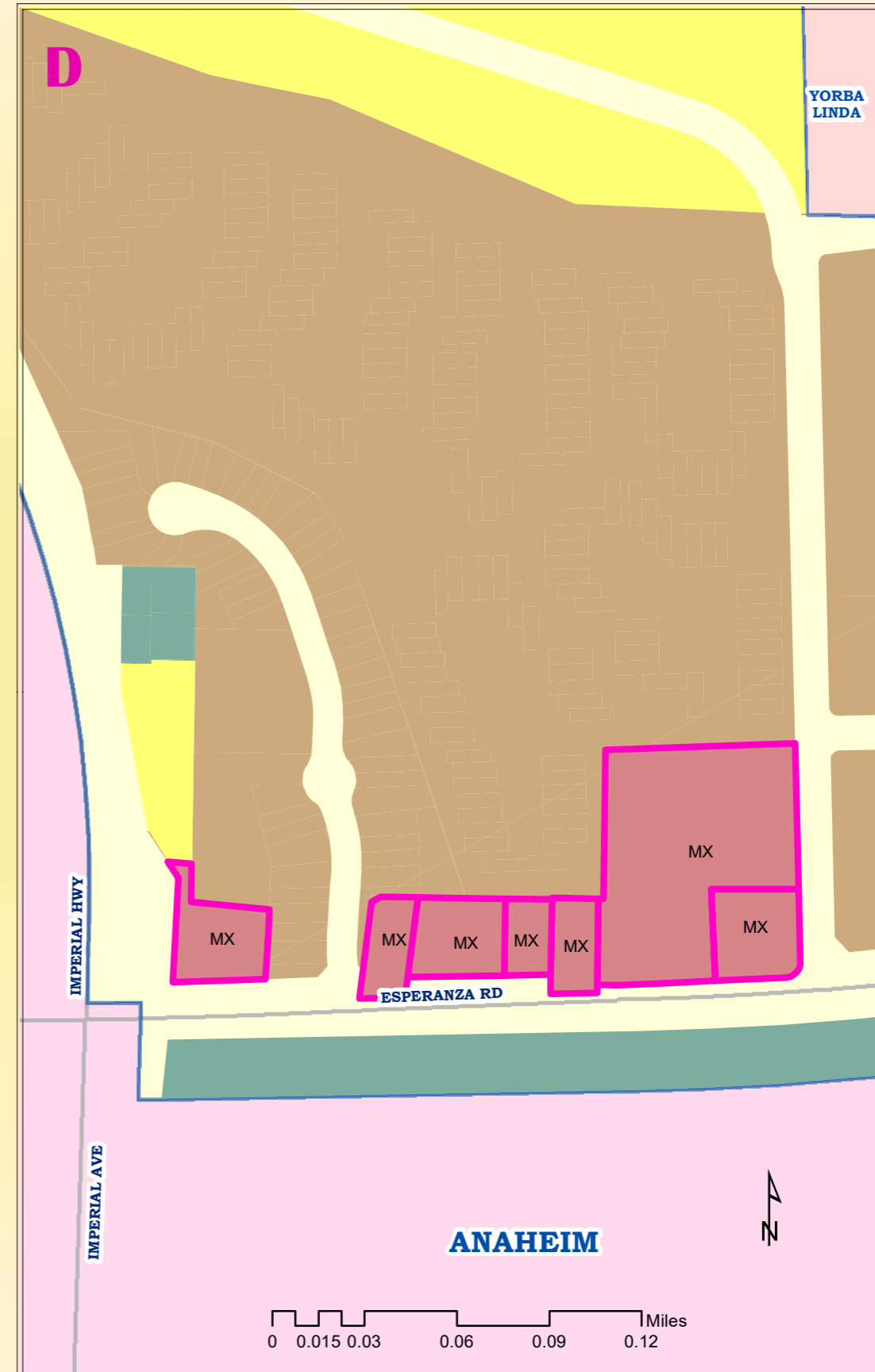
- AGRICULTURE
- MIXED USE
- RESIDENTIAL
- UNINCORPORATED



DESIGNED AND PRODUCED BY:  
OC Public Works  
OC Survey/GIS  
Carmen Coppi Danes

DATA SOURCE:  
OC Public Works  
OC Survey/GIS  
Esri Aerials, 2021

DATE: March 20, 2024



**Proposed Zoning**