

## MEMORANDUM

**DATE:** November 26, 2024

**To:** Olivia Mattair, Environmental Planner

**FROM:** Ivan Strudwick, Archaeologist

**SUBJECT:** Archaeological Resource Memorandum for the OC Juvenile Hall Youth Transition Center Project (OCY2001.48)

### INTRODUCTION

The memorandum describes the results of two information searches and an archaeological field survey conducted for the Orange County Juvenile Hall Youth Transition Center (YTC) Project (project), which is a 17-acre project area located at 331 The City Drive South in the City of Orange. The project area is a developed area bound by Interstate 5 (I-5) and the Santa Ana River on the east, Service Way on the north, Justice Center Way on the south, and Hospital Frontage Road on the west. The project area is depicted on the *Anaheim, California* 7.5-minute United States Geological Survey (USGS 1981) quadrangle map in Township 4 South, Range 10 West in Section 36 (Attachment A: Figure 1). The parcel lies in the northwestern portion of the *Rancho Santiago de Santa Ana* Mexican Period Land Grant.

The proposed project includes the demolition and replacement of 10 existing buildings and associated infrastructure within the existing Orange County Juvenile Hall Campus occupying the project area in order to construct a new Youth Transition Center (YTC) with new Independent Living Units, new Long-Term Housing, a new Education and Library building, and associated landscaping, hardscaping, accessibility, and utility improvements.

The two information searches that were conducted for this project are:

- (1) An archaeological record search for prior studies and recorded resources at the California Historical Resource Information System's (CHRIS) South Central Coastal Information Center (SCCIC) located at California State University, Fullerton (CSUF).
- (2) A search of the Sacred Lands File (SLF) by the Native American Heritage Commission (NAHC) for Tribal Cultural Resources (TCRs) and/or sacred/ceremonial sites in or near the project area.

The results of these information searches and the archaeological field survey are described below.

## RESULTS OF INFORMATION SEARCHES AND FIELD SURVEY

### Results of the South Central Coastal Information Center (SCCIC) Information Search

On November 19, 2024, a cultural resource record search for the project area and a 0.5-mile radius was conducted at the SCCIC by archaeologist Nick Shepetuk. The results of the record search show that two prior cultural resource studies occurred within the project area but that no recorded resources exist within the project area. A total of 21 other cultural resource studies were conducted outside but within 0.5-mile of the project area. The results of the SCCIC record search are provided (Attachment B).

The two studies that occurred within the project area include a survey and a monitoring project both conducted for the Juvenile Hall Expansion Project. The survey (Padon 2002) identified no archaeological resources, while the monitoring report (Padon 2004) found only two post-1953 bottles during monitoring.

The remaining 21 studies were conducted outside but within 0.5-mile of the project area. These studies were survey (10), literature search (4), monitoring (3), historic evaluation (2), Environmental Impact Report (1), and Finding of Effects (1) projects.

### Results of the Native American Heritage Commission (NAHC) Sacred Lands File (SLF) Search

On October 25, 2024, the NAHC conducted a search of the SLF with negative results. The results indicate that the SLF has no record of Tribal Cultural Resources (TCRs) in or adjacent to the project area. The results of the NAHC SLF search are provided (Attachment C)

### Field Survey

On October 21, 2024, a pedestrian field survey of the project area was conducted by LSA archaeologist Cassidy Sharp, M.A., RPA. The survey showed that nearly all of the project area was built environment, consisting of concrete and buildings. Less than approximately 5 percent of the project area was composed of landscaped areas that were entirely grass with a few trees. Sediment in the landscaped areas was completely obscured by the grass. Organic soil identified adjacent to the trees cannot definitively be identified as native sediment. No cultural material was found during the survey.

## SUMMARY AND RECOMMENDATIONS

The current archaeological SCCIC and SLF information searches and archaeological survey of the project area did not identify any resources. The SCCIC search shows that the project area was surveyed in 2002 with negative results and that archaeological monitoring of prior expansion of the Juvenile Hall Facility on the project area in 2004 also failed to identify anything more than two bottles.

For this reason, no additional archaeological work is recommended. If buried resources are found during ground-disturbing construction activities, it is recommended that a qualified professional archaeologist assess the resource to determine its extent and potential significance.

## REFERENCED CITED

Padon, Beth

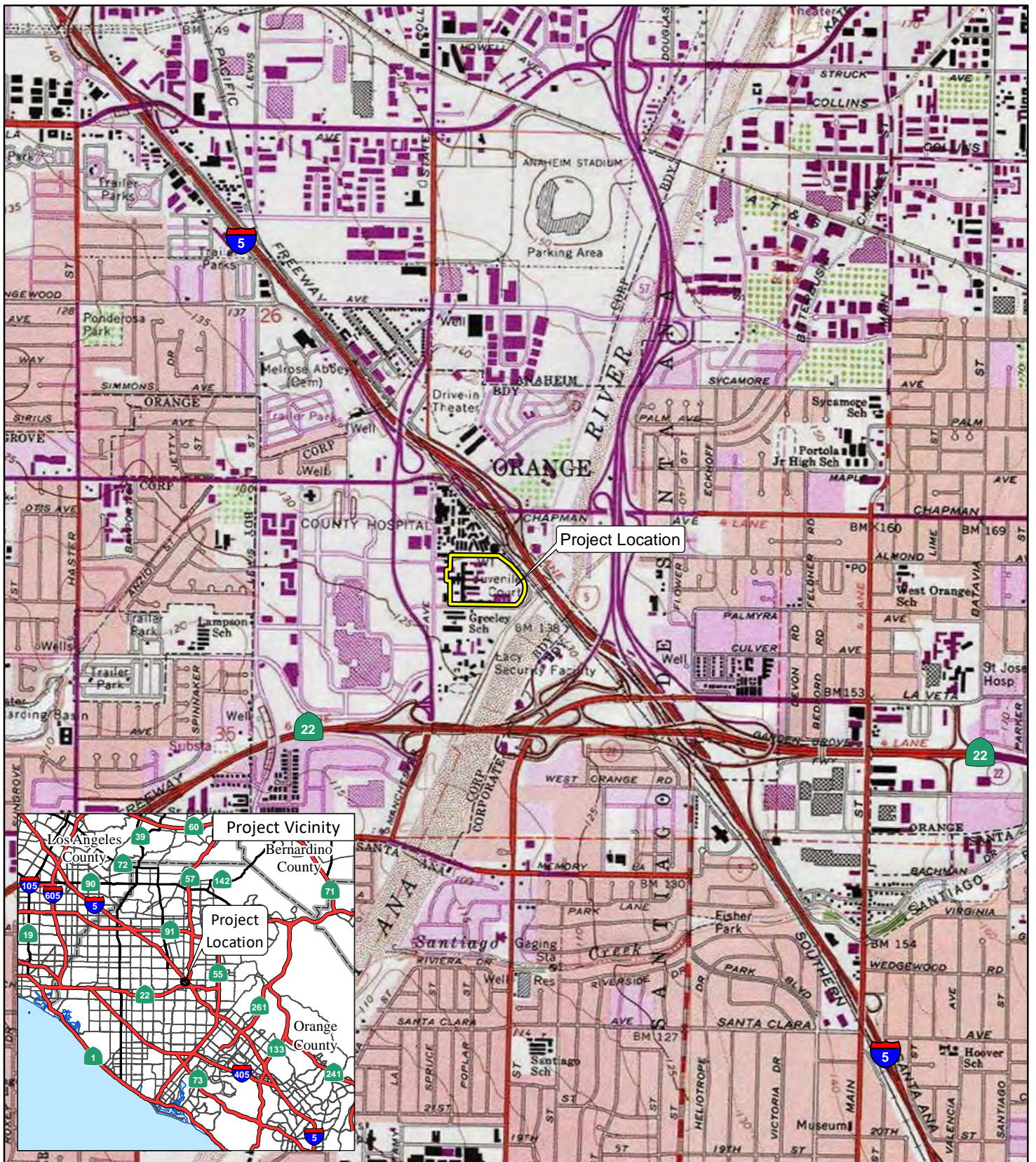
- 2002 Archaeological, Archival, and Field Review of the Juvenile Hall Project, Anaheim USGS 7.5' Quadrangle, Orange County, California. Discovery Works, Inc. On file, South Central Coastal Information Center, California State University, Fullerton. Information Center Accession No. OR-2614.
- 2004 Letter Report: Archaeological Monitoring for the Probation/Juvenile Hall 60-Bed Expansion, Orange County, California. Discovery Works, Inc. On file, South Central Coastal Information Center, California State University, Fullerton. Information Center Accession No. OR-2853.

## ATTACHMENTS

- Attachment A: Figure 1: Project Location and Vicinity  
B: Results of SCCIC Record Search  
C: Results of NAHC SLF Search

**ATTACHMENT A**

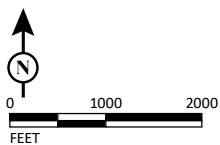
**FIGURE 1: PROJECT LOCATION AND VICINITY**



LSA

LEGEND  
 Project Location

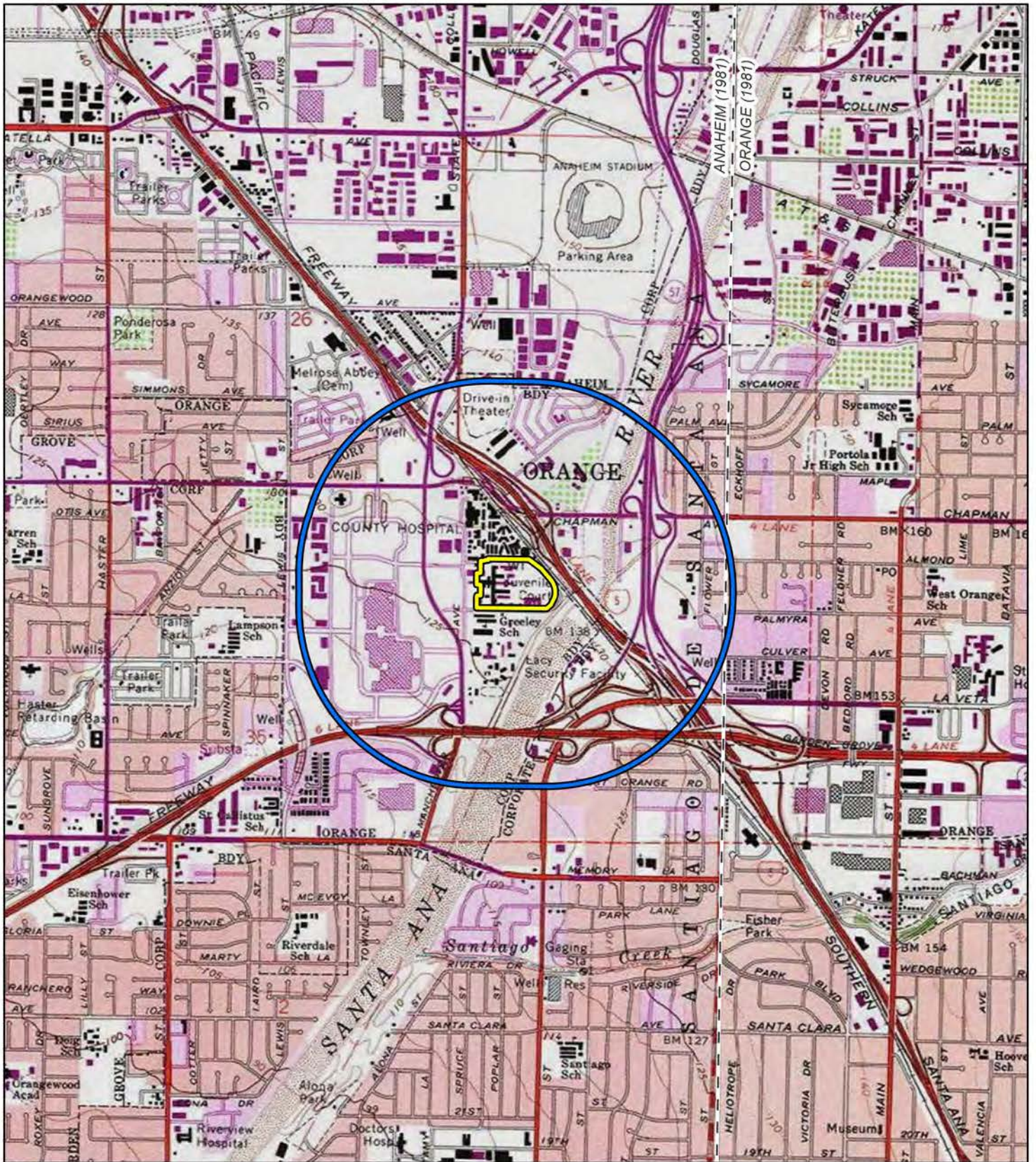
FIGURE 1



SOURCE: USGS 7.5' Quad - Anaheim (1981), CA  
 I:\O\OCY2001.48P\GIS\MXD\ProjectLocation\_USGS.mxd (9/27/2024)

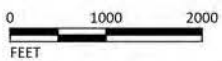
**ATTACHMENT B**

**RESULTS OF THE SCCIC RECORD SEARCH**



LSA

- Project Area
- Half-Mile Radius of Project Area
- USGS Quad Boundary



SOURCE: USGS 7.5' Quad - Orange (1981) and Anaheim (1981), CA

I:\O\OCY2001.48\GIS\Pro\Orange County Youth Transition Center Juvenile Hall Replacement Project\Orange County Youth Transition Center Juvenile Hall Replacement Project.aprx (10/11/2024)

Orange County Youth Transition Center Juvenile Hall Replacement Project  
Record Search Map

## Report List

Report No.	Other IDs	Year	Author(s)	Title	Affiliation	Resources
OR-00270		1975	Leonard, Nelson N. III and Mathew C. Hall	Description and Evaluation of Cultural Resources Within the US Army Corps of Engineers' Santa Ana River Project	Archaeological Research Unit, UC Riverside	30-000277
OR-00801		1985	Langenwalter, Paul E. and James Brock	Phase II Archaeological Studies Prado Basin and the Lower Santa Ana River		30-000089, 30-000817
OR-00814		1982	Romani, John F.	ARCHAEOLOGICAL SURVEY REPORT for the Route I-5 Santa Ana Transportation Corridor, Route 405 in Orange County to Route 605 in Los Angeles County Pm 21.30/44.38; 0.00/6.85	Caltrans	
OR-00894		1988	McKenna, Jeanette A. and Hatheway, Roger G.	An Archaeological Survey of the Orange Drive-in Thester Property Orange, California		
OR-01836		1998	Padon, Beth	Cultural Resource Review for Groundwater Replenishment System Program EIR/Tier I/EIS, Orange County Water District and County Sanitation Districts of Orange County	Discovery Works, Inc.	
OR-01898		1990	Anonymous	Finding of Effect Widening of Interstate 5 and Reconstruction of Interchanges Between State Routes 22/57 and 91 in the Cities of Santa Ana, Orange, Anaheim, Fullerton and Buena Park	Caltrans	30-161815, 30-161816
OR-01900		1987	Hatheway, Roger G.	Historical and Architectural Evaluation of Four Railroad Bridges, Lower Santa Ana River and Santiago Creek Orange County, California		30-161847
OR-02519		2001	Houghtby, Michael A.	DOJ010427A, Theo Lacy Branch Jail Build Out, Orange County, CA	State of California Board of Corrections	
OR-02614		2002	Padon, Beth	Archaeological Archival and Field Review of the Juvenile Hall Project Anaheim USGS 7.5' Quadrangle, Orange County, California	Discovery Works, Inc.	
OR-02765		2002	McKenna, Jeanette A.	The Pinnacle at Uptown Orange	McKenna et al.	
OR-02853		2004	Padon, Beth	Archaeological Monitoring for the Probation/Juvenile Hall 60-Bed Expansion, Orange County, California	Discovery Works, Inc.	
OR-02899		2003	McKenna, Jeanette A.	Block at Orange Expansion Project	McKenna et al.	



## Report List




Report No.	Other IDs	Year	Author(s)	Title	Affiliation	Resources
OR-02917		2005	Bonner, Wayne H.	Cultural Resource Records Search and Site Visit Results for Cingular Telecommunications Facility Candidate CM-023-01 (OC-003-01) O.C. Medical, 300 South Flower Street, Orange, Orange County, California	Michael Brandman Associates	
OR-03371		2000	Ritchie, Michael G.	Determination of Effect State Route 22/West Orange County Connection	Caltrans District 12	19-000392, 19-001352
OR-03373		2006	Arrington, Cindy and Nancy Sikes	Cultural Resources Final Report of Monitoring and Findings for the Qwest Network Construction Project State of California: Volumes I and II	SWCA Environmental Consultants, Inc.	
OR-03726	Paleo -	2008	Padon, Beth	Cultural Resources Monitoring for the Clinical Laboratory Replacement Building - UCI Medical Center, University of California, Irvine	Discovery Works, Inc	30-000392
OR-03890		2000	Slauson, Dana	Historic Property Survey Report and Historic Property Survey Report - Reduced Build Alternative Addendum	Greenwood and Associates; Parsons Brinckerhoff Quade & Douglas, Inc.	30-157430, 30-161847, 30-177022, 30-177023, 30-177024, 30-177025, 30-177026, 30-177027, 30-177028, 30-177029, 30-177030, 30-177031, 30-177032, 30-177033, 30-177034
OR-03890A		2000	Schmidt, James J.	Negative Archaeological Survey Report; State Route 22/West Orange County Connection Environmental Impact Report/Environment Impact Statement	Greenwood and Associates; Parsons Brinckerhoff Quade & Douglas, Inc.	
OR-03890B		2000	Slawson, Dana N.	Historic Architectural Survey Report and Historic Property Survey Report Reduced Build Alternative Addendum	Greenwood and Associates; Parsons Brinckerhoff Quade & Douglas, Inc.	
OR-03896		2010	Wlodarski, Robert J.	AT&T Wireless Telecommunications Site OC 0159 (Crown Castle Colo), 595 The City Drive, Orange, Orange County, California 92868	Cellular, Archaeological, Research, Evaluation	
OR-04087	Paleo -	1998	Salenius, Sylvia	Program EIR/Tier 1 EIS, for the Groundwater Replenishment System	P&D Consultants, Inc.	
OR-04121		2010	Laroque, Mark	879005 So. Santa Ana, 595 The City Drive So., Orange, Orange Co.	Practical Environmental Solutions	
OR-04259		2007	Becker, Kenneth, Goodman, John, Sewell, Kristin, and Van Galder, Sarah	Cultural Resources Monitoring Report, Orange County Water District Groundwater Replenishment System, Orange County, California	SRI	30-001670, 30-001671, 30-100402


## Report List

Report No.	Other IDs	Year	Author(s)	Title	Affiliation	Resources
OR-04266		2000	Bissell, Ronald M.	Cultural Resources Reconnaissance for the Groundwater Replenishment System, Orange County, California	RMW Paleo Associates	30-000058, 30-000076, 30-000145, 30-000163, 30-000283, 30-000302, 30-000356, 30-000428, 30-000429, 30-000430, 30-000506, 30-000516, 30-000517, 30-001524
OR-04292		2012	Meiser, M.K., Wallace, James, and Deitler, Sara	Historic Property Survey Report, improvements to Interstate 5 (I-5) between State Route 55 and State Route 57	AECOM	30-001598, 30-160811, 30-160814, 30-160816, 30-160817, 30-160818, 30-160819, 30-160824, 30-160830, 30-160836, 30-160838, 30-160842, 30-160843, 30-160845, 30-160847, 30-160851, 30-160852, 30-160916, 30-160930, 30-160931, 30-160934, 30-160949, 30-161037, 30-161827, 30-176576, 30-176577, 30-176578, 30-176579, 30-176580, 30-176581, 30-176582, 30-176583, 30-176584, 30-176585, 30-176587, 30-176588, 30-176589, 30-176663, 30-176664, 30-176802, 30-176809, 30-177013, 30-177014, 30-177015, 30-177016, 30-177017, 30-177018, 30-177019, 30-177020, 30-177036, 30-177749



LSA

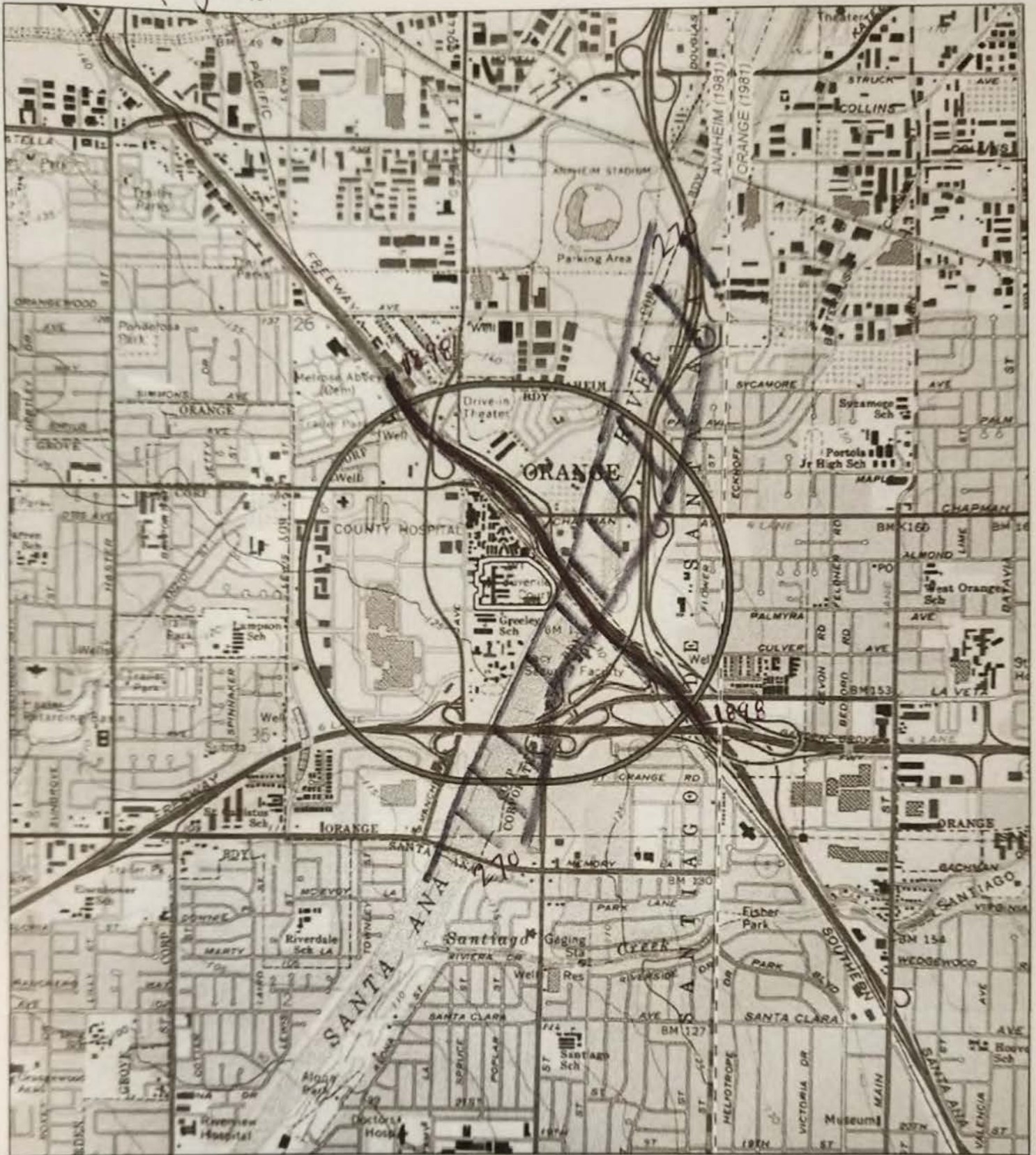
-  Project Area
-  Half-Mile Radius of Project Area
-  USGS Quad Boundary






Orange County Youth Transition Center Juvenile Hall Replacement Project  
Record Search Map


SOURCE: USGS 7.5' Quad - Orange (1981) and Anaheim (1981), CA

← projects



LSA

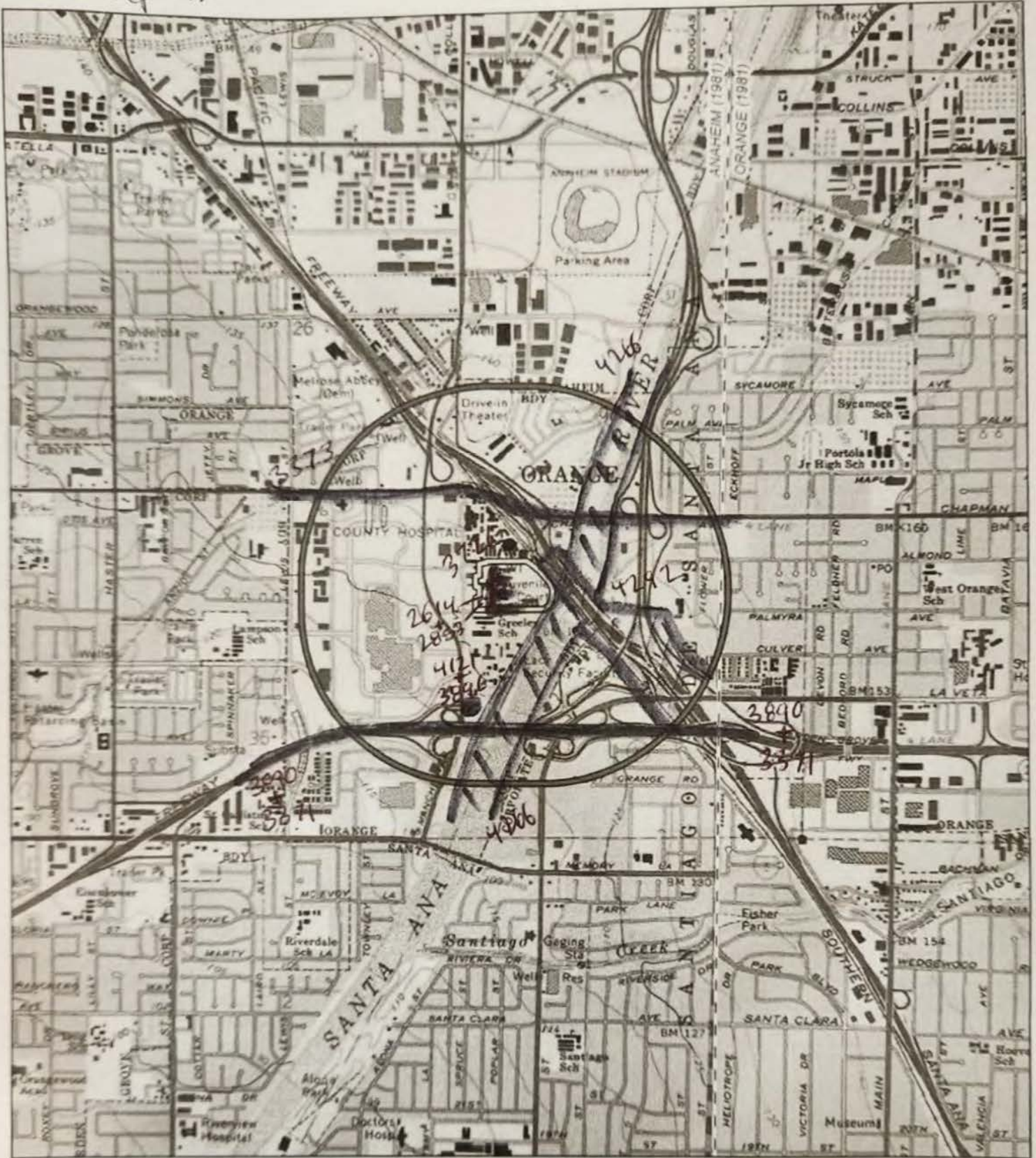
-  Project Area
-  Half-Mile Radius of Project Area
-  USGS Quad Boundary



SOURCE: USGS 7.5' Quad - Orange (1981) and Anaheim (1981), CA


I:\O\OCY2001.48\GIS\Pro\Orange County Youth Transition Center Juvenile Hall Replacement Project\Orange County Youth Transition Center Juvenile Hall Replacement Project.aprx (10/11/2024)

Orange County Youth Transition Center Juvenile Hall Replacement Project  
Record Search Map



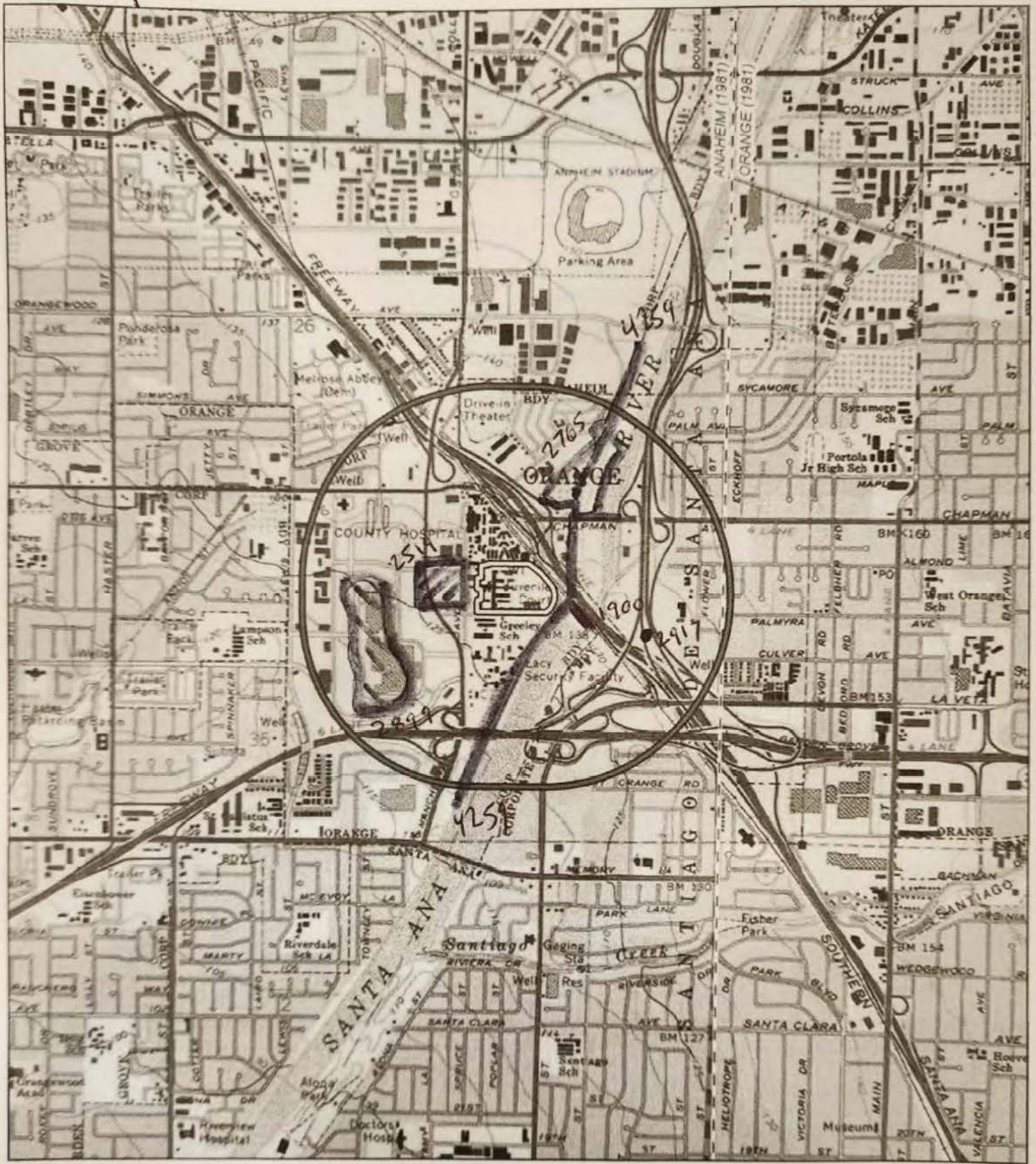
LSA

- Project Area
- Half-Mile Radius of Project Area
- USGS Quad Boundary







SOURCE: USGS 7.5' Quad - Orange (1981) and Anaheim (1981), CA

Orange County Youth Transition Center Juvenile Hall Replacement Project  
Record Search Map



LSA

-  Project Area
-  Half-Mile Radius of Project Area
-  USGS Quad Boundary



Orange County Youth Transition Center Juvenile Hall Replacement Project  
Record Search Map

SOURCE: USGS 7.5' Quad - Orange (1981) and Anaheim (1981), CA

Pg: 20  
Tg: (1) Arch. Survey  
Phase F  
Sites: 0 Sites  
DHB  
Dev: (11) Res. Pub.  
WORKS

71

**Archaeological Archival and Field Review  
of the Juvenile Hall Project  
Anaheim USGS 7.5' Quadrangle  
Orange County, California**

Prepared for:

AG:

Romi Archer  
P & D Consultants, Inc.  
999 Town & County Road, Suite 400  
Orange, CA 92868

Prepared by:

ALL  
F:

Beth Padon  
Discovery Works, Inc.  
P. O. Box 91236  
Long Beach, CA 90809

Da:

January 2002

Quad: AC:

Key Words: Archaeological field review, USGS Anaheim 7.5, 23 acre parcel

883

Discovery Works, Inc

235 East Broadway, Suite 980  
Long Beach, CA 90802  
(562) 432-1801  
www.discoveryworks.com

Cultural Resources Management & Outreach

Date: July 5, 2004

Pat Breslin  
Project Manager

Ag: PFRD A/E Construction  
1152 E. Fruit Street, Building 1  
Santa Ana, CA 92701

Dear Mr. Breslin,

Subject: <sup>TI:</sup> Archaeological Monitoring for the Probation/Juvenile Hall 60-Bed Expansion, Orange County, California.

Discovery Works, Inc. provided the archaeological monitoring for excavations at the County of Orange Juvenile Hall Expansion Project, located in the City of Orange, California. The County of Orange Probation Department is the project proponent and serves as the Lead Agency. This letter report complies with the cultural resources requirements of the County of Orange, Section 106 of the National Historic Preservation Act, and the California Environmental Quality Act.

The project is located within the City of Orange, near the Santa Ana Freeway (I-5) and Chapman Avenue. This project also is part of the existing secured County of Orange Juvenile Detention Complex. Specifically, the project area covers an unsectioned portion of Township 4 South, Range 10 West on the 7.5' USGS Anaheim Quadrangle (Fig. 1).

Pete Koehnke, Superintendent of Tovey/Shultz Construction initially directed the construction, followed by Tim Carrick in August, 2003, who completed the project. Kevin Fairchild of Fairchild Plumbing and Mechanical, Inc. directed the grading for the utility lines on the project. Terry Greene of Al MacIntosh directed the soil excavations. Beth Padon, Orange County Certified Archaeologist, served as project manager for Discovery Works, and directed the archaeological monitoring. Ves Snelson, Chris Padon, and Beth Padon served as project monitors. We summarize our monitoring results below.

**Project Description**

The proposed Juvenile Hall Expansion Project involves renovating existing structures and constructing additional facilities within the current complex (Fig. 2). Specifically, the proposed project includes expanding the existing Juvenile Hall facility with the addition of a new building to house 60 more juveniles. The project also includes constructing, within the grounds of the complex, additional classrooms, new administration school housing, expansion of the laundry facilities and warehouse space, and replacement of the existing emergency generator. Plans also show the excavation of a truck well for the laundry facility.

**Project Background and Setting**

Topographically, the project occupies 1.82 acres within the total facility, and varies slightly in elevation from 125 to 130 feet above sea level, from southwest to northeast. The project

Auth: Beth Padon  
Pg: 10  
Ty: (11) monitoring  
AC: 1.82  
Sites: Ø ØHB  
Dev: (17) Other -  
Expansion of  
Probation/Juvenile Hall  
Quad: ANAHEIM  
883



Archaeological Monitoring at  
 Juvenile Hall  
 Discovery Works, Inc.  
 page 2

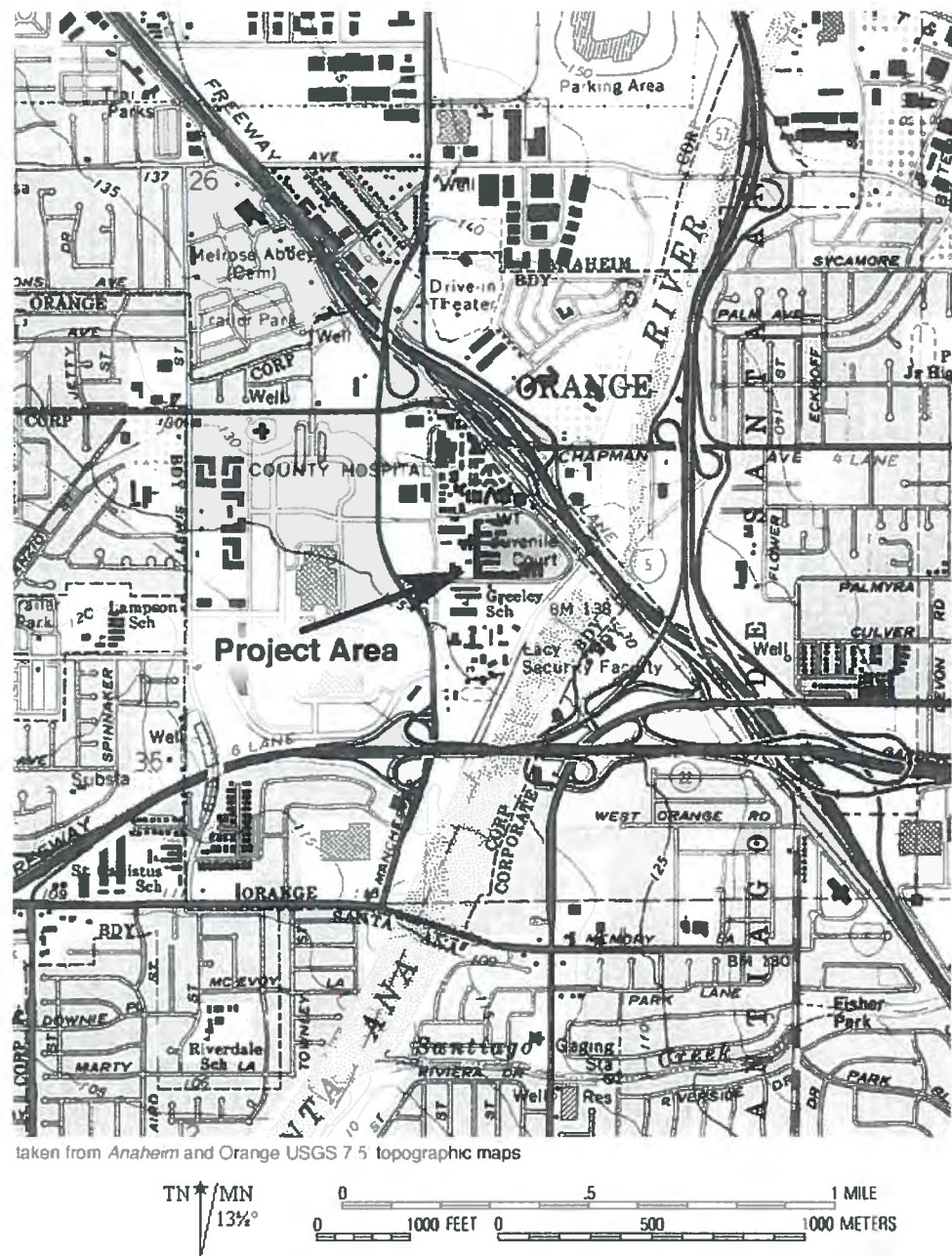


Fig. 1. Project location for Juvenile Hall Facility.

also lies within the Santa Ana River floodplain. The Santa Ana River passes approximately 350 feet to the southeast of the Juvenile Hall complex. The 23-acre facility is located in a civic area known as the “Manchester Complex” which is the site of the Theo Lacy Branch Jail, Orange County Sheriff Research and Development Offices, Lamoreaux Justice Center (Probate and Family Superior Court and Juvenile Hall detention facility and program administration), Orangewood Children’s Home, Orange County Animal Shelter, Social Services Court Services and the University of California, Irvine (UCI) Medical Center.

Geologically, the site contains approximately two to three feet of fill soils above the alluvium deposits (Alvappillai et. al 2001). The fill soils generally consist of interbedded layers of grayish-brown to medium brown, dry to slightly moist, sandy silt to silty sandy materials. The alluvium deposits consist of interbedded layers of grayish-brown silty sand, sandy silt and silty clay to clayey silt soils (Alvappillai et. al 2001).

**ATTACHMENT C**

**RESULTS OF THE NAHC SLF SEARCH**

## NATIVE AMERICAN HERITAGE COMMISSION

October 25, 2024

Ivan Strudwick  
LSAVia Email to: [Ivan.Strudwick@lsa.net](mailto:Ivan.Strudwick@lsa.net)

Re: Native American Tribal Consultation, Pursuant to the Assembly Bill 52 (AB 52), Amendments to the California Environmental Quality Act (CEQA) (Chapter 532, Statutes of 2014), Public Resources Code Sections 5097.94 (m), 21073, 21074, 21080.3.1, 21080.3.2, 21082.3, 21083.09, 21084.2 and 21084.3, OC-YTC Juvenile Hall Project, Orange County

To Whom It May Concern:

Pursuant to Public Resources Code section 21080.3.1 (c), attached is a consultation list of tribes that are traditionally and culturally affiliated with the geographic area of the above-listed project. Please note that the intent of the AB 52 amendments to CEQA is to avoid and/or mitigate impacts to tribal cultural resources, (Pub. Resources Code §21084.3 (a)) ("Public agencies shall, when feasible, avoid damaging effects to any tribal cultural resource.")

Public Resources Code sections 21080.3.1 and 21084.3(c) require CEQA lead agencies to consult with California Native American tribes that have requested notice from such agencies of proposed projects in the geographic area that are traditionally and culturally affiliated with the tribes on projects for which a Notice of Preparation or Notice of Negative Declaration or Mitigated Negative Declaration has been filed on or after July 1, 2015. Specifically, Public Resources Code section 21080.3.1 (d) provides:

*Within 14 days of determining that an application for a project is complete or a decision by a public agency to undertake a project, the lead agency shall provide formal notification to the designated contact of, or a tribal representative of, traditionally and culturally affiliated California Native American tribes that have requested notice, which shall be accomplished by means of at least one written notification that includes a brief description of the proposed project and its location, the lead agency contact information, and a notification that the California Native American tribe has 30 days to request consultation pursuant to this section.*

The AB 52 amendments to CEQA law does not preclude initiating consultation with the tribes that are culturally and traditionally affiliated within your jurisdiction prior to receiving requests for notification of projects in the tribe's areas of traditional and cultural affiliation. The Native American Heritage Commission (NAHC) recommends, but does not require, early consultation as a best practice to ensure that lead agencies receive sufficient information about cultural resources in a project area to avoid damaging effects to tribal cultural resources.

The NAHC also recommends, but does not require that agencies should also include with their notification letters, information regarding any cultural resources assessment that has been completed on the area of potential effect (APE), such as:

1. The results of any record search that may have been conducted at an Information Center of the California Historical Resources Information System (CHRIS), including, but not limited to:



CHAIRPERSON  
Reginald Pagaling  
Chumash

VICE-CHAIRPERSON  
Buffy McQuillen  
Yokayo Pomo, Yuki,  
Nomlaki

SECRETARY  
Sara Dutschke  
Miwok

PARLIAMENTARIAN  
Wayne Nelson  
Luiseño

COMMISSIONER  
Isaac Bojorquez  
Ohlone-Costanoan

COMMISSIONER  
Stanley Rodriguez  
Kumeyaay

COMMISSIONER  
Laurena Bolden  
Serrano

COMMISSIONER  
Reid Milanovich  
Cahuilla

COMMISSIONER  
Bennae Calac  
Pauma-Yuima Band of  
Luiseño Indians

ACTING EXECUTIVE  
SECRETARY  
Steven Quinn

NAHC HEADQUARTERS  
1550 Harbor Boulevard  
Suite 100  
West Sacramento,  
California 95691  
(916) 373-3710  
[nahc@nahc.ca.gov](mailto:nahc@nahc.ca.gov)

- A listing of any and all known cultural resources that have already been recorded on or adjacent to the APE, such as known archaeological sites;
- Copies of any and all cultural resource records and study reports that may have been provided by the Information Center as part of the records search response;
- Whether the records search indicates a low, moderate, or high probability that unrecorded cultural resources are located in the APE; and
- If a survey is recommended by the Information Center to determine whether previously unrecorded cultural resources are present.

2. The results of any archaeological inventory survey that was conducted, including:

- Any report that may contain site forms, site significance, and suggested mitigation measures.

All information regarding site locations, Native American human remains, and associated funerary objects should be in a separate confidential addendum, and not be made available for public disclosure in accordance with Government Code section 6254.10.

3. The result of the Sacred Lands File (SLF) check conducted through the Native American Heritage Commission was negative.

4. Any ethnographic studies conducted for any area including all or part of the APE; and

5. Any geotechnical reports regarding all or part of the APE.

Lead agencies should be aware that records maintained by the NAHC and CHRIS are not exhaustive and a negative response to these searches does not preclude the existence of a tribal cultural resource. A tribe may be the only source of information regarding the existence of a tribal cultural resource.

This information will aid tribes in determining whether to request formal consultation. In the event that they do, having the information beforehand will help to facilitate the consultation process.

If you receive notification of change of addresses and phone numbers from tribes, please notify the NAHC. With your assistance, we can assure that our consultation list remains current.

If you have any questions, please contact me at my email address: [Andrew.Green@nahc.ca.gov](mailto:Andrew.Green@nahc.ca.gov).

Sincerely,



Andrew Green  
Cultural Resources Analyst

Attachment

**Native American Heritage Commission  
Native American Contact List  
Orange County  
10/25/2024**

Tribe Name	Fed (F) Non-Fed (N)	Contact Person	Contact Address	Phone #	Fax #	Email Address	Cultural Affiliation	Counties	Last Updated
Cahuilla Band of Indians	F	BobbyRay Esparza, Cultural Director	52701 CA Highway 371 Anza, CA, 92539	(951) 763-5549		besparza@cahuilla-nsn.gov	Cahuilla	Imperial, Los Angeles, Orange, Riverside, San Bernardino, San Diego	6/28/2023
Cahuilla Band of Indians	F	Anthony Madrigal, Tribal Historic Preservation Officer	52701 CA Highway 371 Anza, CA, 92539	(951) 763-5549		anthonymad2002@gmail.com	Cahuilla	Imperial, Los Angeles, Orange, Riverside, San Bernardino, San Diego	6/28/2023
Cahuilla Band of Indians	F	Erica Schenk, Chairperson	52701 CA Highway 371 Anza, CA, 92539	(951) 590-0942	(951) 763-2808	chair@cahuilla-nsn.gov	Cahuilla	Imperial, Los Angeles, Orange, Riverside, San Bernardino, San Diego	2/1/2024
Gabrieleno Band of Mission Indians - Kizh Nation	N	Andrew Salas, Chairperson	P.O. Box 393 Covina, CA, 91723	(844) 390-0787		admin@gabrielenoindians.org	Gabrieleno	Los Angeles, Orange, Riverside, San Bernardino, Santa Barbara, Ventura	8/18/2023
Gabrieleno Band of Mission Indians - Kizh Nation	N	Christina Swindall Martinez, Secretary	P.O. Box 393 Covina, CA, 91723	(844) 390-0787		admin@gabrielenoindians.org	Gabrieleno	Los Angeles, Orange, Riverside, San Bernardino, Santa Barbara, Ventura	8/18/2023
Gabrieleno/Tongva San Gabriel Band of Mission Indians	N	Anthony Morales, Chairperson	P.O. Box 693 San Gabriel, CA, 91778	(626) 483-3564	(626) 286-1262	GTTribalCouncil@aol.com	Gabrieleno	Los Angeles, Orange, Riverside, San Bernardino, Santa Barbara, Ventura	12/4/2023
Gabrielino Tongva Indians of California Tribal Council	N	Christina Conley, Cultural Resource Administrator	P.O. Box 941078 Simi Valley, CA, 93094	(626) 407-8761		christina.marsden@alumni.usc.edu	Gabrielino	Los Angeles, Orange, Riverside, San Bernardino, Santa Barbara, Ventura	3/16/2023
Gabrielino Tongva Indians of California Tribal Council	N	Robert Dorame, Chairperson	P.O. Box 490 Bellflower, CA, 90707	(562) 761-6417	(562) 761-6417	gtongva@gmail.com	Gabrielino	Los Angeles, Orange, Riverside, San Bernardino, Santa Barbara, Ventura	3/16/2023
Gabrielino/Tongva Nation	N	Sandonne Goad, Chairperson	106 1/2 Judge John Aiso St., #231 Los Angeles, CA, 90012	(951) 807-0479		sgoad@gabrielino-tongva.com	Gabrielino	Los Angeles, Orange, Riverside, San Bernardino, Santa Barbara, Ventura	3/28/2023
Gabrielino-Tongva Tribe	N	Sam Dunlap, Cultural Resource Director	P.O. Box 3919 Seal Beach, CA, 90740	(909) 262-9351		tongvatrc@gmail.com	Gabrielino	Los Angeles, Orange, Riverside, San Bernardino, Santa Barbara, Ventura	5/30/2023
Gabrielino-Tongva Tribe	N	Charles Alvarez, Chairperson	23454 Vanowen Street West Hills, CA, 91307	(310) 403-6048		Chavez1956metro@gmail.com	Gabrielino	Los Angeles, Orange, Riverside, San Bernardino, Santa Barbara, Ventura	5/30/2023
Juaneno Band of Mission Indians Acjachemen Nation - Belardes	N	Joyce Perry, Cultural Resource Director	4955 Paseo Segovia Irvine, CA, 92603	(949) 293-8522		kaamalam@gmail.com	Juaneno	Los Angeles, Orange, Riverside, San Bernardino, San Diego	3/17/2023
Juaneno Band of Mission Indians Acjachemen Nation 84A	N	Heidi Lucero, Chairperson, THPO	31411-A La Matanza Street San Juan Capistrano, CA, 92675	(562) 879-2884		jbman.chairwoman@gmail.com	Juaneno	Los Angeles, Orange, Riverside, San Bernardino, San Diego	3/28/2023
Pala Band of Mission Indians	F	Alexis Wallick, Assistant THPO	PMB 50, 35008 Pala Temecula Road Pala, CA, 92059	(760) 891-3537		awallick@palatribe.com	Cupeno Luiseno	Orange, Riverside, San Bernardino, San Diego	11/27/2023
Pala Band of Mission Indians	F	Christopher Nejo, Legal Analyst/Researcher	PMB 50, 35008 Pala Temecula Road Pala, CA, 92059	(760) 891-3564		cnejo@palatribe.com	Cupeno Luiseno	Orange, Riverside, San Bernardino, San Diego	11/27/2023
Pala Band of Mission Indians	F	Shasta Gaughen, Tribal Historic Preservation Officer	PMB 50, 35008 Pala Temecula Road Pala, CA, 92059	(760) 891-3515		sgaughen@palatribe.com	Cupeno Luiseno	Orange, Riverside, San Bernardino, San Diego	11/27/2023
Santa Rosa Band of Cahuilla Indians	F	Vanessa Minott, Tribal Administrator	P.O. Box 391820 Anza, CA, 92539	(951) 659-2700	(951) 659-2228	vminott@santarosa-nsn.gov	Cahuilla	Imperial, Los Angeles, Orange, Riverside, San Bernardino, San Diego	4/8/2024
Santa Rosa Band of Cahuilla Indians	F	Steven Estrada, Tribal Chairman	P.O. Box 391820 Anza, CA, 92539	(951) 659-2700	(951) 659-2228	sestrada@santarosa-nsn.gov	Cahuilla	Imperial, Los Angeles, Orange, Riverside, San Bernardino, San Diego	4/8/2024
Soboba Band of Luiseno Indians	F	Joseph Ontiveros, Tribal Historic Preservation Officer	P.O. Box 487 San Jacinto, CA, 92581	(951) 663-5279	(951) 654-4198	jontiveros@soboba-nsn.gov	Cahuilla Luiseno	Imperial, Los Angeles, Orange, Riverside, San Bernardino, San Diego	7/14/2023
Soboba Band of Luiseno Indians	F	Jessica Valdez, Cultural Resource Specialist	P.O. Box 487 San Jacinto, CA, 92581	(951) 663-6261	(951) 654-4198	jvaldez@soboba-nsn.gov	Cahuilla Luiseno	Imperial, Los Angeles, Orange, Riverside, San Bernardino, San Diego	7/14/2023

This list is current only as of the date of this document. Distribution of this list does not relieve any person of statutory responsibility as defined in Section 7050.5 of the Health and Safety Code, Section 5097.94 of the Public Resources Code and Section 5097.98 of the Public Resources Code.

Record: PROJ-2024-005556  
Report Type: AB52 GIS  
Counties: Orange  
NAHC Group: All

This list is only applicable for consultation with Native American tribes under Public Resources Code Sections 21080.3.1 for the proposed OC-YTC Juvenile Hall Project, Orange County.