



March 23, 2020,
Revised September 23, 2020

Betsy A. Lindsay
President/CEO
ULTRASYSTEMS ENVIRONMENTAL
16431 Scientific Way
Irvine, California 92618

**Re: CITADEL Project No. 1358.1015.0
Initial Site Assessment Report
OC Loop Segments O, P, and Q Project
Los Angeles and Orange Counties, California**

Dear Ms. Lindsay:

Enclosed please find Citadel EHS's Initial Site Assessment Report for the above-referenced location.

The Initial Site Assessment Report was conducted for UltraSystems Environmental, in accordance with Citadel's Proposal 1358.1015.P, dated February 6, 2020, and a mutually agreed upon scope of work.

If after your review, you have any questions or require additional information, please do not hesitate to telephone me at the Citadel Office in Glendale at (818) 246-2707.

Sincerely,
CITADEL EHS

Mark Drollinger, M.Eng., CSP, CHMM, EIT
Principal, Engineering and Environmental Sciences

Enclosure



UltraSystems Environmental
16431 Scientific Way
Irvine, California 92618

Initial Site Assessment Report

March 23, 2020,
Revised September 23, 2020

Citadel Project Number 1358.1015.0

OC Loop Segments O, P, and Q Project
Los Angeles and Orange Counties, California

www.CitadelEHS.com

Table of Contents

EXECUTIVE SUMMARY	i
PROJECT INFORMATION	i
ENVIRONMENTAL DATABASES	i
1.0 INTRODUCTION	1
1.1 PURPOSE.....	1
1.2 INVOLVED PARTIES	1
1.3 SCOPE OF SERVICES	1
2.0 GENERAL SITE CHARACTERISTICS.....	2
2.1 LOCATION	2
2.2 SITE DESCRIPTION	2
2.3 ADJACENT PROPERTIES.....	3
3.0 ENVIRONMENTAL SETTING.....	3
3.1 PHYSICAL SITE CHARACTERISTICS.....	3
4.0 SITE RECONNAISSANCE	4
4.1 SITE RECONNAISSANCE FINDINGS.....	4
5.0 SITE HISTORY.....	6
5.1 HISTORICAL AERIAL PHOTOGRAPHS.....	7
5.2 HISTORIC BUILDING PERMITS.....	8
5.3 HISTORICAL FIRE INSURANCE MAPS	8
5.4 CITY PARCEL PROFILE REPORT	8
5.5 HISTORICAL CITY DIRECTORIES.....	8
5.6 CLIENT-SUPPLIED ENVIRONMENTAL INFORMATION.....	9
5.7 HISTORICAL TOPOGRAPHIC MAPS	9
5.8 HISTORIC OIL AND GAS MAPS.....	10
5.9 INTERVIEWS.....	10
5.10 ENVIRONMENTAL LIEN.....	10
6.0 REGULATORY AGENCY REVIEW	10
6.1 DATABASE REVIEW	10
6.2 VAPOR ENCROACHMENT CONDITION	17
7.0 DATA GAPS	18
8.0 FINDINGS	18
PROJECT INFORMATION	19
ENVIRONMENTAL DATABASES	19
9.0 CONCLUSIONS AND RECOMMENDATIONS	21
10.0 LIMITATIONS.....	24
11.0 REFERENCES	24
12.0 PROFESSIONAL CERTIFICATION	26

APPENDICES:

- A** Figures
- B** Photographs
- C** ERS Aerial Photo and Topographic Map Research
- D** ERS Fire Insurance Map Results
- E** ERS RecCheck Corridor Report Results

EXECUTIVE SUMMARY

Citadel EHS (Citadel) was contracted by UltraSystems Environmental (Client) to perform an Initial Site Assessment (ISA) of the Orange County (OC) Loop Segments O, P, and Q Project (Project) located in the Los Angeles and Orange Counties, California; hereinafter referred to as the "Site."

PROJECT INFORMATION

The OC Loop will form a 66-mile continuous facility for bicycle and pedestrians throughout the west and north portions of Orange County and small portions of Los Angeles County. The OC Loop will link important existing regional facilities such as the Santa Ana River Bikeway, the Coastal Bikeway, the San Gabriel River Bikeway, and the Coyote Creek Bikeway. The Project includes the construction and operation of a 2.7-mile Class I Bikeway component of the OC Loop. The Project Area is along the Coyote Creek flood control channel (channel) and consists of the three following segments:

- Segment O is located between 183rd Street and Artesia Boulevard in the Cities of Cerritos and Buena Park
- Segment P is located between Artesia Boulevard and Knott Avenue in the City of La Mirada
- Segment Q is located between Knott Avenue and Malvern Avenue in the Cities of La Mirada and Buena Park

Based on the linear aspect of the Project, the ISA focuses on properties along the Coyote Creek channel that may adversely impact the vicinity of the construction areas and workers. The radius of the ISA extends approximately 100 feet from the Project path although select properties located beyond the 100-foot radius were reviewed based on their potential environmental impact to the segments.

ENVIRONMENTAL DATABASES

As part of the ISA, Citadel utilized Environmental Record Search (ERS), as an information source for regulatory agency database records. Information from standard federal, state, county, and city environmental record sources was provided by ERS. The following summary of the database information is divided into four columns. The first column identifies the environmental database researched; the second column indicates the distance from the Site that was used for the research; the third column indicates if the Site was identified in the specified database; and the fourth column lists the number of listings identified on the database within the specified distance of the Site.

Database	Radius	Site Identified	No. of Listings Identified
National Priorities List	1 mile	No	0
RCRA Corrective Action Treatment/Storage/Disposal (TSD) Facilities (CORRACTS)	1 mile	No	0
Delisted National Priorities List	1 mile	No	0
CERCLIS Sites	½ mile	No	1
CERCLIS No Further Remedial Action Planned (NFRAP) Sites	½ mile	No	5

Database	Radius	Site Identified	No. of Listings Identified
RCRA Non-Corrective Action TSD Facilities	½ mile	No	1
State/Tribal Voluntary Cleanup Sites	½ mile	No	1
State/Tribal Leaking Registered Storage Tank Sites	½ mile	No	72
State/Tribal Brownfield Sites/CERCLIS Equivalent	1 mile	No	0
Historic CORTESE List	½ mile	No	0
State/Tribal Solid Waste Landfill Sites/Facilities	½ mile	No	1
Federal/State/Tribal Engineering Controls Registries	½ mile	No	0
Federal/State/Tribal Institutional Controls Registries	½ mile	No	0
RCRA Large Quantity Generators	¼ mile	No	10
RCRA Small Quantity Generators	¼ mile	No	40
RCRA Non Generators	¼ mile	No	65
State/Tribal Registered Storage Tank Sites	¼ mile	No	31
HIST UST	¼ mile	No	29
Facility Index System (FINDS)	1/16 mile	No	27

The following provides information on areas where there may be environmental concerns based on our environmental database and regulatory agency research.

SEGMENT O

While several of the properties along the channel were identified with former USTs and leaking underground storage tanks (LUSTs), most of the cases for the LUST have been closed or are eligible for closure. No environmental concerns were identified for Segment O.

SEGMENT P

While several of the properties along the channel were identified with former USTs and LUSTs, the cases for the LUST have been closed. However, the property located at 14730 Firestone Boulevard was occupied by print shops with spray booths in 2004 and 2006. Aquatic Stands and More occupied the space in 2004; and California Ink Printing occupied the space in 2006. Solvent-based inks were identified in 2006. No further information was provided. Based on the use of spray booths and solvent-based inks, this property may be a vapor encroachment condition (VEC) concern to Segment P.

In addition, the exposure to the fuel pipelines by the railway tracks may be an environmental concern; however, the pipelines are aboveground and crosses over the channel. The proximity of the Interstate 5 Freeway to Segment P may be a recognized environmental condition (REC) due to possible shallow soil contamination of aerially deposited lead (ADL) from vehicle exhaust.

SEGMENT Q

While several of the properties along the channel were identified with releases and LUSTs, the cases for the leaks have been closed. However, the proximity of the underground Chevron fuel pipeline along Segment Q may represent a REC due to possible future releases.

1.0 INTRODUCTION

Citadel EHS (Citadel) was contracted by UltraSystems Environmental (Client) to perform an Initial Site Assessment (ISA) of the Orange County (OC) Loop Segments O, P, and Q Project (Project) located in the Los Angeles and Orange Counties, California; hereinafter referred to as the "Site."

1.1 PURPOSE

The purpose of the ISA was to review past and present land use practices and to evaluate the presence, or likely presence, of any hazardous substances or petroleum products that have been discharged into the ground, groundwater, or surface water. This qualitative assessment was accomplished by review of current and readily available information regarding past and current land use for indications of the manufacture, generation, use, storage and/or disposal of hazardous substances at the Site. A Site visit was also conducted to observe existing Site conditions. This report provides the results of the ISA performed.

1.2 INVOLVED PARTIES

The involved party(s) in this study, to the best of our knowledge, is UltraSystems Environmental and County of Orange.

Citadel understands that this ISA is being requested in conjunction with due diligence activities by UltraSystems Environmental and County of Orange. Citadel recognizes that this report is to be used exclusively by UltraSystems Environmental, County of Orange and its successors, lenders, and assigns. It is a report upon which UltraSystems Environmental, County of Orange, and its successors, lenders, and assigns, can rely.

This assessment and report were prepared on behalf of and for the exclusive use of UltraSystems Environmental and County of Orange, their lenders and assigns (Client) solely for its use and reliance, subject to the terms and conditions agreed upon between Citadel and the Client.

1.3 SCOPE OF SERVICES

This ISA was conducted in accordance with the American Society for Testing and Materials (ASTM) Standard of Practice E1527-13 and the standards of care and diligence normally practiced by recognized consulting firms in performing services of a similar nature.

The scope of services for this assessment consisted of the following:

- Δ Performed a Site inspection to verify current Site conditions, and check for visible evidence of previously disposed and/or currently present hazardous waste, surface contamination, underground and above ground storage tanks (USTs/ASTs), suspect polychlorinated biphenyls (PCBs), and other potential environmental hazards.
- Δ Conducted a visual survey of the adjacent properties and the immediate vicinity to determine if any nearby sites posed a significant environmental threat to the Site.
- Δ Reviewed currently and readily available documents, including maps, aerial photographs, governmental databases of known hazardous waste sites and underground tanks, other consultant reports (if any), fire insurance maps, and other accessible records.

- Δ Prepared this ISA report, inclusive of our findings and recommendations, with applicable illustrations and documentation.

The scope of services outlined above is generally considered sufficient to properly assess the Site based on the data search, reasonably ascertainable documents, and Site inspection. Based on the linear aspect of the Site, the ISA focuses on properties along the Coyote Creek channel that may adversely impact the vicinity of the construction areas and workers. The radius of the IESA extends approximately 100 feet from the Project path although select properties located beyond the 100-foot radius were reviewed based on their potential environmental impact to the segments.

2.0 GENERAL SITE CHARACTERISTICS

2.1 LOCATION

The OC Loop will form a 66-mile continuous facility for bicycle and pedestrians throughout the west and north portions of Orange County and small portions of Los Angeles County. The OC Loop will link important existing regional facilities such as the Santa Ana River Bikeway, the Coastal Bikeway, the San Gabriel River Bikeway, and the Coyote Creek Bikeway. The Project includes the construction and operation of a 2.7-mile Class I Bikeway component of the OC Loop. The Project Area is along the Coyote Creek flood control channel (channel) and consists of the three following segments:

- Segment O is located between 183rd Street and Artesia Boulevard in the Cities of Cerritos and Buena Park and is approximately 0.91 mile in length.
 - The beginning of Segment O is located at approximate coordinates of 33° 51' 58.25" North Latitude and 118° 2' 4.16" West Longitude and ends at the beginning of Segment P. Elevations range between 41 and 56 feet above mean sea level (AMSL).
- Segment P is located between Artesia Boulevard and Knott Avenue in the City of La Mirada and is approximately 0.62 mile in length.
 - The beginning of Segment P is located at approximate coordinates of 33° 52' 23.80" North Latitude and 118° 1' 9.08" West Longitude and ends at the beginning of Segment Q. Elevations range between 57 and 72 feet AMSL.
- Segment Q is located between Knott Avenue and Malvern Avenue in the Cities of La Mirada and Buena Park and is approximately one mile in length.
 - The beginning of Segment Q is located at approximate coordinates of 33° 52' 41.08" North Latitude and 118° 0' 41.58" West Longitude; and ends at approximate coordinates of 33° 53' 9.86" North Latitude and 117° 59' 52.29" West Longitude. Elevations range between 66 and 97 feet AMSL.

The Site is generally located within residential and industrial areas. A Site Location Map identified as Figure 1 is included in Appendix A.

2.2 SITE DESCRIPTION

According to information provided by the County of Orange, the channel was constructed between 1967 and 1968. Segment O begins in the City of Cerritos along the channel near 183rd Street and travels to the northeast. As the channel passes Valley View Avenue, the channel is now

in the City of Buena Park and turns east-northeast. Segment O ends at Artesia Boulevard. The 100-foot radius of Segment O is generally developed with industrial properties.

Segment P begins in the City of La Mirada along the channel at Artesia Boulevard and travels north-northeast, crossing through the Union Pacific Railroad (UPRR) Industrial Lead Line (Anaheim Branch Line) and the Interstate 5 Freeway. Upon crossing the Interstate 5 Freeway, the channel turns east. Segment P ends at Knott Avenue. The 100-foot radius of Segment P is generally developed with industrial properties.

Segment Q begins in the City of Buena Park along the channel at Knott Avenue and travels east, crossing through railway tracks, and then turns northeast, crossing additional railway tracks (BNSF and Metrolink Railway Line). Segment Q ends at La Mirada Boulevard. The 100-foot radius of Segment Q is generally developed with residential and industrial properties.

According to the Counties of Los Angeles and Orange Assessor's Parcel Maps, the Site is legally identified by the following Assessor's Parcel Numbers (APNs):

- Segment O
 - APNs 7022-014-905 and 7022-023-904 (Los Angeles County)
 - APNs 276-011-05 and 276-031-10 (Orange County)
- Segment P
 - APNs 7003-011-091, 7003-009-903, and 7001-015-903 (Los Angeles County)
- Segment Q
 - APNs 066-010-30, -36, -54, and -55; 066-581-05; 066-582-02, and 066-584-07

A Site Plan is included as Figure 2 in Appendix A. Select photographs of the Site and vicinity is included as Appendix B.

2.3 ADJACENT PROPERTIES

Refer to Section 4.1 for adjacent properties along the Site.

3.0 ENVIRONMENTAL SETTING

3.1 PHYSICAL SITE CHARACTERISTICS

The Site is situated within the Traverse Ranges Geomorphic Province, an east-west trending series of steep mountain ranges and valleys. Segment O and a small portion of Segment P are identified on the geologic map of California: Long Beach sheet (Jennings, 1962) as recent alluvium (Qal). Most of Segment P and Segment Q are identified on the geologic map of the Whittier and La Habra quadrangles (western Puente Hills), Los Angeles and Orange Counties, California, as Holocene aged alluvial gravel, sand and silt of valleys and floodplains (Qa) and elevated surficial sediments (Qo) (Dibblee and Ehrenspeck, 2001).

The Site is located within the Coastal Plain of Orange County Groundwater Basin, which underlies a coastal alluvial plain in the northwestern portion of Orange County. The basin is bounded by consolidated rocks of the Puente and Chino Hills to the north; the Santa Ana Mountains to the east; and the San Joaquin Hills to the south. The basin is bounded by the Pacific Ocean to the southwest and a low topographic divide approximated by the Orange County – Los Angeles

County line to the northwest. Recharge to the basin is derived from percolation of Santa Ana River flow, infiltration of precipitation, and injection into wells.

Citadel reviewed the GeoTracker database of sites that have had releases of fuels, solvents, or other material into the soil and groundwater to obtain information regarding depth to first ground water in the Site vicinity. This database is maintained by the California Regional Water Quality Control Board. Information was obtained from this database for Prudential Overall Supply located at 16641 Fabrica Way, an adjoining property in Segment O. According to the Semiannual Groundwater Monitoring and Sampling, and LPH Monitoring and Recovery Report, October 2016-March 2017, dated April 15, 2017, and prepared by EEC Environmental, depth to groundwater at the facility was measured between approximately between 19.24 and 20.96 feet below ground surface (bgs) and groundwater flow was determined to be to the southeast.

4.0 SITE RECONNAISSANCE

Citadel representatives Ms. Alexandria Reed and Ms. Shirley Lee conducted the ISA reconnaissance on February 21, 2020. Ms. Reed and Ms. Lee were unescorted during the Site reconnaissance. The Site reconnaissance consisted of an inspection of the Site and a perimeter survey of the surrounding properties. Mr. Mark Drollinger reviewed this ISA. Findings from the Site inspection, research and perimeter survey are presented below.

4.1 SITE RECONNAISSANCE FINDINGS

The following tables provides information regarding adjoining/adjacent properties of interest or potential environmental concern within the 100-foot radius of the Project Area during the Site reconnaissance.

BUSINESS NAME	ADDRESS/LOCATION	OCCUPANCY	OBSERVATIONS
SEGMENT O - CITY OF CERRITOS			
T. Hasegawa USA	14017 183 rd Street	Food flavor manufacturer	None
WestRock Corrugated Packages	18021 Valley View Avenue	Corrugated packaging manufacturer	Exterior propane aboveground storage tank (AST)
Unknown	17817 Valley View Avenue	Warehouse	Exterior propane AST
Prudential Overall Supply	17641 Fabrica Way	Work uniform and apparel distributor	None
Amphenol Nelson Dunn Inc.	17719 Valley View Avenue	Cable and hose manufacturer and distributor	Pad-mounted transformer
Unknown	17707 Valley View Avenue	Industrial/warehouse	None
Galls LLC	17600 Fabrica Way	Uniform and apparel sales and distributor	None
Docupack / Elite Menu Covers	17515 Valley View Avenue	Menu cover products design and manufacturer	None
SEGMENT O - CITY OF BUENA PARK			
Manhattan Beachwear Inc.	6300 Valley View Avenue	Swimsuit distribution center	No access

BUSINESS NAME	ADDRESS/LOCATION	OCCUPANCY	OBSERVATIONS
VER	6170 Valley View Avenue	Production equipment (audio, video, lights) rental agency	No access
Polarstone US	6190 Valley View Avenue	Stone surfaces distributor	No access
Exemplis	6280 Artesia Boulevard	Seating solutions distributor	No access
International Paper Company	6211 Descanso Avenue	Corrugated packaging manufacturer and distributor	No access
Roadtex Transportation Company	6350 Altura Boulevard	Trucking company	No access
Awesome Products	6201 Regio Avenue, 6370 Altura Boulevard	Household cleaning product manufacturer and distributor; also doing business as Sunderi Inc. and Derm Cosmetics Labs, Inc.	No access
Alco Printing and Packaging	6340 Artesia Boulevard	Printing and packaging materials distributor	No access
OmniDuct	6400 Artesia Boulevard	HVAC ductwork manufacturer	No access
Premier Packaging Inc.	6530 Altura Boulevard	Paper, packaging, and janitorial supply distributor	No access
States Logistics Services, Inc.	6570 Altura Boulevard	Third-party logistics provider	No access
CNL Mannequins	6600 Artesia Boulevard	Mannequin distributor	No access
SEGMENT P – CITY OF LA MIRADA			
Dale Tiffany Outlet Store	14765 Industry Circle	Lighting distributor (warehouse and store)	None
Agents West	14733 Industry Circle	Electrical component supply distributor	None
Fred David	14731 Industry Circle	Insurance agency	None
South Coast Containers	14715 Industry Circle	Logistics and supply chain company	None
Batesville Casket Company	14701 Industry Circle	Casket distributor	None
June Ceramic Studio	14709 Artesia Boulevard	Dental laboratory fabricating cosmetic restorations	Silo along the exterior of building
Forest Plywood	14711 Artesia Boulevard	Hardwood lumber and plywood distributor	Exterior propane AST
None	South of railway tracks	Pipelines	Fuel lines
Vacant	14670 Firestone Boulevard (likely associated with the address 14730 Firestone Boulevard)	Vacant land former building foundations and surface parking lot	None
TEC Equipment	14800 Firestone Boulevard	Truck rental agency and service center	None
Extended Stay America	14775 Firestone Boulevard	Hotel	None
Unknown	14815 Firestone Boulevard	Storage yard	Pallets, totes, rubber, scrap metals

BUSINESS NAME	ADDRESS/LOCATION	OCCUPANCY	OBSERVATIONS
Hawaiian Express Service Inc.	16800 Trojan Way	Freight forwarders/distributor of Hawaiian products	Propane cylinder storage
Accu-Tech Corporation	16801-16831 Knott Avenue	Distributor of low voltage solutions	None
DRB America Inc.	16811 Knott Avenue	Rubber product supplier/distributor	None
ECMS – Southern California	16821 Knott Avenue	Firefighting gear cleaning service	None
Kilo E-Liquids	16831 Knott Avenue	Electronic vaping liquid manufacturer	None
Kinetic Concepts	16855 Knott Avenue	Medical supply store	
SSDI	16961 Knott Avenue	Office for semi-conductor supplier	Evidence of possible leak in parking lot
SEGMENT Q – CITY OF LA MIRADA			
VNT Link, Inc.	15080 Desman Road	Garden décor product importer and wholesaler	None
All-Ways Pacific LLC	15300 Desman Road	Logistics services	None
SEGMENT Q – CITY OF BUENA PARK			
Shelf Rack	5620 Knott Avenue	Warehouse solutions provider	None
Exclusively Contents	5640 Knott Avenue	Contents restoration company	None
Doosan Material Handling Solutions	5650 Knott Avenue	Forklift dealer and maintenance	None
Merit Moving Systems	5655 Dolly Avenue	Residential and commercial movers	None
States Logistics Services, Inc.	5650 Dolly Avenue	Third-party logistics provider	Two large fuel ASTs and dispensers; propane cylinder storage
None	North of railway tracks	Pipeline	Chevron Pipeline; however, this pipeline also appears to be located along the channel
G&G Door Products	7600 Stage Road	Door and door frame manufacturer	None
Island Snacks Inn.	7650 Stage Road	Candies and snack factory	None
Redline Mechanical	7580 Stage Road	HVAC contractor	None
Super 1 Mart	5301 Beach Boulevard	Market	Pad-mounted transformer

5.0 SITE HISTORY

The purpose of the records review is to obtain and review reasonably ascertainable/standard sources that will help identify recognized environmental conditions in connection with the property. Reasonably ascertainable records from standard sources is (1) information that is publicly available, (2) information that is obtainable from its source within reasonable time and cost constraints, and (3) information that is practically reviewable.

Reasonable time and cost means that the information will be provided by the source within 20 calendar days of receiving a written, telephone, or in-person request at no more than a nominal cost intended to cover the source's cost of retrieving and duplicating the information. Information that can only be reviewed by a visit to the source is reasonably ascertainable if the visit is permitted by the source within 20 days of request.

To investigate the history of the Site, Citadel reviewed select historic aerial photographs, building permits, city directories, and Sanborn Fire Insurance Maps provided by Environmental Record Search (ERS). In addition, Citadel reviewed client-supplied information, and oil and gas maps, and Citadel interviewed selected individuals regarding historic Site use. Citadel's reviews of these reports and interviews are discussed below.

5.1 HISTORICAL AERIAL PHOTOGRAPHS

Historical aerial photographs of the Site and vicinity were obtained from ERS to ascertain historical land uses and to identify any evidence of hazardous material generation or storage. Below are brief descriptions of observations made from the aerial photographs of the Site and vicinity.

Segment O

Dates(s)	Site Description
1930	Coyote Creek appears at and/or adjacent to the future channel. The vicinity appears generally undeveloped. Valley View Street and Artesia Boulevard appear developed.
1947, 1954	Relatively unchanged with the exception of the development of several structures developed further north of the Coyote Creek along Valley View Street. In addition, several properties along the Coyote Creek appear as agricultural land.
1963	Coyote Creek now appears developed as a channel. The vicinity appears relatively unchanged.
1972	Relatively unchanged with exception that the vicinity appears moderately developed with industrial properties.
1989, 1994, 2005, 2014, 2018	Further development of industrial properties along this segment. The properties along the channel appear in their current configuration.

Segment P

Dates(s)	Site Description
1930	Coyote Creek appears at and/or adjacent to the future channel. The vicinity appears generally undeveloped with the exception of the following: <ul style="list-style-type: none"> ➤ Railway tracks appear developed in its current configuration ➤ ASTs appear developed further north
1947, 1954	Relatively unchanged with the exception of the development of the Interstate 5 Freeway and Knott Avenue.
1963	Coyote Creek now appears developed as a channel. The vicinity appears relatively unchanged with exception of the industrial development of properties between the railway tracks and Interstate 5 Freeway
1972	Relatively unchanged with exception that the vicinity appears sparsely developed with industrial properties.
1989	Further development of industrial properties along this segment. The properties along the south portion of the channel generally appear in their current configuration.

Dates(s)	Site Description
1994	Further development of industrial properties along the north portion of this segment. The previously identified ASTs further north of the channel appears to have been removed.
2005, 2014	The properties along the north portion of the channel generally appear in their current configuration.
2018	The properties along the channel now appear in their current configuration with the demolition and redevelopment of two properties.

Segment Q

Dates(s)	Site Description
1930	Coyote Creek appears at and/or adjacent to the future channel. The vicinity appears generally undeveloped with the exception of the following: <ul style="list-style-type: none"> ➤ Railway tracks appear developed in its current configuration ➤ Agricultural land appears northwest of the Coyote Creek and south of the railway tracks The northmost portion of Segment Q was not shown on this map.
1947, 1954	Relatively unchanged with the exception of the development a residential neighborhood south of Coyote Creek.
1963	Coyote Creek now appears developed as a channel. The vicinity appears relatively unchanged.
1972	Relatively unchanged with exception that the vicinity in the north portion of the segment appears further developed with residential neighborhoods.
1989	Relatively unchanged with exception of the development of several industrial properties along the channel.
1994	Further development of industrial and residential properties along this segment.
2005, 2014, 2018	The properties along the channel now appear in their current configuration with the further development of industrial and residential properties.

Copies of the Aerial Photographs provided by ERS can be found in Appendix C.

5.2 HISTORIC BUILDING PERMITS

Based on the extensive Site vicinity and that no buildings are part of the Site, no building permits were requested or reviewed during this ISA.

5.3 HISTORICAL FIRE INSURANCE MAPS

Citadel requested that ERS review its collection of Sanborn Fire Insurance Maps for potential coverage of the Site and vicinity. Sanborn Map coverage was not available for the Site. A copy of the ERS Fire Insurance Map Results is included as Appendix D.

5.4 CITY PARCEL PROFILE REPORT

Based on the extensive Site vicinity, no parcel profiles were reviewed during this ISA.

5.5 HISTORICAL CITY DIRECTORIES

Based on the extensive Site vicinity, no city directories were provided for review during this ISA.

5.6 CLIENT-SUPPLIED ENVIRONMENTAL INFORMATION

No prior reports or relevant documentation was provided to Citadel.

5.7 HISTORICAL TOPOGRAPHIC MAPS

Historical topographic maps were provided by ERS in order to identify natural features and changes in development over a long period of time. The topographic maps provides the user with a regional view of changes to the Site and vicinity that other historical databases such as aerial photographs may not provide. Below are brief descriptions of observations made from the topographic maps of the Site and vicinity.

Segment O

Dates(s)	Site Description
1896; 1906, 1911, or 1912; 1922 or 1923	Coyote Creek appears at and/or adjacent to the future channel. The vicinity appears generally undeveloped with the exception of several small structures north and south of the stream. Artesia Boulevard appears developed.
1942 or 1944	Relatively unchanged with the exception of the following: <ul style="list-style-type: none"> ➤ Valley View Street appears developed ➤ Several small structures appear developed along Valley View Avenue
1950 or 1955; 1961	Relatively unchanged with the exception that Coyote Creek now appears as a channel.
1975	Relatively unchanged with the exception that the vicinity appears moderately developed with industrial properties.
1982	Relatively unchanged with the exception of additional development of industrial properties along the Coyote Creek.
2015	Structures are not depicted on this map.

Segment P

Dates(s)	Site Description
1896; 1906, 1911, or 1912; 1922 or 1923	Coyote Creek appears at and/or adjacent to the future channel. The vicinity appears generally undeveloped with the exception of the development of railway tracks in its current configuration.
1942 or 1944	Relatively unchanged with the exception of the following: <ul style="list-style-type: none"> ➤ Interstate 5 Freeway appears developed ➤ Knott Avenue appears developed ➤ Numerous tanks appear developed further north
1950 or 1955; 1961	Relatively unchanged with the exception that Coyote Creek now appears as a channel.
1975	Relatively unchanged with the exception that the vicinity appears sparsely developed with industrial properties.
1982	Relatively unchanged with the exception of additional development of industrial properties along the Coyote Creek.
2015	Structures are not depicted on this map.

Segment Q

Dates(s)	Site Description
1896; 1906, 1911, or 1912; 1922 or 1923	Coyote Creek appears at and/or adjacent to the future channel. The vicinity appears generally undeveloped with the exception of the development of railway tracks in its current configuration.
1942 or 1944	Relatively unchanged with the exception of the following: <ul style="list-style-type: none"> ➤ Stage Road appears developed
1950 or 1955; 1961	Relatively unchanged with the exception of the following: <ul style="list-style-type: none"> ➤ Coyote Creek now appears as a channel ➤ Bear Creek channel appears developed east of Knott Avenue ➤ A residential neighborhood appears developed south of Coyote Creek
1975	Relatively unchanged with the exception that the vicinity appears sparsely developed with industrial properties.
1982	Relatively unchanged with the exception of additional development of industrial properties along the Coyote Creek.
2015	Structures are not depicted on this map.

Copies of the historical topographic maps provided by ERS are included as Appendix C.

5.8 HISTORIC OIL AND GAS MAPS

Citadel reviewed information available on-line through the California Department of Conservation's website. The Geological Energy Management Division (CalGEM) Online Mapping System (COMS) shows that there are no oil wells within 1,000-foot radius of the Site. Previously identified ASTs further north of the Site appear to be associated with four oil wells located within the La Mirada Oil Field, approximately 0.75 mile northwest of Segment P.

5.9 INTERVIEWS

Based on the extensive Site vicinity, no interviews were performed during this ISA. According to information provided by the County of Orange, the channel was constructed between 1967 and 1968.

5.10 ENVIRONMENTAL LIEN

Based on the extensive Site vicinity, no environmental lien search was requested or reviewed during this ISA.

6.0 REGULATORY AGENCY REVIEW

6.1 DATABASE REVIEW

As part of the ISA, Citadel utilized ERS of Laguna Hills, California, as an information source for regulatory agency database records.

The following summary of the database information is divided into four columns. The first column identifies the environmental database researched; the second column indicates the distance from the Site that was used for the research; the third column indicates if the Site was identified in the specified database; and the fourth column lists the number of listings identified on the database within the specified distance of the Site.

Although locations of the orphan sites are frequently unknown, Citadel attempts to evaluate the potential adverse environmental impact that these facilities may have on the Site. This evaluation consists of reviewing street names in an effort to learn whether the street on which the Site is located lies within the search distance of the subject property, a drive-by view of surrounding properties during the Site visit, and evaluating the Site type and information provided by government agencies. The orphan sites included in the following table are those Citadel identified as potentially located within the identified search distance.

Database	Radius	Site Identified	No. of Listings Identified
National Priorities List	1 mile	No	0
RCRA Corrective Action Treatment/Storage/Disposal (TSD) Facilities (CORRACTS)	1 mile	No	0
Delisted National Priorities List	1 mile	No	0
CERCLIS Sites	½ mile	No	1
CERCLIS No Further Remedial Action Planned (NFRAP) Sites	½ mile	No	5
RCRA Non-Corrective Action TSD Facilities	½ mile	No	1
State/Tribal Voluntary Cleanup Sites	½ mile	No	1
State/Tribal Leaking Registered Storage Tank Sites	½ mile	No	72
State/Tribal Brownfield Sites/CERCLIS Equivalent	1 mile	No	0
Historic CORTESE List	½ mile	No	0
State/Tribal Solid Waste Landfill Sites/Facilities	½ mile	No	1
Federal/State/Tribal Engineering Controls Registries	½ mile	No	0
Federal/State/Tribal Institutional Controls Registries	½ mile	No	0
RCRA Large Quantity Generators	¼ mile	No	10
RCRA Small Quantity Generators	¼ mile	No	40
RCRA Non Generators	¼ mile	No	65
State/Tribal Registered Storage Tank Sites	¼ mile	No	31
HIST UST	¼ mile	No	29
Facility Index System (FINDS)	1/16 mile	No	27

The following summary of the database information provides brief description of the facility name; the databases the facility was identified in; location of the property to the Site; and whether the facility is a concern to the Site. Based on the linear aspect of the segments, the ISA focuses on properties along the segments that may adversely impact the vicinity of the construction areas and workers. The radius of the ISA includes 100 feet of the segments although select properties located beyond the 100-foot radius were reviewed based on its potential impact to the segments.

SEGMENT O

FACILITY NAME	DATABASE(S)	LOCATION	COMMENTS
Prudential Overall Supply	Hist-HWS-CA, AIR-DIST-CA, CHMIRS-CA, Cleaners-CA, County-Others-CA, County-UST-CA, CRSP-CA, ENF-CA, FRS-US, Hist-CA, Hist-FINDS-US, Hist-LUSTIS-CA, HIST-R4-CA, Hist-Regional-SLIC-CA, Hist-US, Hist-UST-CA, HWIS-CA, LUST-Open-CA, RCRA-SQG-US, SLIC-Closed-CA	17641 Fabrica Way – North of Site	<p>This facility was identified on numerous databases. According to information reviewed, the facility formerly included laundering operations and utilized USTs as part of its operations. Laundering operations had ceased in 2007. A 2,000-gallon waste mop oil UST and a 10,000-gallon gasoline UST were removed in 1988; while a 10,000-gallon gasoline UST was installed in 1988. The UST was removed in 1998. Results from the soil sampling conducted during the USTs removal indicate a small release from the gasoline UST removed in 1998 and a larger release from the mop oil UST and/or associated piping, which was located in the north portion of the facility. Liquid-phase hydrocarbon (LPH) recovery efforts had been ongoing since 1997, with two enhanced LPH removal events completed in 2017. The case for the leak is currently eligible for closure.</p> <p>Based on the location of the leak (approximately 300 feet north of the Site) and the remediation efforts, this facility is not expected to represent a significant environmental concern to the Site.</p>
QuarterMaster Inc.	HWIS-CA	17600 Fabrica Way – North of Site	This facility was identified as a hazardous waste generator of off-specification, aged, or surplus organics and other inorganic solid waste between 2010 and 2014. The appearance of the facility on this database reflects proper disposal of hazardous materials and do not represent an environmental concern to the Site.
Consolidation Services	County-Others-CA	17515 Valley View Avenue, Unit B – North of Site	This facility was identified on the Los Angeles County Department of Public Works (LADPW) database. An inspection was performed in October 2000 and found no such business at this address. This listing does not represent an environmental concern to the Site.
Docupak Inc.	County-Others-CA; Hist-CA	17515 Valley View Avenue, Unit A – North of Site	This facility was identified on the LADPW database. An inspection was performed in October 2000 and

FACILITY NAME	DATABASE(S)	LOCATION	COMMENTS
			January 2001; the inspections found no runoff from the facility operations. This listing does not represent an environmental concern to the Site.
ASE Technologies USA Inc.	FRS-US, Hist-US, RCRA-SQG-US	6190 Valley View Avenue – North of Site	This facility was identified as a RCRA Small Quantity Generator (SQG) in 2000. No further information was provided. This listing does not represent an environmental concern to the Site.
OC Polymer	FRS-US, Hist-US, HWIS-CA, RCRA-SQG-US,	17707 Valley View Avenue – South of Site	The facility was identified as RCRA SQG in 2011 and as a hazardous generator of off-specification, aged, or surplus inorganics; unspecified oil-containing waste; and other inorganic solid waste in 2011. The appearance of the facility on these databases reflect proper disposal of hazardous materials and do not represent an environmental concern to the Site.
Amphenol Nelson Dunn Technologies	HWIS-CA	17707 Valley View Avenue – South of Site	The facility was identified as a hazardous generator of off-specification, aged, or surplus inorganics; unspecified oil-containing waste, and other inorganic solid waste between 2013 and 2015. The appearance of the facility on this database reflects proper disposal of hazardous materials and do not represent an environmental concern to the Site.
Security Pacific Corporation, Ultra Wheel Company	AIR-DIST-CA, CERS-CA, County-LUST-Closed-CA, CRSP-CA, ENF-SMARTS-CA, Hist-CalFID-CA, Hist-LUSTIS-CA, Hist-Regional-UST-CA, NEI-LF-CA, RCRA-LQG-US, RCRA-SQG-US, TierPer-CA	6300 Valley View Avenue – South of Site	This property was identified on numerous databases. According to records reviewed, a gasoline leak was reported in 1990 and impacted soil. The case was completed and closed in December 1993. Ultra Wheel Company was identified as a RCRA Large Quantity Generator (LQG) from 2001 to 2005. Several violations have been reported; however, the violations have been returned to compliance. This property does not represent a significant environmental concern to the Site.
Esselte Corporation, Modern Materials, Inc., Nielsen and Bainbridge	AIR-DIST-CA, CERS-CA, County-LUST-Closed-CA, County-Others-CA, CRSP-CA, FRS-US, Hist-CA, Hist-LUSTIS-CA, Hist-Printers, Hist-Regional-Other-CA, HWIS-CA,	6280 Artesia Boulevard – North of Site	This property was identified on numerous databases. According to records reviewed, one 5,000-gallon diesel UST and one 8,000-gallon gasoline UST were removed in 1986; and two 6,000-gallon diesel USTs were removed in 1991. Release was

FACILITY NAME	DATABASE(S)	LOCATION	COMMENTS
	NPDES-SW-CA, RCRA-SQG-US,		observed during the removal of the USTs in 1986. A Remedial Action Completion Certification was issued by the Orange County Health Care Agency (OCHCA) in September 2000. This property does not represent a significant environmental concern to the Site.
Omniduct, Shade Allied Inc., SCM Walton Printing, Fibertron	CHMIRS-CA, County- Others-CA, CRSP-CA, FRS-US, Hist-FINDS-US, Hist-Steel-Metals, RCRA-NON-US, RCRA-SQG-US	6400 Artesia Boulevard – North of Site	This property was identified on numerous databases. Omniduct was identified as a RCRA Non-Generator in 2018. The property was reportedly occupied by Walton Printing in 1998. No further information was provided; however, it does not appear that large scale printing occurred at this space. This property does not represent a significant environmental concern to the Site.
Western Photographic Service Inc., Universal Directory Publishing, Elson Alexandre Photography	AIR-DIST-CA, Hist-Printers, HWIS-CA	6571 Altura Boulevard – South of Site	This property was identified as a historical print shop and was identified as a hazardous waste generator of photo-chemicals/ photo-processing waste in 1998. While this may represent an environmental concern, this property does not represent a significant environmental concern due to the distance of the property structure and the likely groundwater gradient to the general south.

SEGMENT P

FACILITY NAME	DATABASE(S)	LOCATION	COMMENTS
Forest Plywood Inc.	County-UST-CA, CRSP-CA, FRS-US, Hist-CalFID-CA, Hist-LUSTIS-CA, HIST-R4-CA, Hist-Regional-LUST-CA, HWIS-CA, LUST-Closed-CA, RCRA-NON-US	14711 Artesia Boulevard – East of Site	This facility was identified on numerous databases. According to records reviewed, a diesel leak was discovered in July 1993, during tank removal. The leak impacted soil only and the case was closed by the LADPW in August 1996. This facility does not represent a significant environmental concern to the Site.
Bristol-Myer Squibb	CRSP-CA, ENF-CA, FRS-US, Hist-CA, SLIC-Closed-CA	14731 East Industrial Circle – West of Site	This facility was identified on several databases. According to records reviewed, groundwater monitoring wells were located at this property for off-site investigations during the 1990s and prior and were never removed. Select wells were abandoned; and remaining wells

FACILITY NAME	DATABASE(S)	LOCATION	COMMENTS
			were unable to be located. The Los Angeles Regional Water Quality Control Board (LARWQCB) issued a closure letter in September 2009. This facility does not represent a significant environmental concern to the Site.
Aquatic Stands and More, Alarm Screens International, J&J America, Goodway Imports, California Ink Printing, Compu Data Innovations, Blueprints Unlimited, Applied Delivery Solutions Inc.	AIR-DIST-CA, County-Others-CA, Hist-Printers, Hist-Trucking, HWIS-CA	14730 Firestone Boulevard – West of Site	This property was identified on the LADPW database for several tenants. An inspection was performed at Aquatic Stands and More in 2004; the inspection indicated that water-based spray paints were used in spray booths. The tenant was no longer at the space by 2006. In addition, an inspection was performed at California Ink Printing in 2006; the inspection indicated that solvent-based inks were stored inside the facility. The structure at this property was demolished by 2018; however, based on the use of spray booths and solvents, this property may be an environmental concern to the Site.
Mobile Scaffolding	County-Others-CA, CRSP-CA, FRS-US, Hist-CalFID-CA, Hist-LUSTIS-CA, HIST-R4-CA, Hist-Regional-LUST-CA, Hist-USTReg-CA, LUST-Closed-CA,	14790 Firestone Boulevard – East of Site	This facility was identified on several databases. According to records reviewed, a gasoline leak impacting soil was discovered in 1989 during tank closure. The case was closed by the LADPW in May 1990. This facility does not represent an environmental concern to the Site.
Komatsu Forklift, PTO Sales Corporation, Power Lift Corporation, Chevron Pipeline	CRSP-CA, FRS-US, Hist-LUSTIS-CA, HIST-R4-CA, LUST-Closed-CA, AIR-DIST-CA, County-Others-CA, County-UST-CA, Hist-CA, Hist-CalFID-CA, Hist-FINDS-US, Hist-US, HWIS-CA, RCRA-LQG-US	14815 Firestone Boulevard – South of Site	This property was identified on several databases. According to records reviewed, a gasoline leak impacting soil was discovered in 1993 during tank closure. The case was closed by the LADPW in July 1996. Chevron Pipeline was identified as a RCRA LQG in 1986, 1996, and 2017. Based on the case closure, this property does not represent an environmental concern to the Site.
Chemetall US, Inc., Brent America, Inc., Ardrex, Inc., Chemetall Oakite,	AIR-DIST-CA, CERLIS-Archived-US, CHMIRS-CA, County-Others-CA, CRSP-CA, ENF-CA, ENF-SMARTS-CA, FRS-US, Hist-CA, Hist-CalFID-CA, Hist-	16961 Knott Avenue – South of Site	This property was identified on several databases. According to records reviewed, former operations at this property included mixing and blending of specialty chemicals including halogenated

FACILITY NAME	DATABASE(S)	LOCATION	COMMENTS
Leeder Chemicals Company	CALSITES-CA, Hist-Chemical Manufacturing, Hist-FIFRA-US, Historical-CA, Hist-R4-CA, Hist-Regional-SLIC-CA, Hist-SCL-CA, Hist-TRIS-US, HWIS-CA, SLIC-Closed-CA		volatile organic compounds (VOCs). A total of 10 USTs were either removed or abandoned in place and use of chlorinated solvents was discontinued since 1990. The case was closed by the LARWQCB in September 2009. Based on the case closure, this property does not represent an environmental concern to the Site.

SEGMENT Q

FACILITY NAME	DATABASE(S)	LOCATION	COMMENTS
A&M Plastics, Industrial Forklifts of So Cal, Doosan Material Handling Solutions	Hist-Manufacturing, HWIS-CA, RCRA-NON-US	5650 Knott Avenue – South of Site	This property was identified as a hazardous generator of other organic solids in 2017 and as a RCRA Non-Generator in 2018. The appearance of the facility on these databases reflect proper disposal of hazardous materials and do not represent an environmental concern to the Site.
States Logistics Services, Inc., May Equity Inc., Service Craft Distribution Systems Inc.,	AIR-DIST-CA, AST-CRSP-CA, CERS-CA, County-AST-CA, County-LUST-Closed-CA, County-Others-CA, ENF-SMARTS-CA, Hist-LUSTIS-CA, Hist-Regional-UST-CA, Hist-Service Station, Hist-UST-CA, RCRA-NON-US	5650 Dolly Avenue – North of Site	This property was identified on several databases. According to records reviewed, a leak of diesel and gasoline impacting soil was reported in 1989. The case was completed and closed by the OCHCA in May 1990. Based on the case closure, this property does not represent an environmental concern to the Site.
Chevron	CHMIRS-CA	7600 Stage Road	According to ERS, an abandoned line in a parking lot started seeping. The line was reportedly part of the old Murphy pipeline system. The release was reported contained; however, the proximity of the pipeline to Segment Q represents an environmental concern.
Hist-Transportation, Hist-Trucking, HWIS-CA	Karmel Shuttle Services Inc.	7580 Stage Road	This facility was identified as a transportation service in 1997 and as a hazardous generator of liquids with halogenated organic compounds in 2002; and unspecified aqueous solution and waste/mixed oil in 2003. The appearance of the facility on this database reflects proper disposal of hazardous materials and do not represent an environmental concern to the Site.

FACILITY NAME	DATABASE(S)	LOCATION	COMMENTS
Automotive Caliper Exchange Inc., Fore-Par Group, Inc., Stage Road Property, Island Snacks Inc.,	AIR-DIST-CA, County- Others-CA, CRSP-CA, FRS-US, Hist-Auto Dealers, Hist-CA, HWIS-CA	7650 Stage Road	This property was identified on several databases. According to records reviewed, the property was historically occupied by an auto dealer in the 1990s. The property was identified as an Industrial Site Cleanup due to a release of tetrachloroethylene (PCE). The case was closed by the OCHCA in October 2008. Based on the case closure, this property does not represent an environmental concern to the Site.

Maps showing the location of these facilities and additional information are provided in the RecCheck Corridor Report Results in Appendix E.

6.2 VAPOR ENCROACHMENT CONDITION

According to ASTM E2600-15, the goal of conducting a vapor encroachment screening on a parcel of property is to identify a vapor encroachment condition (VEC), which is the presence or likely presence of chemicals of concern vapors in the subsurface of the target property (TP) caused by the release of vapors from contaminated soil or groundwater or both either on or near the target property as identified by Tier 1 or Tier 2 procedures. The purpose of Tier 1 is to conduct a screen using Phase I ESA-type information to determine if a VEC exists at the target property. If the Tier 1 screen cannot rule out the possibility of a VEC existing at the target property, then a Tier 2 screen can be conducted. Tier 2 applies numeric screening criteria to existing or newly collected soil, soil gas, and/or groundwater testing results to evaluate whether or not a VEC can be ruled out. Tier 2 has two data collective components: non-invasive and invasive.

Tier 1 screening begins with the default area of concern (AOC) defined by the approximate minimum search distances adjusted as appropriate for local conditions, and then determining if known or suspected contaminated properties with contaminants of concern (COCs) exist within the established AOC. The default AOC is one third of a mile around the TP for COCs and one-tenth of a mile for petroleum hydrocarbon COCs. The AOC is measured from the TP boundary to a contaminated property with known or suspected COC contamination of soil or groundwater or both. The default AOC may be expanded or reduced by the environmental professional (adjusted AOC) using experience and professional judgment, based on factors like groundwater flow direction, subsurface characteristics, surficial features and man-made features.

If groundwater flow direction is known or can be inferred from the Phase I ESA investigation of the TP, the default AOC in the down-gradient direction may be reduced to the area within the critical distance of 100 feet. The AOC in the cross-gradient direction may also be reduced, depending upon the critical distance and the width of the COC-contaminated plume associated with a known or likely COC-contaminated property located in a cross-gradient direction from the TP. The critical distance is the lineal distance in any direction between the nearest edge of the contaminated plume and the nearest TP boundary, and is equal to 100 feet for COCs or 30 feet for dissolved petroleum hydrocarbon COCs.

For a COC-contaminated property identified in Tier 1 located down-gradient from the TP, it is not necessary to have information on migrating groundwater contaminated plume dimensions as the critical distance is measured from the nearest TP boundary to the source of contamination at the off-site down-gradient property. In this case, the AOC may be reduced to the area within the critical distance.

For a contaminated property identified in Tier 1 located crossgradient from the TP, the AOC will be the area within the critical distance plus one half of a reasonable estimation of the contaminated plume width (at the point nearest the closest TP boundary) that might be associated with the nearby known or suspected COC-contaminated property (that is, the COC-contaminated property where the groundwater contamination originated). The environmental professional's judgment and experience can be used to estimate the width of the COC-contaminated plume that might be associated with the nearby known or suspected COC-contaminated property. If it is not possible to estimate the contaminated plume width, then the AOC cannot be reduced in the cross-gradient direction.

Citadel reviewed information provided by ERS regarding nearby properties to evaluate for potential on-Site vapor encroachment concerns from off-site sources. According to ERS, historical releases of petroleum products from a leaking underground storage tank (LUST) occurred within 0.25-mile and upgradient of the Site. These LUST properties are discussed in Section 6.1. ERS also provided the listings on the Historical Gas Station and Dry Cleaners databases within 0.25-mile radius of the Site. Two properties were identified on the Historical Cleaners and 11 properties were identified on the Historical Gas Station databases as within 0.125 miles. These properties were not located within 100 feet of the Site.

7.0 DATA GAPS

A data gap is a lack of or inability to obtain information despite good faith efforts to gather such information. A data failure is a failure to achieve the historical research objectives even after reviewing the standard historical sources that are reasonably ascertainable and likely to be useful.

The following data gaps have been identified during the course of this investigation:

- Access to portions of Segment O was not provided due to locked gates during the Site reconnaissance.
- Additional governmental agencies that are not included in the Government Records report may maintain information regarding environmental conditions at the Site and nearby facilities. However, based on the nature of the Site as a concrete channel, no further information has been requested.

With regard to these data gaps, Citadel believes that the most significant potential sources for on-site contamination have been identified during the current investigation.

8.0 FINDINGS

Citadel was contracted by UltraSystems Environmental (Client) to perform an ISA of the OC Loop Segments O, P, and Q Project located in the Los Angeles and Orange Counties, California; hereinafter referred to as the "Site."

PROJECT INFORMATION

The OC Loop will form a 66-mile continuous facility for bicycle and pedestrians throughout the west and north portions of Orange County and small portions of Los Angeles County. The OC Loop will link important existing regional facilities such as the Santa Ana River Bikeway, the Coastal Bikeway, the San Gabriel River Bikeway, and the Coyote Creek Bikeway. The Project includes the construction and operation of a 2.7-mile Class I Bikeway component of the OC Loop. The Project Area is along the Coyote Creek flood control channel and consists of the three following segments:

- Segment O is located between 183rd Street and Artesia Boulevard in the Cities of Cerritos and Buena Park
- Segment P is located between Artesia Boulevard and Knott Avenue in the City of La Mirada
- Segment Q is located between Knott Avenue and Malvern Avenue in the Cities of La Mirada and Buena Park

Based on the linear aspect of the Project, the ISA focuses on properties along the Coyote Creek channel that may adversely impact the vicinity of the construction areas and workers. The radius of the ISA extends approximately 100 feet from the Project path although select properties located beyond the 100-foot radius were reviewed based on their potential environmental impact to the segments.

ENVIRONMENTAL DATABASES

As part of the ISA, Citadel utilized ERS, as an information source for regulatory agency database records. Information from standard federal, state, county, and city environmental record sources was provided by ERS. The following summary of the database information is divided into four columns. The first column identifies the environmental database researched; the second column indicates the distance from the Site that was used for the research; the third column indicates if the Site was identified in the specified database; and the fourth column lists the number of listings identified on the database within the specified distance of the Site.

Database	Radius	Site Identified	No. of Listings Identified
National Priorities List	1 mile	No	0
RCRA Corrective Action Treatment/Storage/Disposal (TSD) Facilities (CORRACTS)	1 mile	No	0
Delisted National Priorities List	1 mile	No	0
CERCLIS Sites	½ mile	No	1
CERCLIS No Further Remedial Action Planned (NFRAP) Sites	½ mile	No	5
RCRA Non-Corrective Action TSD Facilities	½ mile	No	1
State/Tribal Voluntary Cleanup Sites	½ mile	No	1
State/Tribal Leaking Registered Storage Tank Sites	½ mile	No	72

Database	Radius	Site Identified	No. of Listings Identified
State/Tribal Brownfield Sites/CERCLIS Equivalent	1 mile	No	0
Historic CORTESE List	½ mile	No	0
State/Tribal Solid Waste Landfill Sites/Facilities	½ mile	No	1
Federal/State/Tribal Engineering Controls Registries	½ mile	No	0
Federal/State/Tribal Institutional Controls Registries	½ mile	No	0
RCRA Large Quantity Generators	¼ mile	No	10
RCRA Small Quantity Generators	¼ mile	No	40
RCRA Non Generators	¼ mile	No	65
State/Tribal Registered Storage Tank Sites	¼ mile	No	31
HIST UST	¼ mile	No	29
Facility Index System (FINDS)	1/16 mile	No	27

The following provides information on areas where there may be environmental concerns based on our environmental database and regulatory agency research.

SEGMENT O

While several of the properties along the channel were identified with former USTs and leaking underground storage tanks (LUSTs), most of the cases for the LUST have been closed or are eligible for closure. No environmental concerns were identified for Segment O.

SEGMENT P

While several of the properties along the channel were identified with former USTs and LUSTs, the cases for the LUST have been closed. However, the property located at 14730 Firestone Boulevard was occupied by print shops with spray booths in 2004 and 2006. Aquatic Stands and More occupied the space in 2004; and California Ink Printing occupied the space in 2006. Solvent-based inks were identified in 2006. No further information was provided. Based on the use of spray booths and solvent-based inks, this property may be a VEC concern to Segment P.

In addition, the exposure to the fuel pipelines by the railway tracks may be an environmental concern; however, the pipelines are aboveground and crosses over the channel. The proximity of the Interstate 5 Freeway to Segment P may be a REC due to possible shallow soil contamination of ADL from vehicle exhaust.

SEGMENT Q

While several of the properties along the channel were identified with releases and LUSTs, the cases for the leaks have been closed. However, the proximity to the underground Chevron fuel pipeline along Segment Q may represent a REC due to possible future releases.

9.0 CONCLUSIONS AND RECOMMENDATIONS

According to ASTM Standard of Practice E1527-13, recognized environmental conditions (REC) fall under three specific categories when evaluating a site or properties within the site vicinity. These categories are defined below.

A REC means the presence or likely presence of any hazardous substances or petroleum products in, on, or at a property: (1) due to any release to the environment; (2) under conditions indicative of a release to the environment; or (3) under conditions that pose a material threat of a future release to the environment. De minimis conditions are not recognized environmental conditions.

A CREC, is a recognized environmental condition resulting from a past release of hazardous substances or petroleum products that has been addressed to the satisfaction of the applicable regulatory authority (for example, as evidenced by the issuance of a no further action letter or equivalent, or meeting risk-based criteria established by regulatory authority), with hazardous substances or petroleum products allowed to remain in place subject to the implementation of required controls (for example, property use restrictions, activity and use limitations, institutional controls, or engineering controls).

An HREC, is a past release of any hazardous substances or petroleum products that has occurred in connection with the property and has been addressed to the satisfaction of the applicable regulatory authority or meeting unrestricted use criteria established by a regulatory authority, without subjecting the property to any required controls (for example, property use restrictions, activity and use limitations, institutional controls, or engineering controls).

According to ASTM E2600-15, the goal of conducting a vapor encroachment screening on a parcel of property is to identify a vapor encroachment condition (VEC), which is the presence or likely presence of chemicals of concern vapors in the subsurface of the target property caused by the release of vapors from contaminated soil or groundwater or both either on or near the target property as identified by Tier 1 or Tier 2 procedures. The purpose of Tier 1 is to conduct a screen using Phase I ESA-type information to determine if a VEC exists at the target property. If the Tier 1 screen cannot rule out the possibility of a VEC existing at the target property, then a Tier 2 screen can be conducted. Tier 2 applies numeric screening criteria to existing or newly collected soil, soil gas, and/or groundwater testing results to evaluate whether or not a VEC can be ruled out. Tier 2 has two data collective components: non-invasive and invasive.

Based on our review of these databases, reported release incidents that would represent RECs in connection with the Site or a source of a release that would be likely to contribute to a VEC were identified as follows:

- The property located at 14730 Firestone Boulevard along Segment P was occupied by print shops with spray booths in 2004 and 2006. Based on the use of spray booths and solvent-based inks, this property may represent a VEC concern to Segment P;
- The proximity of the Interstate 5 Freeway to Segment P may be a REC due to possible shallow soil contamination of ADL from vehicle exhaust; and
- The proximity of the underground Chevron fuel pipeline along Segment Q may present a REC due to possible future releases.
- As noted in the Addendum, the proximity of the Interstate 5 Freeway to the easement at Trojan Way and the proximity of La Mirada Boulevard to the easements along the road may be RECs due to possible shallow soil contamination of aerially deposited lead (ADL) from vehicle exhaust.

The following table provides further information about adjoining properties that may be a concern to the Site and Citadel's recommendation to evaluate potential environmental impacts to the Site.

PROPERTIES THAT NEED A PHASE II INVESTIGATION

ADDRESS/LOCATION; (BUSINESS NAME)	PARCEL NUMBER(S)	PARTIAL/FULL TAKE	REGULATORY STATUS	SPECIFIC/POTENTIAL HAZARDOUS WASTE IMPACTS	RECOMMENDATION
SEGMENT P					
14730 Firestone Boulevard – West of Site	7003-009-909	None	None	Volatile organic compounds (VOCs) from solvents and aerially deposited lead (ADL) from vehicle exhaust	Collect two soil samples at five feet below ground surface(bgs) using a hand auger; soil samples analyzed for: <ul style="list-style-type: none"> VOCs by EPA Method 8206B Lead by EPA Method 6010B.
14815 Firestone Boulevard – South of Site	7001-016-913	None	Los Angeles Department of Public Works (LADPW) – case closed in July 1996	Total petroleum hydrocarbons (TPH) from a gasoline leak and ADL from vehicle exhaust	Collect two soil samples at five feet bgs using a hand auger; soil samples analyzed for: <ul style="list-style-type: none"> TPH Full Range by EPA Method 8015B Lead by EPA Method 6010B.
Properties in close proximity to the easement at Trojan Way and Interstate 5 Freeway 14775 Firestone Boulevard (Extended Stay America) and 16800 Trojan Way (Hawaiian Express Service Inc.)	7001-014-030; 7001-015-017	None	None	ADL from vehicle exhaust	Collect three soil samples at five feet bgs using a hand auger; soil samples analyzed for: <ul style="list-style-type: none"> Lead by EPA Method 6010B.
Additional property in close proximity to Interstate 5 Freeway 14800 Firestone Boulevard (TEC Equipment)	7003-015-001	None	None	ADL from vehicle exhaust	Collect two soil samples at five feet bgs using a hand auger; soil samples analyzed for: <ul style="list-style-type: none"> Lead by EPA Method 6010B.

ADDRESS/LOCATION; (BUSINESS NAME)	PARCEL NUMBER(S)	PARTIAL/FULL TAKE	REGULATORY STATUS	SPECIFIC/POTENTIAL HAZARDOUS WASTE IMPACTS	RECOMMENDATION
SEGMENT Q					
7600 Stage Road (Chevron)	066-295-06	None	Buena Park Fire Department – release contained	TPH from pipeline leak; metals, organochlorine pesticides (OCPs), and polychlorinated biphenyls (PCBs) from nearby railway tracks	Collect one soil sample at five feet bgs using a hand auger; soil sample analyzed for: <ul style="list-style-type: none"> • TPH Full Range by EPA Method 8015B • Title 22 Metals by EPA Method 6010B/7471A • OCPs by EPA Method 8081A • PCBs by EPA Method 8082.
Additional properties in close proximity to the railway tracks 7650 Stage Road (G&G Door Products and Island Snacks Inn.)	066-581-05; 066-585-21; 066-582-01; 066-582-03	None	None	Metals, OCPs, and PCBs from nearby railway tracks	Collect three soil samples at five feet bgs using a hand auger; soil samples analyzed for: <ul style="list-style-type: none"> • Title 22 Metals by EPA Method 6010B/7471A • OCPs by EPA Method 8081A • PCBs by EPA Method 8082.
Easement on La Mirada Boulevard – north end of Segment Q	066-584-05; 066-601-04; 066-403-02; 066-591-24	None	None	ADL from vehicle exhaust	Collect one soil sample from four properties in close proximity to the easement at five feet bgs using a hand auger; soil samples analyzed for: <ul style="list-style-type: none"> • Lead by EPA Method 6010B.
Chevron fuel pipeline along Segment Q	Various	None	None	TPH from underground pipeline	Collect one soil sample approximately every 1,000 feet (five soil samples) at five feet bgs using a hand auger; soil samples analyzed for: <ul style="list-style-type: none"> • TPH Full Range by EPA Method 8015B

Citadel would be able to complete the proposed recommendation and scope of work under a separate cover. To complete the proposed scope of work, Citadel would require two days to conduct the field sampling activities and collect soil samples. Sample results would be available

from the laboratory approximately seven business days from delivery of the samples to the laboratory.

Based on the findings of the Phase II Investigations described above, Citadel may additionally recommend the following:

- Preparing a soil management plan (SMP) to manage any contaminated soils and/or subsurface features encountered during the development of the OC Loop Project;
- Preparing an ADL plan to manage shallow surface soils in close proximity to freeways that may be contaminated with lead from vehicle exhaust; and
- Implementing soil monitoring for VOCs during excavation activities of the areas identified with environmental concerns including the former print shop along Segment P and areas near pipelines in Segment Q.

10.0 LIMITATIONS

The information and opinions rendered in this report are exclusively for use by the Client. Citadel will not distribute this report without the Client's written consent, except as may be required by law or court order. The recommendations expressed in this report took into consideration the purpose and scope of this limited assignment. We accept responsibility for the competent performance of our duties in executing the assignment and preparing this report in accordance with the normal standards of our profession, but disclaim any responsibility for consequential damages resulting from inaccuracies in information provided by the Client, federal, state, county, or local regulatory agencies.

11.0 REFERENCES

California Department of Conservation, Division of Oil, Gas and Geothermal Resources, Online Mapping System (<http://maps.conservation.ca.gov/doms/index.html>).

California Department of Toxic Substances Control, EnviroStor.
(<http://envirostor.dtsc.ca.gov/public/>).

California Department of Water Resources, 2004, Coastal Plain of Orange County Groundwater Basin, Department of Water Resources, California Groundwater Bulletin 118.

California State Water Resources Control Board, GeoTracker.
(<http://geotracker.waterboards.ca.gov/>).

Dibblee, T.W., and Ehrenspeck, H.E., 2001, Geologic map of the Whittier and La Habra quadrangles (western Puente Hills) Los Angeles and Orange Counties, California: Dibblee Geological Foundation, Dibblee Foundation Map DF-74, scale 1:24,000.

EEC Environmental, Semiannual Groundwater Monitoring and Sampling, and LPH Monitoring and Recovery Report, October 2016 – March 2017, Prudential Overall Supply, 17641 Fabrica Way, Cerritos, California.

Environmental Record Search, Aerial Photo and Topographic Map Research, OC Loop Segments O, P, and Q, 2.7 Miles Connecting Coyote Creek Bikeway, Buena Park and La Mirada, California, February 10, 2020.

Environmental Record Search, Fire Insurance Map Results, OC Loop Segments O, P, and Q, 2.7 Miles Connecting Coyote Creek Bikeway, Buena Park and La Mirada, California, February 10, 2020.

Environmental Record Search, RecCheck Corridor Report Results, OC Loop Segments O, P, and Q, 2.7 Miles Connecting Coyote Creek Bikeway, Buena Park and La Mirada, California, February 7, 2020.

Jennings, C.W., 1962, Geologic map of California: Long Beach sheet: California Division of Mines and Geology, scale 1:250,000.

Los Angeles County Assessor's Office, on-line parcel information.
(www.assessor.lacounty.gov).

Los Angeles County, Department of Public Works, Groundwater Well Database.
(<http://dpw.lacounty.gov/general/wells/>).

South Coast Air Quality Management District, on-line FINDs database.
(<http://www.aqmd.gov/webappl/fim/default.htm>).

United States Department of Agriculture, National Resources Conservation Service, Web Soil Survey
(<http://websoilsurvey.sc.egov.usda.gov/App/WebSoilSurvey.aspx>).

United States Fish & Wildlife Service, National Wetlands Inventory.
(<http://www.fws.gov/wetlands/Data/Mapper.html>).

12.0 PROFESSIONAL CERTIFICATION

Citadel has completed an ISA of the Orange County (OC) Loop Segments O, P, and Q Project (Project) located in the Los Angeles and Orange Counties, California. The Phase I ESA was performed at the Clients request in accordance with the American Society for Testing and Materials (ASTM) Standard of Practice E1527-2013 and the standards of care and diligence normally practiced by recognized consulting firms in performing services of a similar nature.

The independent conclusions represent our professional judgment based on information and data available to Citadel during the course of this project. Information regarding historical and present operations, conditions and test data provided by the Client or their representative, is assumed to be correct and complete. The conclusions presented by this ISA are based on information provided to Citadel and from observations and perceived conditions existing on the date of the site reconnaissance.

In expressing the opinions stated in this report, Citadel has exercised the degree of skill and care ordinarily exercised by a reasonable prudent environmental professional. Documentation provided by the Client, Client-designated representatives, interested third-parties, or from the public domain, and referenced in preparation of the ISA report, have been assimilated with the understanding that Citadel assumes no responsibility or liability for their accuracy.

Report Prepared by:

Shirley Lee
Senior Staff Environmental Specialist

Report Reviewed by:

Mark Drollinger, M. Eng., CSP, CHMM, EIT
Principal, Engineering and Environmental Sciences

I declare that to the best of my professional knowledge and belief, I meet the definition of Environmental Professional as defined by the final All Appropriate Inquiry (AAI) Rule published in 40 CFR Part 312.10 (November 1, 2013). I have the specific qualifications based on education, training, and experience to assess a property of the nature, history, and setting described in this ISA. I have developed and performed the AAI in conformance with the standard and care of this Rule.

Mark Drollinger, M. Eng., CSP, CHMM, EIT
Principal, Engineering and Environmental Sciences

Appendix A

Figures



Not to Scale

Source: EDR, Whittier and La Habra Quadrangles, 2015, 7.5 Minute Series



ULTRASYSTEMS
ENVIRONMENTAL

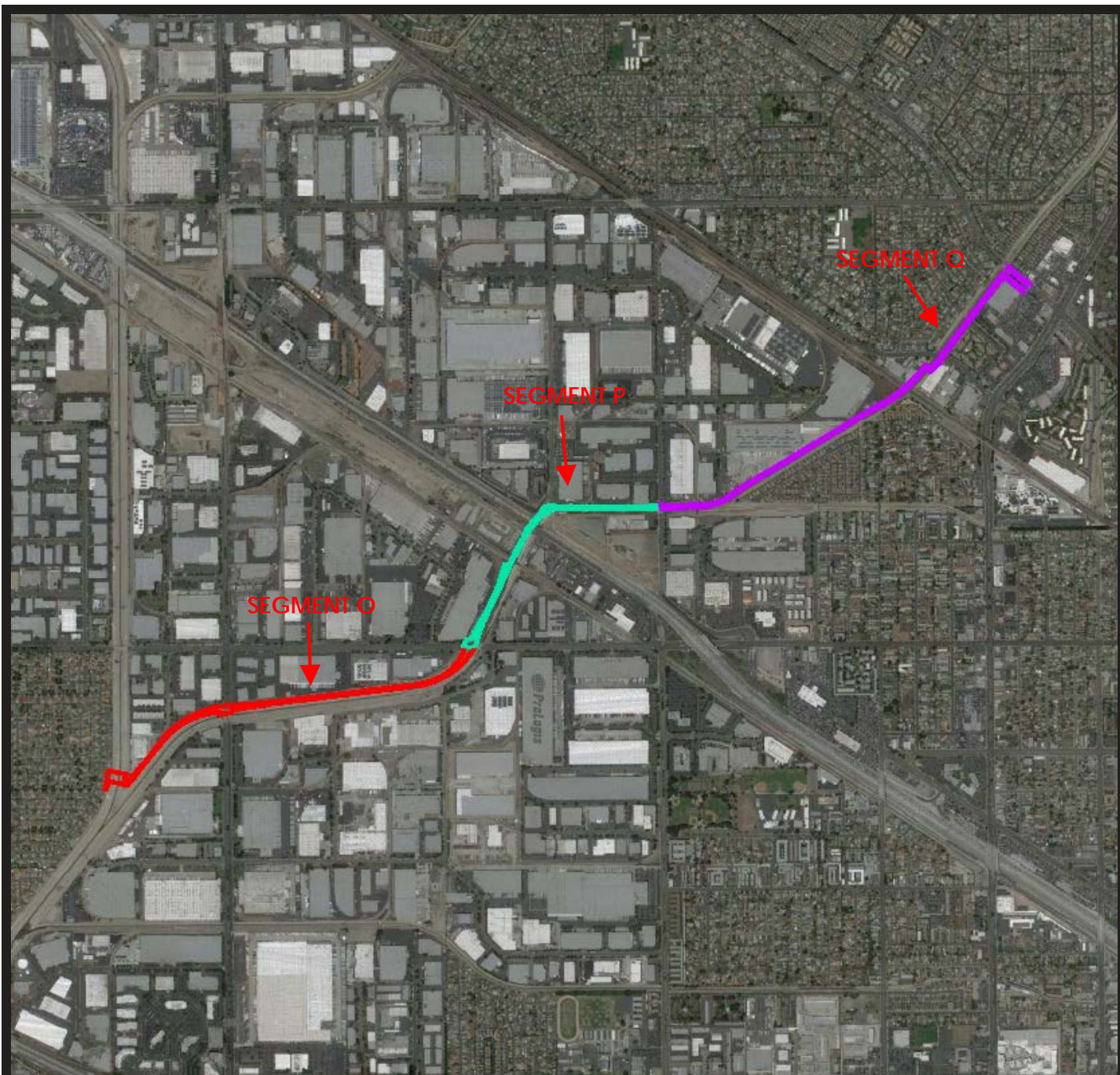
OC Loop Segments O, P, & Q
Los Angeles and Orange
Counties, California

Figure 1

PROJECT NO.: 1358.1015.0

DATE: MARCH 2020

Topographic Map



Not to Scale

Source: ERS, 2018



ULTRASYSTEMS
ENVIRONMENTAL

OC Loop Segments O, P, & Q
Los Angeles and Orange
Counties, California

Figure 2

PROJECT NO.: 1358.1015.0

DATE: MARCH 2020

Site Map

Appendix B

Photographs

PHOTO LOG



PHOTO 1: View of Segment O by Fabrica Way, looking northeast.



PHOTO 2: View of Segment O by Valley View Street, looking southwest.



UltraSystems Environmental

OC Loop Segments O, P, and Q
Los Angeles and Orange Counties, California

Citadel Project No. 1358.1015.0

PHOTO LOG



PHOTO 3: View of Segment P by railway tracks, looking south.



PHOTO 4: View of Segment by Knott Avenue, looking west.



UltraSystems Environmental

OC Loop Segments O, P, and Q
Los Angeles and Orange Counties, California

Citadel Project No. 1358.1015.0

PHOTO LOG



PHOTO 5: View of Segment Q, looking west towards railway tracks and Knott Avenue.



PHOTO 6: View of Segment Q south of Stage Road and railway tracks, looking west.



UltraSystems Environmental

OC Loop Segments O, P, and Q
Los Angeles and Orange Counties, California

Citadel Project No. 1358.1015.0

PHOTO LOG



PHOTO 7: View of Segment Q south of Stage Road, looking southwest.



PHOTO 8: View of Segment Q north of Stage Road, looking northeast.



UltraSystems Environmental

OC Loop Segments O, P, and Q
Los Angeles and Orange Counties, California

Citadel Project No. 1358.1015.0

Appendix C

ERS Aerial Photo and Topographic Map Research

Aerial Photo & Topographic Map Research

REPORT RESULTS



Report Results for:

Megan Black
UltraSystems Environmental Inc.
16431 Scientific Way
Irvine, CA 92618
2104716594 AOTO
February 10, 2020

Site Information:

OC Loop Segments O, P, and Q
2.7 Miles Connecting Coyote Creek Bikeway
at La Mira
Buena Park and La Mirada, CA

Subject Site:

Client's Project #: **UEI 7023**
Address: **2.7 Miles Connecting Coyote
Creek Bikeway at La Mira**
City, State Zip: **Buena Park and La Mirada, CA**

ERS Order #:**2104716594 AOTO****Prepared For:**

Name: **Megan Black**
Company: **UltraSystems Environmental Inc.**
Address: **16431 Scientific Way**
City, State Zip: **Irvine, CA 92618**

Date:**February 10, 2020****Prepared By:**

Name: **Daniel Johnson**
Phone #: **(714) 669-8096**
Ext. 1003

Enclosed are the results of our.....

Aerial Photograph and Topographic Map Research

Thank you for selecting **Environmental Record Search!**

To aid you in locating your site on the imagery provided, we have placed a box over/surrounding your site.

Note: This box is not representative of your site's boundaries. It is simply a tool to assist you with the location of your site within the image. The box has been placed in the same location on each image to help you locate your site easily from year to year. If you have any problems locating your site, please call us. We are here to help.

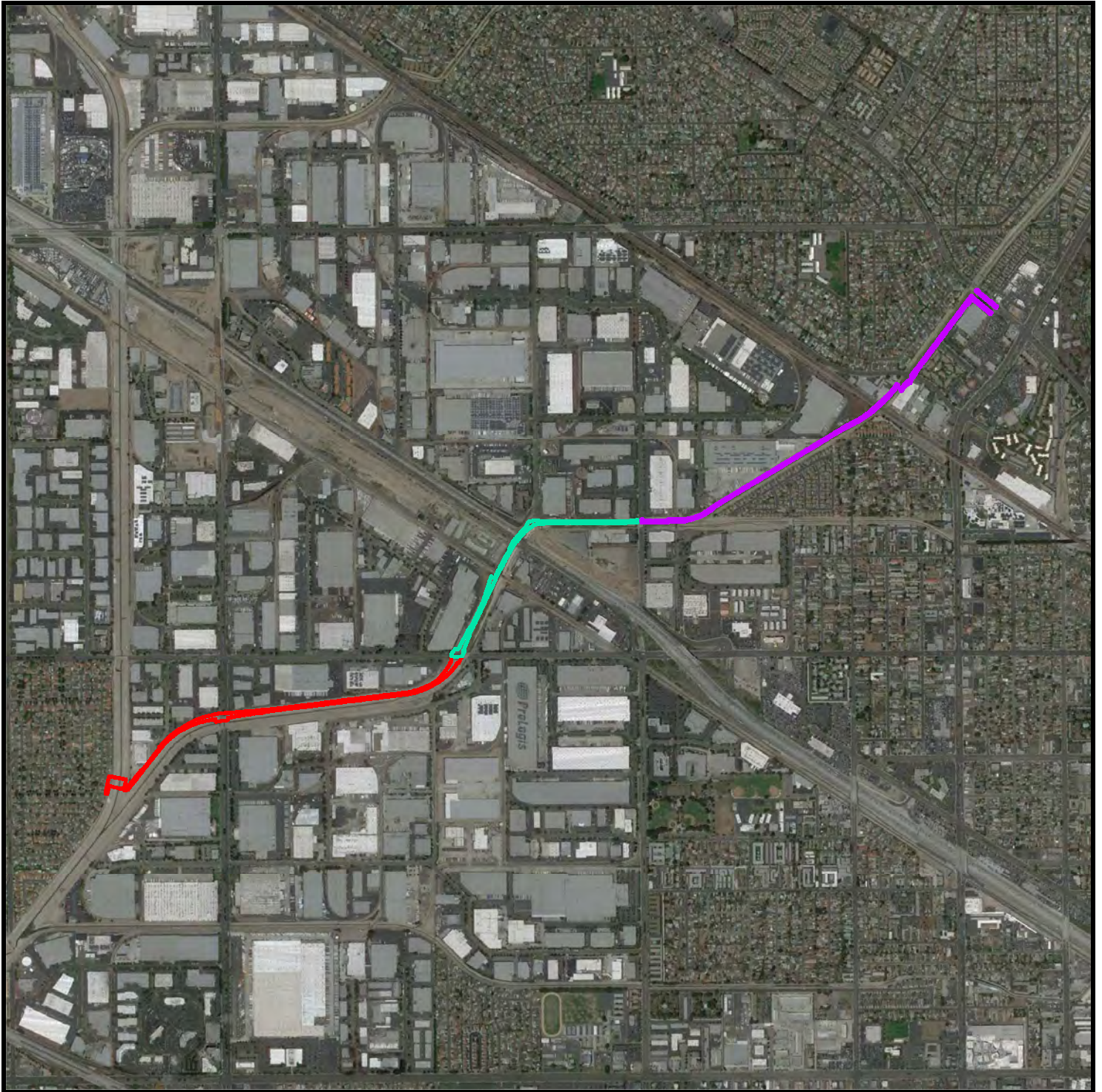
Aerial photo years available:

2018	2014	2005	1994	1989
1972	1963	1954	1947	1930

This report includes the following USGS Topographic Map Series:

Quadrangle Name	Series	Original Scale	Contour Interval (ft)	Years
ARTESIA	7.5 Minute	1:24,000	5'	1923
LA HABRA	7.5 Minute	1:24,000	5', 25'	2015, 1982, 1975, 1950
WHITTIER	7.5 Minute	1:24,000	5', 20', 25'	2015, 1982, 1975, 1955, 1923
ANAHEIM	15 Minute	1:62,500	25'	1961, 1944, 1922, 1906, 1911, 1896
DOWNEY	15 Minute	1:62,500	25'	1961, 1942, 1912, 1896

All terms, conditions, and limitations normally associated with work contracted by **ERS** and presented or associated with aerial photography are in effect at all times. This letter summary, all its information, and content have been derived from and rely upon the reviewed aerial photographs. **ERS's** research has only been based on these images; **ERS** did not perform any type of independent investigation of any type, including as to the accuracy and/or completeness of the information derived or otherwise obtained from the secondary source or sources.



Historical Aerial Photo
Year 2018



**2.7 Miles Connecting Coyote Creek Bikeway at La Mira
Buena Park and La Mirada, CA**

Target Site: 33.877973, -118.012424 Job #: 2104716594



Historical Aerial Photo
Year 2014



**2.7 Miles Connecting Coyote Creek Bikeway at La Mira
Buena Park and La Mirada, CA**

Target Site: 33.877973, -118.012424 Job #: 2104716594

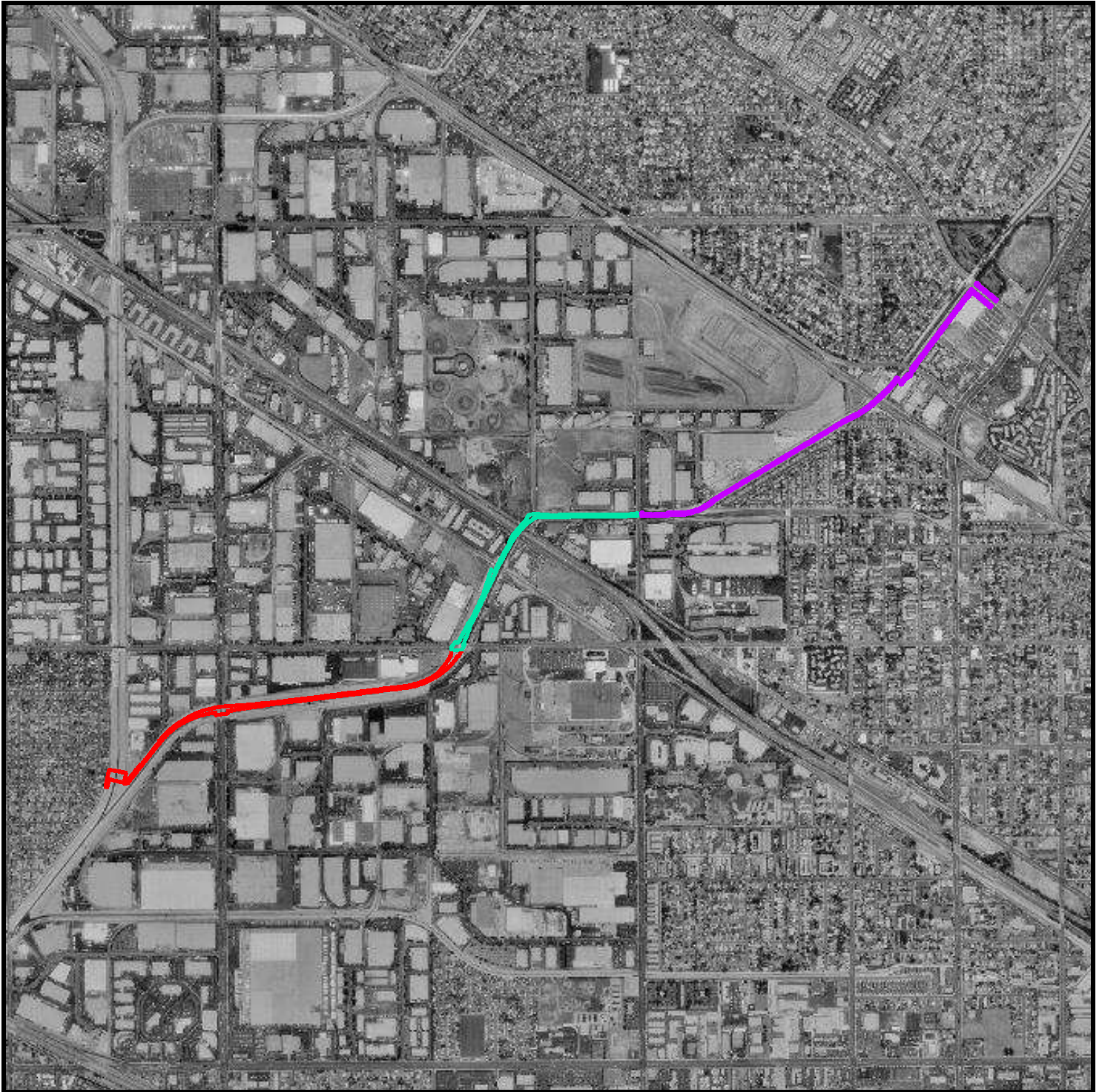


Historical Aerial Photo
Year 2005



**2.7 Miles Connecting Coyote Creek Bikeway at La Mira
Buena Park and La Mirada, CA**

Target Site: 33.877973, -118.012424 Job #: 2104716594

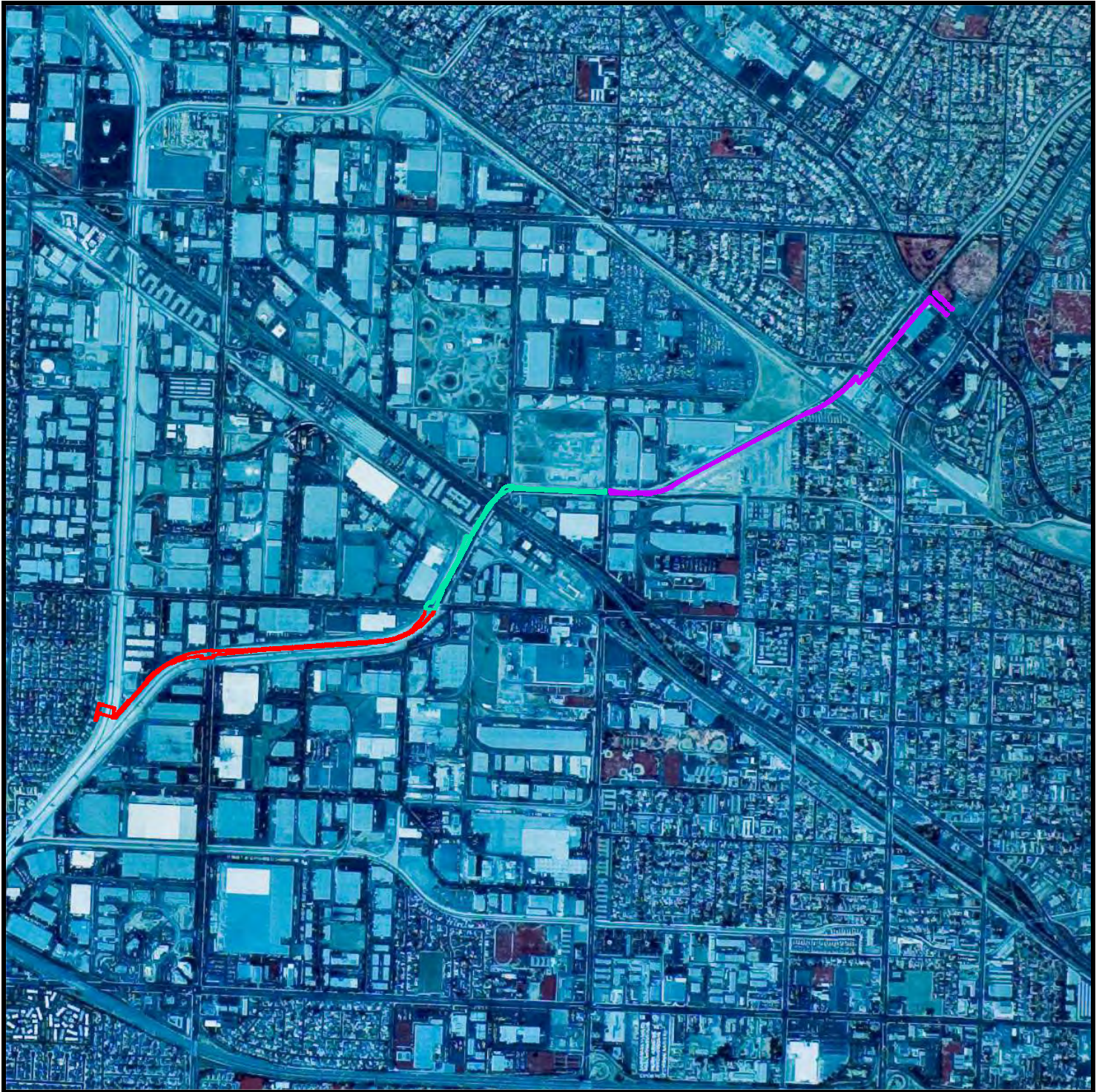


Historical Aerial Photo
Year 1994



**2.7 Miles Connecting Coyote Creek Bikeway at La Mira
Buena Park and La Mirada, CA**

Target Site: 33.877973, -118.012424 Job #: 2104716594

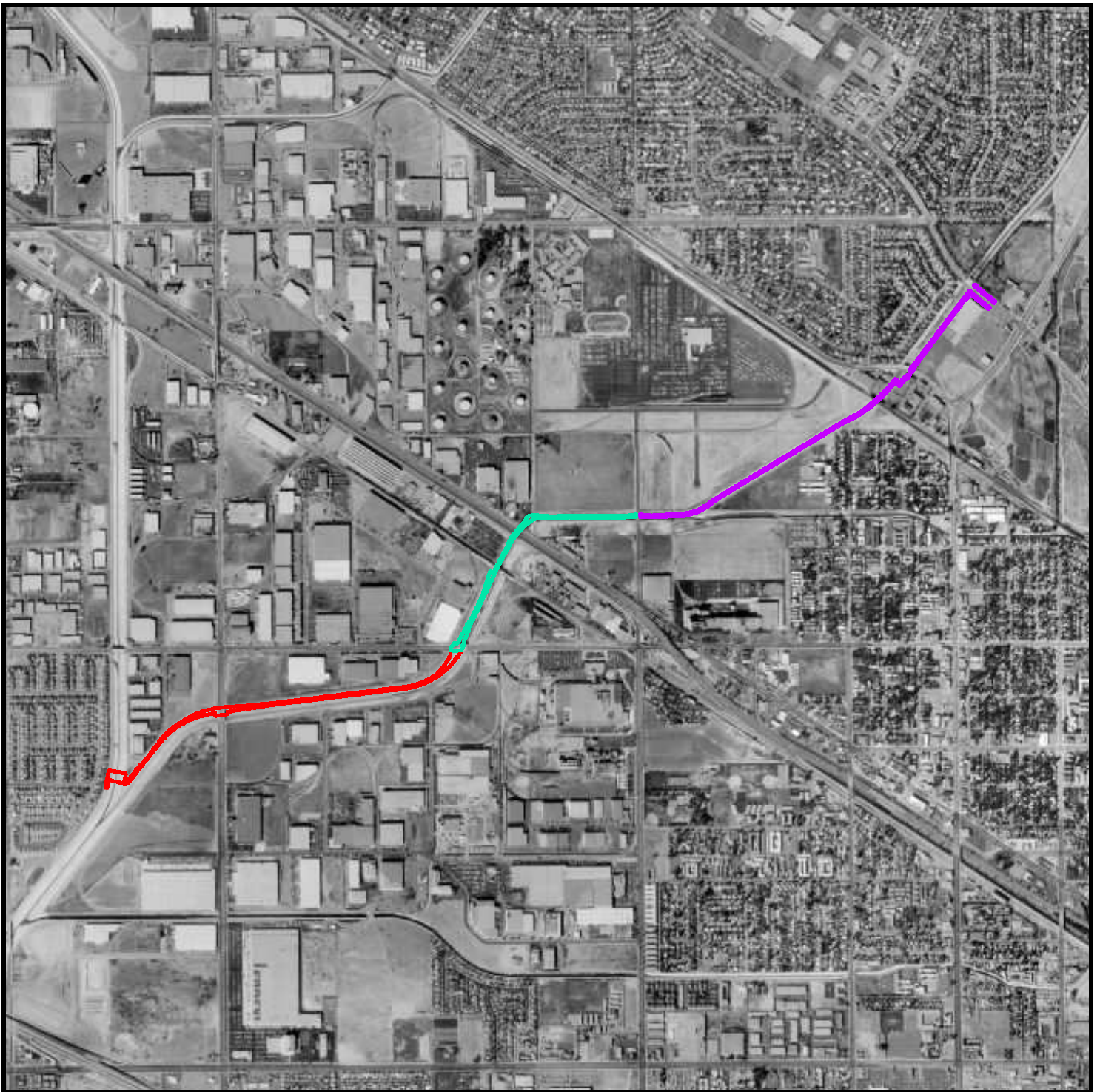


Historical Aerial Photo
Year 1989



**2.7 Miles Connecting Coyote Creek Bikeway at La Mira
Buena Park and La Mirada, CA**

Target Site: 33.877973, -118.012424 Job #: 2104716594

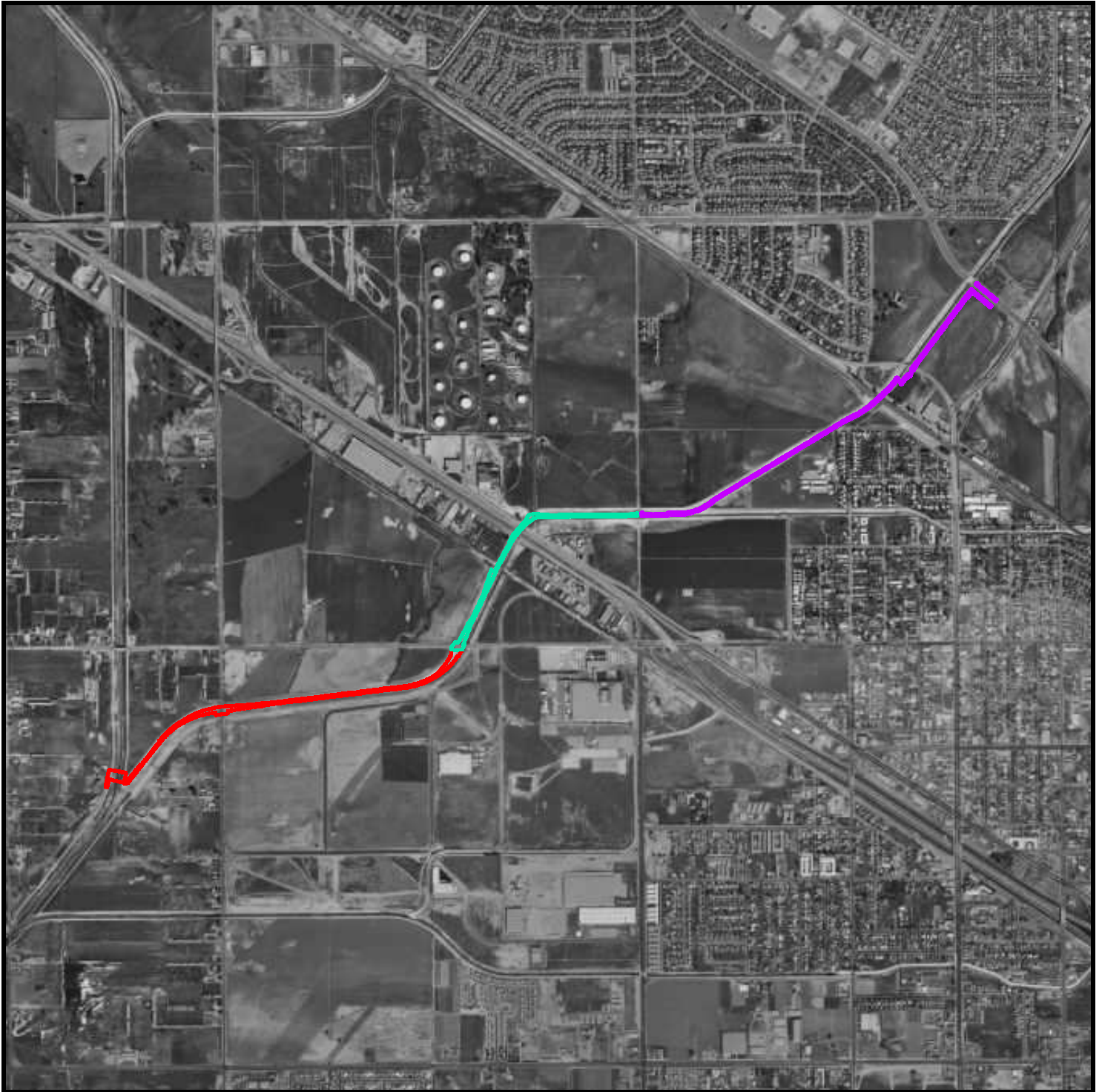


Historical Aerial Photo
Year 1972



**2.7 Miles Connecting Coyote Creek Bikeway at La Mira
Buena Park and La Mirada, CA**

Target Site: 33.877973, -118.012424 Job #: 2104716594

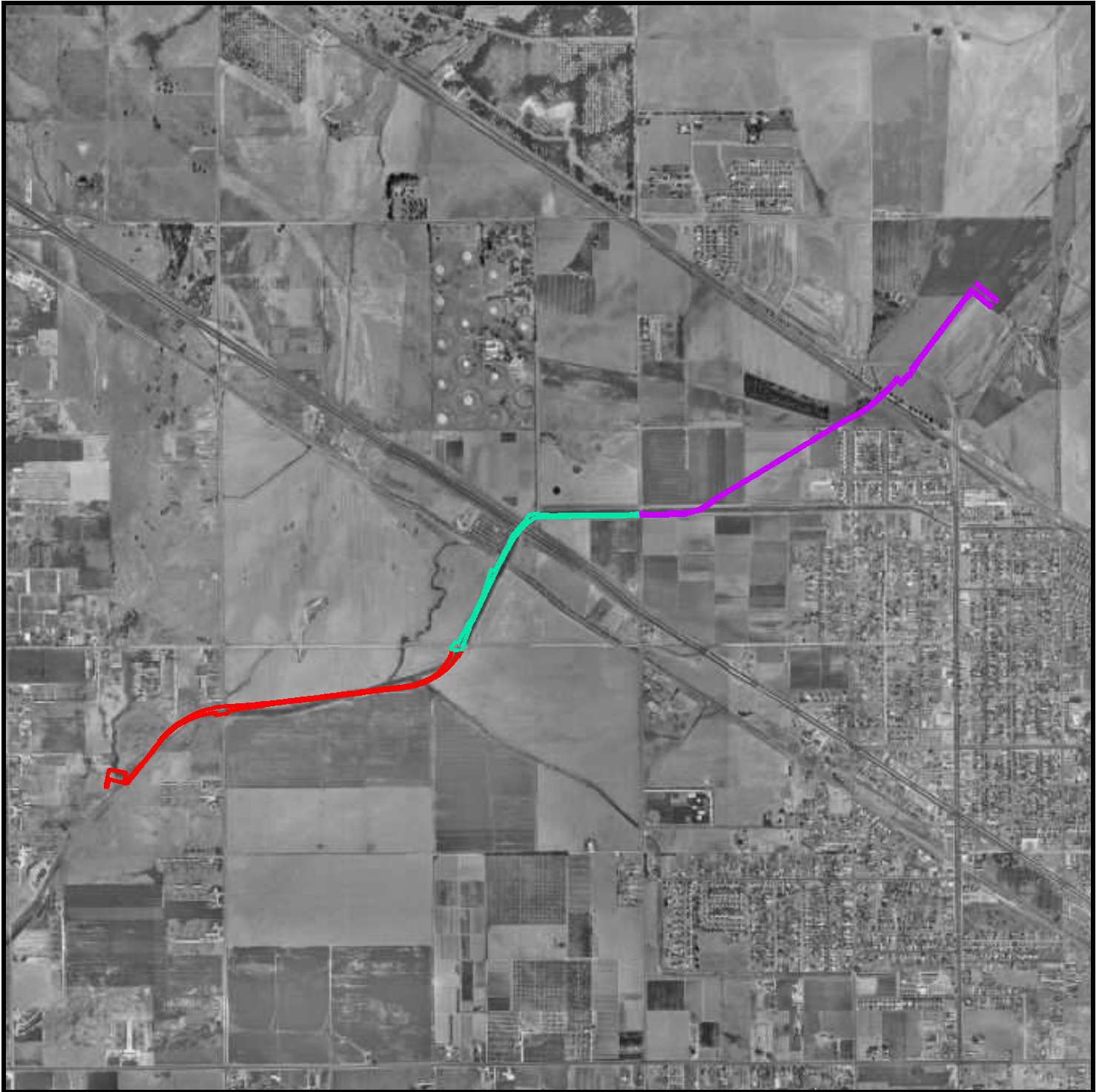


Historical Aerial Photo
Year 1963



**2.7 Miles Connecting Coyote Creek Bikeway at La Mira
Buena Park and La Mirada, CA**

Target Site: 33.877973, -118.012424 Job #: 2104716594

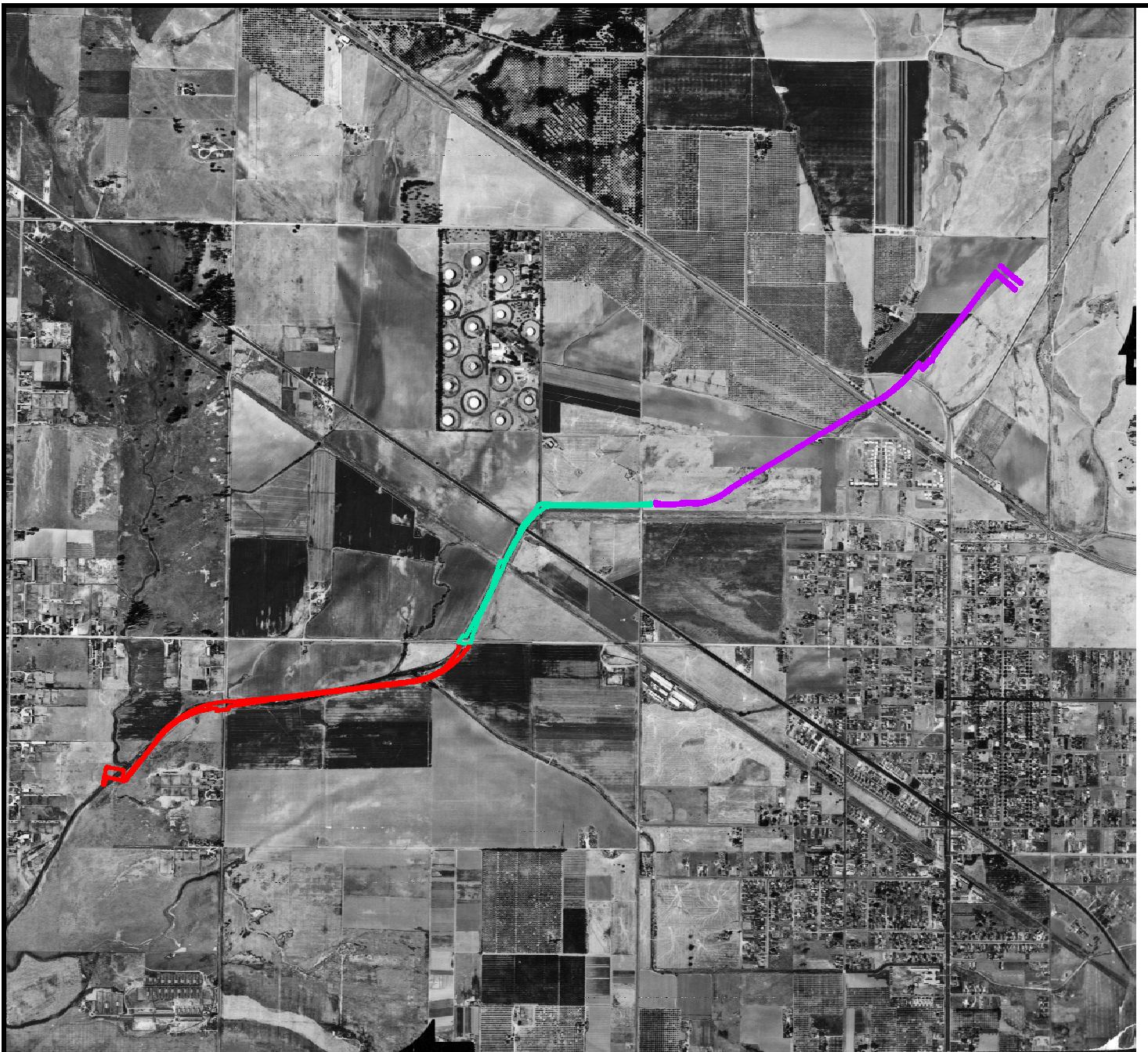


Historical Aerial Photo
Year 1954



**2.7 Miles Connecting Coyote Creek Bikeway at La Mira
Buena Park and La Mirada, CA**

Target Site: 33.877973, -118.012424 Job #: 2104716594



Historical Aerial Photo
Year 1947



**2.7 Miles Connecting Coyote Creek Bikeway at La Mira
Buena Park and La Mirada, CA**

Target Site: 33.877973, -118.012424 Job #: 2104716594



Historical Aerial Photo
Year 1930

**2.7 Miles Connecting Coyote Creek Bikeway at La Mira
Buena Park and La Mirada, CA**

Target Site: 33.877973, -118.012424 Job #: 2104716594



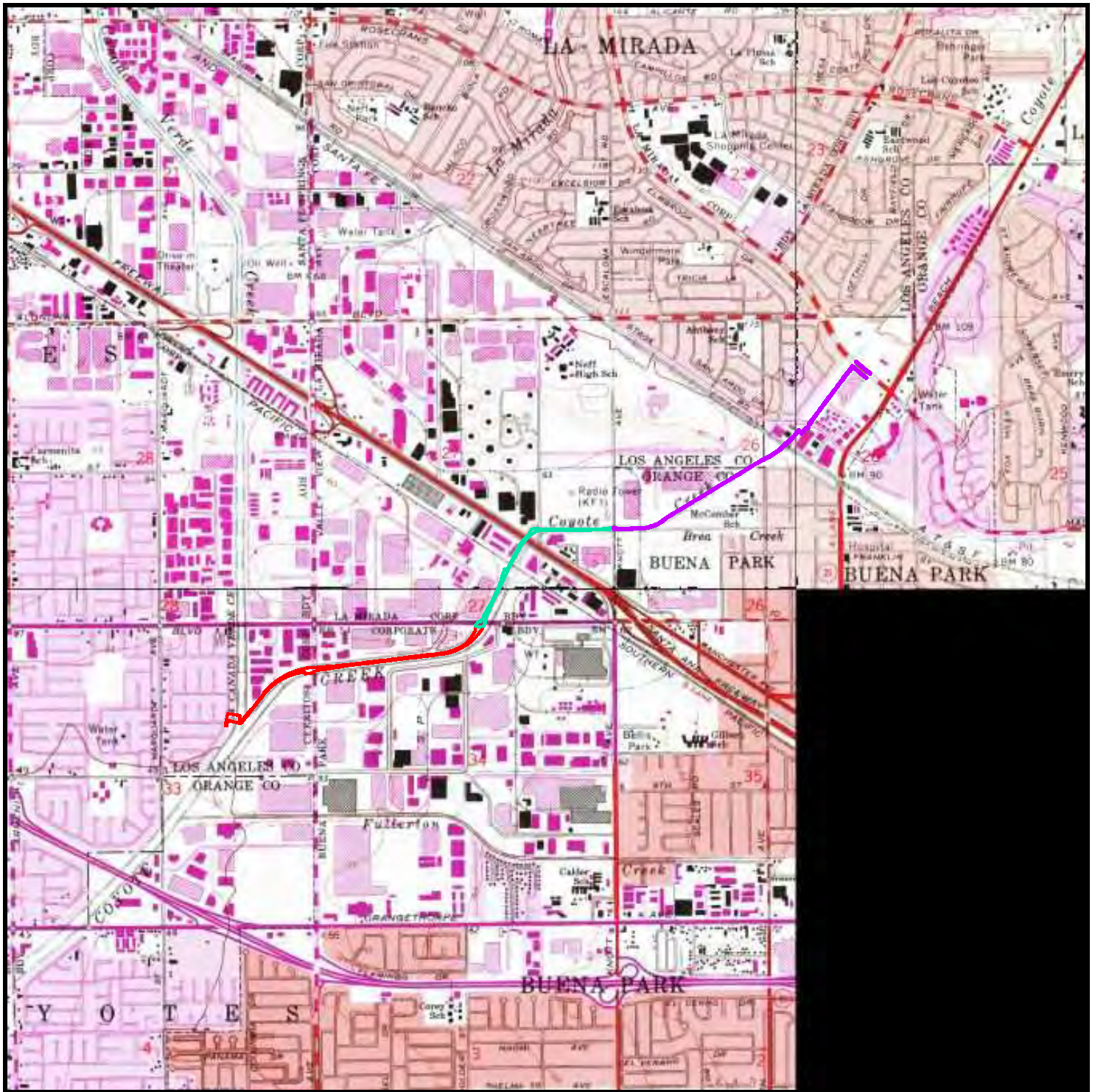


Historical Topographic Map
Year 2015



**2.7 Miles Connecting Coyote Creek Bikeway at La Mira
Buena Park and La Mirada, CA**

Target Site: 33.877973, -118.012424 Job #: 2104716594

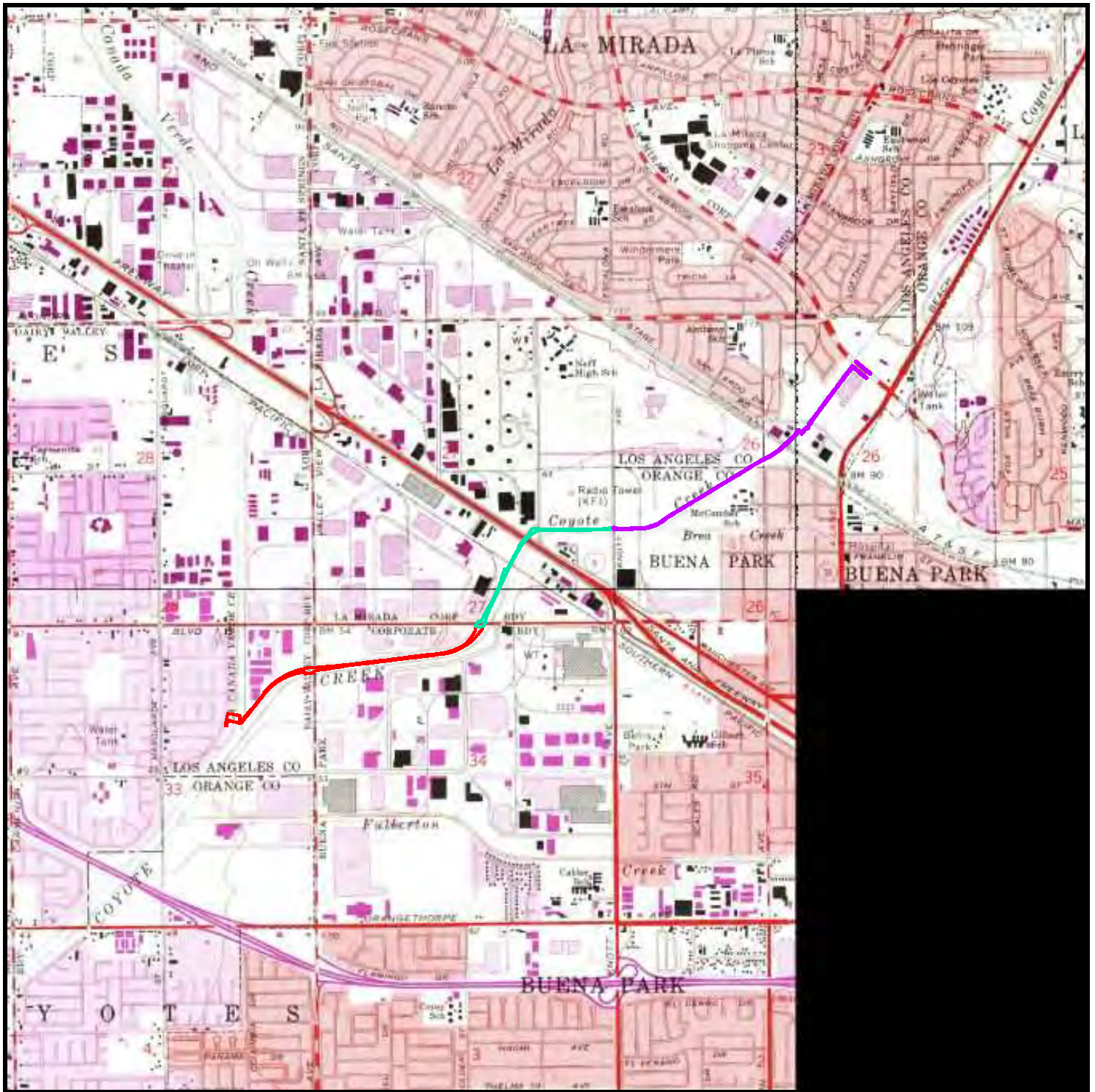


Historical Topographic Map
Year 1982



**2.7 Miles Connecting Coyote Creek Bikeway at La Mira
Buena Park and La Mirada, CA**

Target Site: 33.877973, -118.012424 Job #: 2104716594

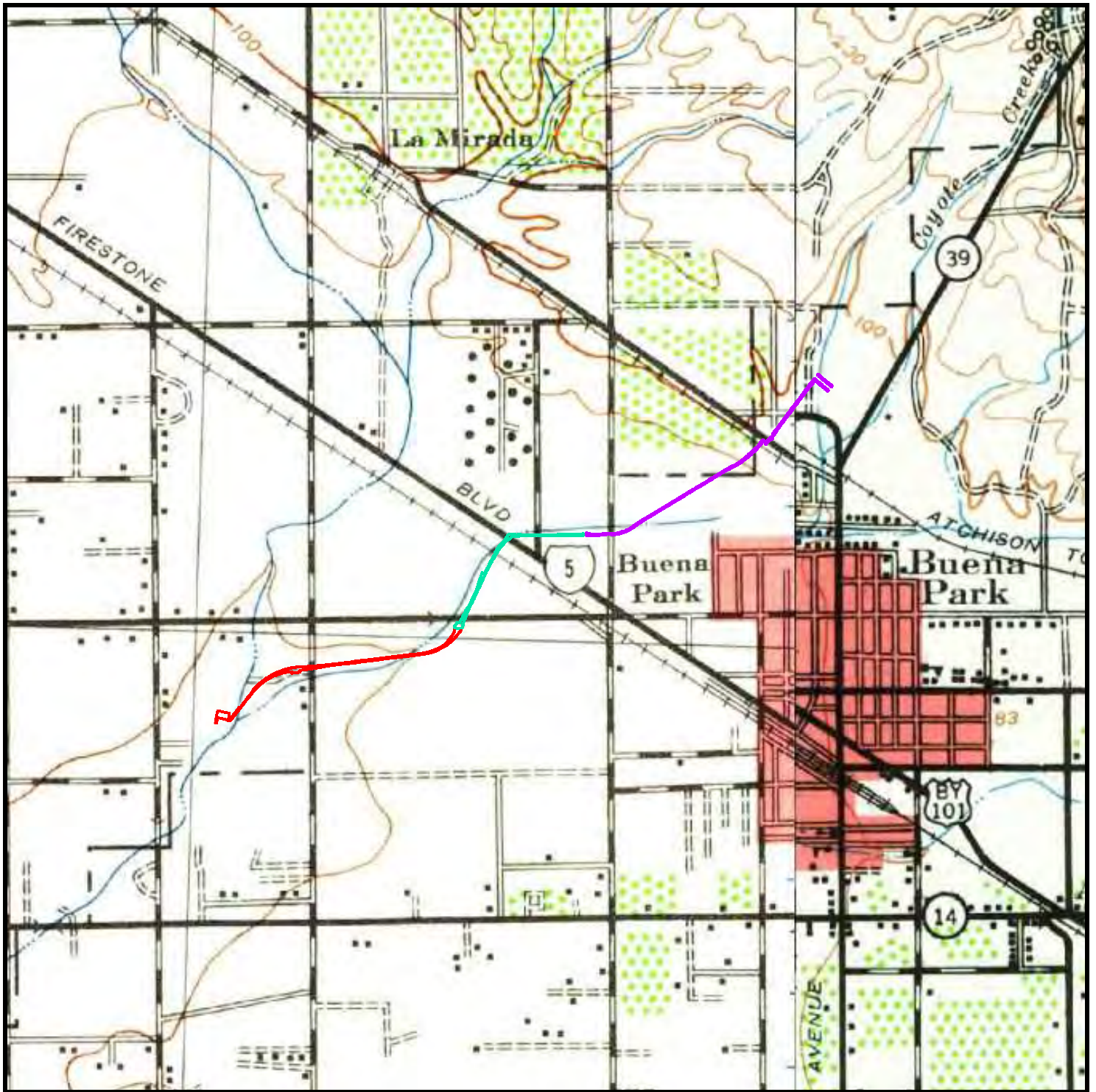


Historical Topographic Map
Year 1975



**2.7 Miles Connecting Coyote Creek Bikeway at La Mira
Buena Park and La Mirada, CA**

Target Site: 33.877973, -118.012424 Job #: 2104716594

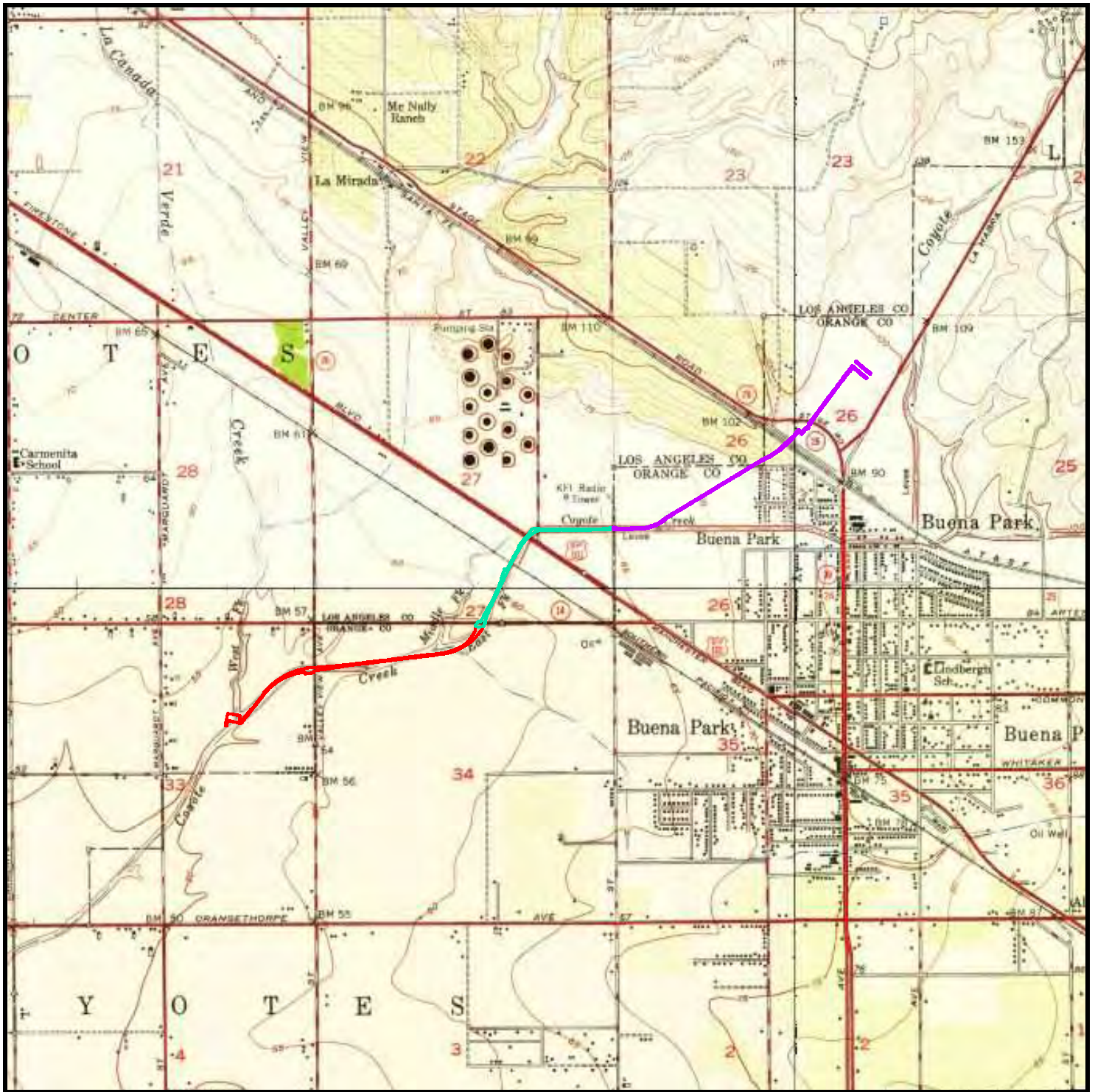


Historical Topographic Map
Year 1961

**2.7 Miles Connecting Coyote Creek Bikeway at La Mira
Buena Park and La Mirada, CA**

Target Site: 33.877973, -118.012424 Job #: 2104716594



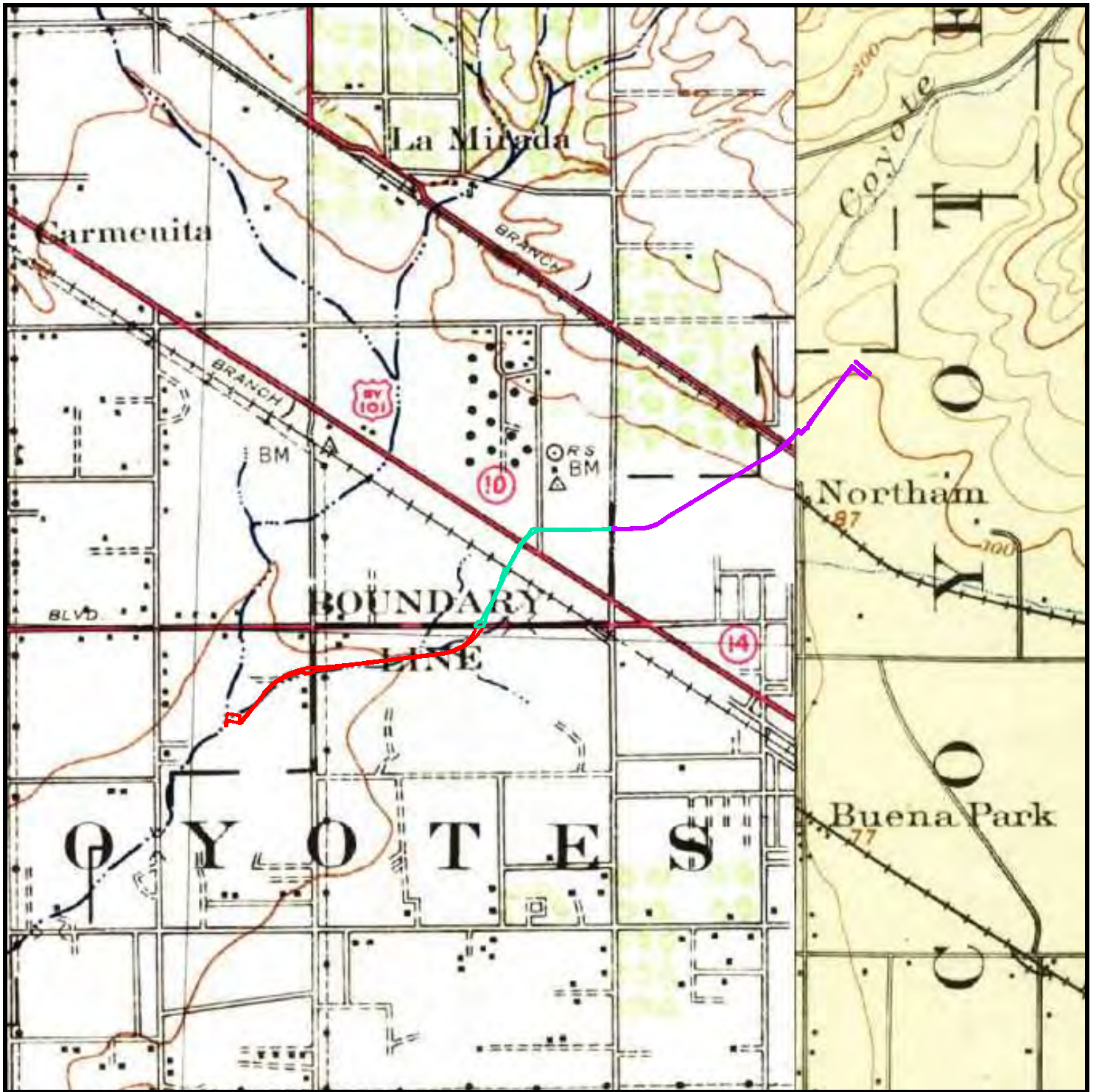


Historical Topographic Map
Year 1950 & 1955



**2.7 Miles Connecting Coyote Creek Bikeway at La Mira
Buena Park and La Mirada, CA**

Target Site: 33.877973, -118.012424 Job #: 2104716594

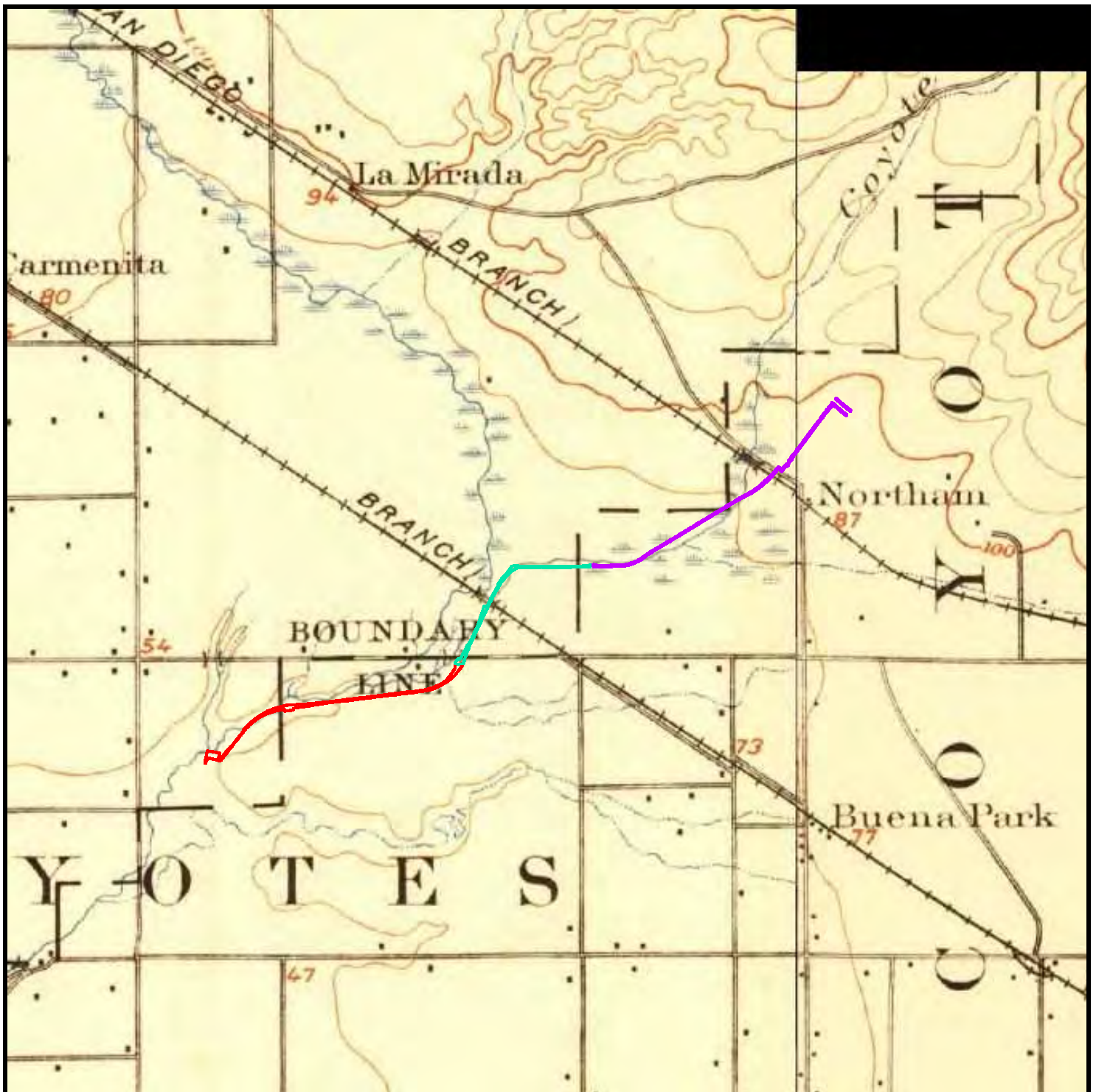


Historical Topographic Map
Year 1942 & 1944



**2.7 Miles Connecting Coyote Creek Bikeway at La Mira
Buena Park and La Mirada, CA**

Target Site: 33.877973, -118.012424 Job #: 2104716594

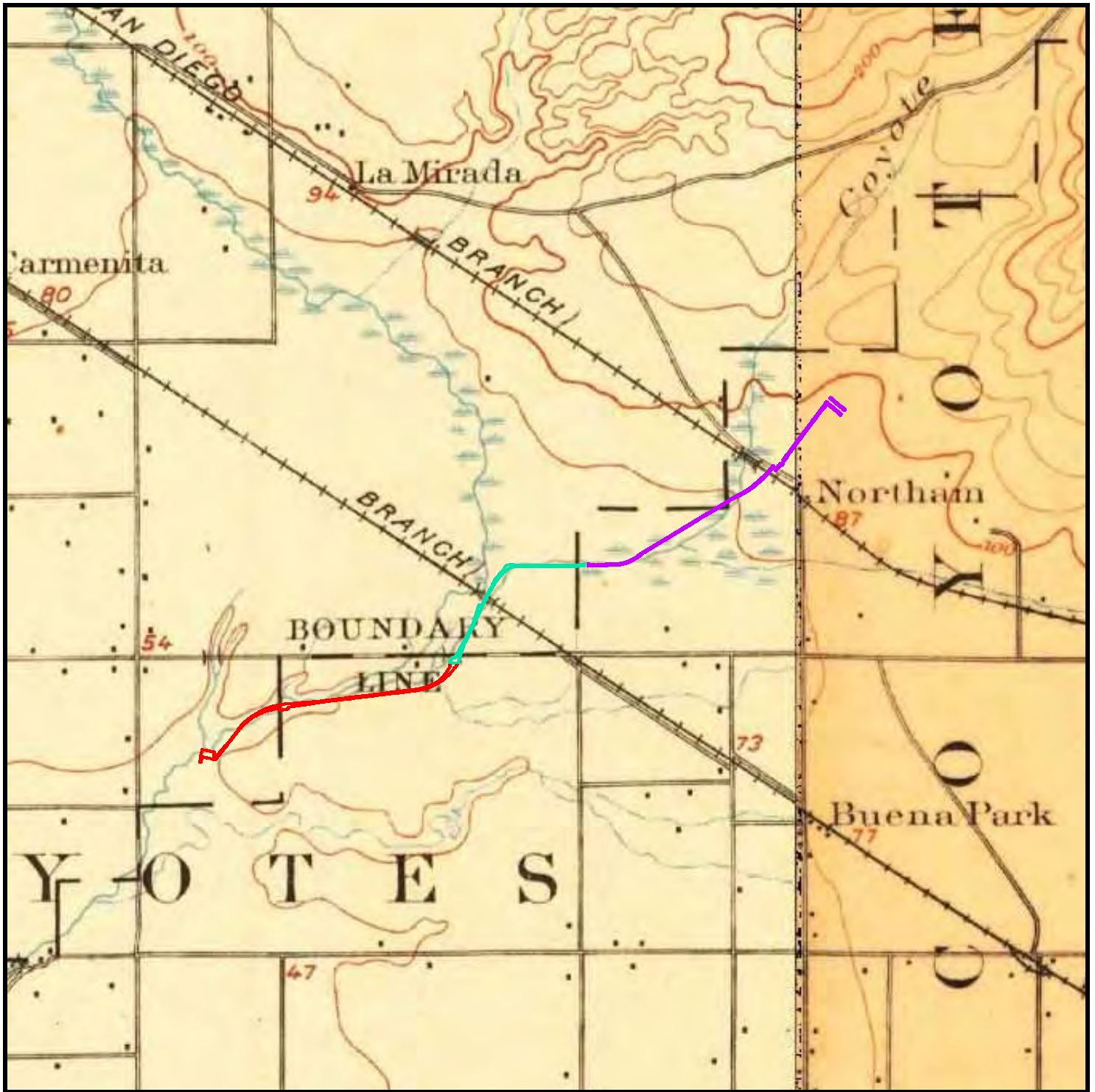


Historical Topographic Map
Year 1922 & 1923



**2.7 Miles Connecting Coyote Creek Bikeway at La Mira
Buena Park and La Mirada, CA**

Target Site: 33.877973, -118.012424 Job #: 2104716594

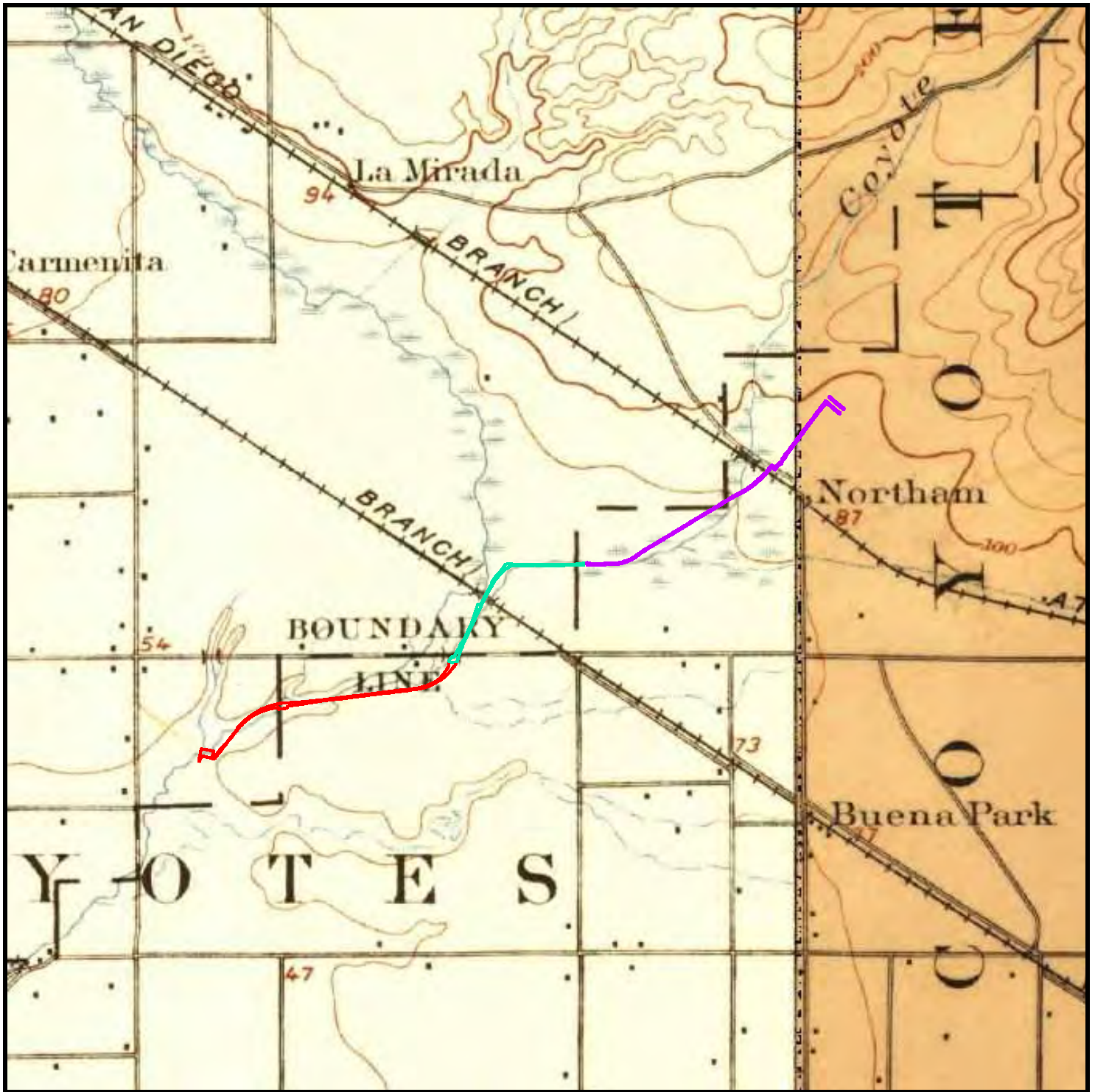


Historical Topographic Map
Year 1906, 1911, & 1912



**2.7 Miles Connecting Coyote Creek Bikeway at La Mira
Buena Park and La Mirada, CA**

Target Site: 33.877973, -118.012424 Job #: 2104716594



Historical Topographic Map
Year 1896



**2.7 Miles Connecting Coyote Creek Bikeway at La Mira
Buena Park and La Mirada, CA**

Target Site: 33.877973, -118.012424 Job #: 2104716594

Appendix D

ERS Fire Insurance Map Results

Fire Insurance Map Results

REPORT RESULTS



Report Results for:

Megan Black
UltraSystems Environmental Inc.
16431 Scientific Way
Irvine, CA 92618
2104716594 FIM
February 10, 2020

Site Information:

OC Loop Segments O, P, and Q
2.7 Miles Connecting Coyote Creek Bikeway
at La Mira
Buena Park and La Mirada, CA

Subject Site:

Client's Project #: **UEI 7023**
Address: **2.7 Miles Connecting Coyote Creek
Bikeway at La Mira**
City, State Zip: **Buena Park and La Mirada, CA**

ERS Order #:

2104716594 FIM

Prepared For:

Name: **Megan Black**
Company: **UltraSystems Environmental Inc.**
Address: **16431 Scientific Way**
City, State Zip: **Irvine, CA 92618**

Date:

February 10, 2020

Prepared By:

Name: **Daniel Johnson**
Phone #: **(714) 669-8096
Ext. 1003**

Years Reviewed:

N/A - Coverage was not available for Buena Park, Cerritos, or La Mirada.

Historical Fire Insurance Map Search Result:

The review of collections and indexes has determined that no historical fire insurance maps are available within these collections and indexes for the referenced site; therefore they are not available and are considered not "reasonably ascertainable" according to ASTM standards. Environmental Record Search (ERS) certifies that a thorough search of our holdings, various other collections and indexes has been completed.

Thank you for selecting ERS.

Researched by:

Eric Kieselbach

Eric Kieselbach



Appendix E

ERS RecCheck Corridor Report Results

RecCheck

The Standard for ASTM/AAI Radius Searches

(One Mile Environmental Records Search, Exceeds ASTM 1527/1528 and EPA AII Appropriate Inquiry)

Corridor Report Results

REPORT RESULTS



Site Location:

2.7 Miles Connecting Coyote Creek Bikeway At La
Mirada Blvd./Malvern Ave.
Buena Park And La Mirada, CA 90638
(N 33-52-36, W 118-0-53) NAD83

Client:

UltraSystems Environmental Inc.

TABLE OF CONTENTS

EXECUTIVE SUMMARY	<u>1</u>
SUMMARY OF OCCURRENCES	<u>3</u>
POTENTIAL AREAS OF CONCERN/CONTAMINATION SUMMARY	<u>116</u>
DATABASE OCCURRENCE SUMMARY	<u>116</u>
SITE LOCATION TOPOGRAPHIC MAP	<u>126</u>
SITE LOCATION MAP	<u>127</u>
1-MILE RADIUS STREET MAP W/OCCURRENCES (MAP1)	<u>128</u>
GRID LAYOUT MAP KEY	<u>129</u>
GRID MAP 101	<u>130</u>
GRID MAP 102	<u>131</u>
GRID MAP 103	<u>132</u>
GRID MAP 104	<u>133</u>
GRID MAP 105	<u>134</u>
GRID MAP 106	<u>135</u>
GRID MAP 107	<u>136</u>
GRID MAP 108	<u>137</u>
GRID MAP 109	<u>138</u>
GRID MAP 110	<u>139</u>
GRID MAP 111	<u>140</u>
GRID MAP 112	<u>141</u>
GRID MAP 113	<u>142</u>
GRID MAP 114	<u>143</u>
GRID MAP 115	<u>144</u>
GRID MAP 116	<u>145</u>
GRID MAP 117	<u>146</u>
GRID MAP 118	<u>147</u>
GRID MAP 119	<u>148</u>
GRID MAP 120	<u>149</u>
1-MILE TOPOGRAPHIC MAP W/OCCURRENCES (MAP4)	<u>150</u>
AGENCY DIFFERENCES IN MAPPED LOCATIONS (MAP5)	<u>151</u>

SUMMARY OF AGENCY DIFFERENCES	152
MAPPED AIR PERMITS WITH POTENTIAL DISPERSION (MAP6)	167
POTENTIAL AREAS OF CONCERN/CONTAMINATION (MAP7)	168
LISTED OCCURRENCE DETAILS	169
RECORDS SOURCES SEARCHED	1261
UN-MAPPABLE OCCURRENCES	1275
DISCLAIMER, LIMITS AND LIABILITIES	1276

EXECUTIVE SUMMARY

INFORMATION ON THE REQUESTED LOCATION

Site Address:	2.7 Miles Connecting Coyote Creek Bikeway At La Mirada Blvd./Malvern Ave. Buena Park And La Mirada, CA 90638
Client Project Name/Number:	OC Loop Segments O, P, and Q UEI 7023
Coordinates:	N 33-52-36, W 118-0-53 (NAD 83) 33.8766596011979, -118.014615943211
Date of Report	February 7, 2020
ERS Project Number:	2104716594
Subject Site Listed on the following lists:	Not Listed
Subject Site Listed as Map ID#:	N/A
USGS 7.5 Minute Quad Map:	Whittier (2015-03-23)
Subject Site Located within a Potential Area of Concern:	No
Township, Section and Range:	Township: 03S Range: 11W Section: 27 Baseline: San Bernardino
Site Elevation: (feet above or below (-) mean sea level)	Approximately 67 ft near the center of the area.
Flood Zone: (FEMA Q3 Digital Data)	Panel: 06059C0019J, Effective Date: 12/3/2009 Zone X - Area of minimal flood hazard, usually depicted on FIRMs as above the 500-year flood level.
Fire Insurance Map Coverage:	No
Radon Information:	EPA Radon Zone: 2 (Predicted avg for county: 2 to 4 pCi/L)For zip code 90638: Number of tests per zip code: 12 Number of tests where radon is > 4 pCi/L: 0 Percentage of test where radon is > 4 pCi/L: 0.00% Other Information: Not Reported
Search Radius Expansion Size: (In Miles)	0

Soil Type: (USDA Soil Survey Geographic Database) (SSURGO)	BEACHES 1% to 5% slopes, 1% of total CHINO 0% to 2% slopes, 3% of total CHINO 0% to 2% slopes, 2% of total CROPLEY 2% to 5% slopes, 6% of total DELHI 0% to 2% slopes, 1% of total DIABLO 4% to 9% slopes, 1% of total ELDER 0% to 2% slopes, 1% of total GREENFIELD 2% to 5% slopes, 2% of total HANFORD 0% to 2% slopes, 17% of total HANFORD 2% to 5% slopes, 2% of total HUENEME 0% to 2% slopes, 1% of total METZ 0% to 2% slopes, 2% of total RAMONA 2% to 5% slopes, 2% of total RIVERWASH 0% to 2% slopes, 1% of total SORRENTO 0% to 2% slopes, 2% of total SORRENTO 0% to 2% slopes, 7% of total SORRENTO 0% to 2% slopes, 2% of total TUJUNGA 0% to 2% slopes, 2% of total TUJUNGA 0% to 2% slopes, 1% of total URBAN LAND 0% to 2% slopes, 43% of total BEACHES 1% to 5% slopes, 1% of total
Zip Codes Searched for “Un-Mappable” Sites:	Not Researched
Occurrence Count:	1400

SUMMARY OF OCCURRENCES

MAP ID	ID/SITE NAME	ADDRESS	DATABASE	STATUS	DISTANCE (MILES)	ELEV DIFF (FEET)
1 Maps: 1, 4	445992 Coyote Creek Class I Bikeway	La Mirada Blvd Buena Park	NPDES-SW-CA	Listed	< 0.01 NE	N/A
2 Maps: 1, 4	110002933201 ASE TECHNOLOGIES USA INC	6190 VALLEY VIEW AVE BUENA PARK	FRS-US	Listed	< 0.01 N	N/A
2 Maps: 1, 4	5CB2F9E- CAR000066654 ASE TECHNOLOGIES USA INC	6190 VALLEY VIEW AVE BUENA PARK	Hist-US	No Longer Listed	< 0.01 N	N/A
2 Maps: 1, 4	CAR000066654 ASE TECHNOLOGIES USA INC	6190 VALLEY VIEW AVE BUENA PARK	RCRA-SQG-US	Listed	< 0.01 N	N/A
3 Maps: 1, 4	374913 Interstate 5 Improvement Project	I-5 AND FIRESTONE BLVD/ TROJAN WAY, ADJACENT TO COYOTE CREEK LA MIRADA	CRSP-CA	Listed	< 0.01 NW	N/A
3 Maps: 1, 4	CAC406729 INTERSTATE 5 IMPROVEMENT PROJECT	I-5 AND FIRESTONE BLVD/ TROJAN WAY, ADJACENT TO C LA MIRADA	ICIS-NPDES-US	Listed	< 0.01 NW	N/A
4 Maps: 1, 4	009195-008918- LAC MOBILE SCAFFOLDING	14681 ARTESIA BLVD LA MIRADA	County-Others-CA	Listed	< 0.01 SE	N/A
5 Maps: 1, 4	033382-056140- LAC LAUNDRY	16855 KNOTT AVE LA MIRADA	County-Others-CA	Listed	0.01 S	N/A
6 Maps: 1, 4	276476 I-5 Freeway	Not Reported by Agency	CRSP-CA	Listed	0.01 NW	N/A
7 Maps: 1, 4	145654-SC NEXTEL COMMUNICATION S	16950 TROJAN WAY LA MIRADA	AIR-DIST-CA	Listed	0.01 NW	N/A
8 Maps: 1, 4	968911-PD TARGUS	6180 VALLEY VIEW ST BUENA PARK	Hist-Manufacturing	Listed	0.01 N	N/A

MAP ID	ID/SITE NAME	ADDRESS	DATABASE	STATUS	DISTANCE (MILES)	ELEV DIFF (FEET)
8 Maps: 1, 4	CAC002601652 ASSOCIATED SPRING INC	6180 VALLEY VIEW ST BUENA PARK	HWIS-CA	Listed	0.01 N	N/A
9 Maps: 1, 4	035133-063079- LAC KILO E-LIQUID INC	16831 KNOTT AVE LA MIRADA	County-Others-CA	Listed	0.01 N	N/A
9 Maps: 1, 4	CAL000418317 KILO E LIQUIDS INC	16831 KNOTT AVE LA MIRADA	HWIS-CA	Listed	0.01 N	N/A
9 Maps: 1, 4	CAR000290692 KILO E LIQUIDS, INC.	16831 KNOTT AVE. LA MIRADA	RCRA-LQG-US	Listed	0.01 N	N/A
9 Maps: 1, 4	CAL000418317 KILO E LIQUIDS INC	16831 KNOTT AVE LA MIRADA	RCRA-NON-US	Listed	0.01 N	N/A
9 Maps: 1, 4	CAC002987602 PROJECT X VAPES	16831 KNOTT AVE LA MIRADA	RCRA-NON-US	Listed	0.01 N	N/A
10 Maps: 1, 4	457456 Caltrans I 5 Widening Segment 2 Pipeline Relocation Project	ROJAN WAY AND NORTH FIRESTONE BLVD LA MIRADA	CRSP-CA	Listed	0.01 S	N/A
11 Maps: 1, 4	457457 Caltrans I 5 Widening Segment 2 Pipeline Relocation Project	TROJAN WAY AND NORTH FIRESTONE BOULEVARD LA MIRADA	CRSP-CA	Listed	0.01 NW	N/A
11 Maps: 1, 4	25348 Caltrans I 5 Widening Segment 2 Pipeline Relocation Project	Trojan Way and North Firestone Boulevard La Mirada	NPDES-CA	Listed	0.01 NW	N/A
12 Maps: 1, 4	1143466 PRUDENTIAL OVERALL SUPPLY	17641 FABRICA CERRITOS	Hist-HWS-CA	Listed	0.01 NW	N/A
13 Maps: 1, 4	110002653931 WHITE CUBE CORP	5660 KNOTT AVE BUENA PARK	FRS-US	Listed	0.01 N	N/A
13 Maps: 1, 4	467916 WHITE CUBE CORP	5660 KNOTT AVE BUENA PARK	Hist-FINDS-US	Listed	0.01 N	N/A

MAP ID	ID/SITE NAME	ADDRESS	DATABASE	STATUS	DISTANCE (MILES)	ELEV DIFF (FEET)
13 Maps: 1, 4	CAD064267412 WHITE CUBE CORP	5660 KNOTT AVE BUENA PARK	RCRA-SQG-US	Listed	0.01 N	N/A
14 Maps: 1, 4	029156-041693- LAC CHEIL EXPRESS	16821 KNOTT AVE LA MIRADA	County-Others-CA	Listed	0.02 N	N/A
14 Maps: 1, 4	029156-041694- LAC KWANG SUNG AMERICA INC	16821 KNOTT AVE LA MIRADA	County-Others-CA	Listed	0.02 N	N/A
14 Maps: 1, 4	029156-048075- LAC UNITED WHEEL CORP	16821 KNOTT AVE LA MIRADA	County-Others-CA	Listed	0.02 N	N/A
15 Maps: 1, 4	188286 KOMATSU FORKLIFT	14815 FIRESTONE BLVD E LA MIRADA	CRSP-CA	Listed	0.02 SE	N/A
15 Maps: 1, 4	110065447859 PTO SALES CORPORATION	14815 E FIRESTONE BLVD LA MIRADA	FRS-US	Listed	0.02 SE	N/A
15 Maps: 1, 4	231754 KOMATSU FORKLIFT	14815 FIRESTONE BLVD E LA MIRADA	Hist-LUSTIS-CA	Listed	0.02 SE	N/A
15 Maps: 1, 4	I-02984-UST KOMATSU FORKLIFT	14815 FIRESTONE BLVD E LA MIRADA	HIST-R4-CA	Listed	0.02 SE	N/A
15 Maps: 1, 4	T0603702876 KOMATSU FORKLIFT	14815 FIRESTONE BLVD E LA MIRADA	LUST-Closed-CA	Completed - Case Closed	0.02 SE	N/A
16 Maps: 1, 4	029137-041651- LAC MECHANIC REFRIGERATION #214	14770 FIRESTONE BLVD LA MIRADA	County-Others-CA	Listed	0.02 SE	N/A
16 Maps: 1, 4	029137-047883- LAC NL SERVICES UNIT 203	14770 FIRESTONE BLVD LA MIRADA	County-Others-CA	Listed	0.02 SE	N/A
17 Maps: 1, 4	1470048-PD KARMEL SHUTTLE	7580 STAGE RD BUENA PARK	Hist-Transportation	Listed	0.02 NW	N/A
17 Maps: 1, 4	198990 Karmel Shuttle Services Inc	7580 Stage Rd Buena Park	Hist-Trucking	Listed	0.02 NW	N/A

MAP ID	ID/SITE NAME	ADDRESS	DATABASE	STATUS	DISTANCE (MILES)	ELEV DIFF (FEET)
17 Maps: 1 , 4	CAL000221223 KARMEL SHUTTLE SERVICE	7580 STAGE RD BUENA PARK	HWIS-CA	Listed	0.02 NW	N/A
18 Maps: 1 , 4	816565 7740 Granada Buena Park CA	Not Reported by Agency	Spills-SSO-CA	Listed	0.02 NW	N/A
19 Maps: 1 , 4	928236 Chevron	7600 Stage Road Buena Park	CHMIRS-CA	Listed	0.02 NW	N/A
19 Maps: 1 , 4	CAC002624552 G & G DOOR PRODUCTS INC	7600 STAGE RD BUENA PARK	HWIS-CA	Listed	0.02 NW	N/A
20 Maps: 1 , 4	CAC002666884 IAC KNOTT- TROJAN LLC	16811 KNOTT AVE LA MIRADA	HWIS-CA	Listed	0.02 N	N/A
21 Maps: 1 , 4	200274 KFI, INC.	5700 KNOTT AVE LA MIRADA	CRSP-CA	Listed	0.03 S	N/A
21 Maps: 1 , 4	110065651440 KFINA INC.	5700 KNOTT AVE LA MIRADA	FRS-US	Listed	0.03 S	N/A
21 Maps: 1 , 4	C1366D37- SLT4310199 KFI, INC.	5700 KNOTT AVE LA MIRADA	Hist-CA	No Longer Listed	0.03 S	N/A
21 Maps: 1 , 4	299CF295- SLT4310199 KFI, INC.	5700 KNOTT AVE LA MIRADA	Hist-CA	No Longer Listed	0.03 S	N/A
21 Maps: 1 , 4	SLT4310199 KFI, INC.	5700 KNOTT AVE LA MIRADA	SLIC-Closed-CA	Completed - Case Closed	0.03 S	N/A
22 Maps: 1 , 4	CAL000354536 QUARTERMASTER INC	17600 FABRICA WAY CERRITOS	HWIS-CA	Listed	0.03 NW	N/A
23 Maps: 1 , 4	86443-SC AUTOMOTIVE CALIPER EXCHANGE INC	7650 STAGE RD BUENA PARK	AIR-DIST-CA	Listed	0.03 SE	N/A
23 Maps: 1 , 4	133126-SC FORE-PAR GROUP, INC	7650 STAGE RD BUENA PARK	AIR-DIST-CA	Listed	0.03 SE	N/A

MAP ID	ID/SITE NAME	ADDRESS	DATABASE	STATUS	DISTANCE (MILES)	ELEV DIFF (FEET)
23 Maps: 1, 4	RO0003240-ORG STAGE ROAD PROPERTY	7650 STAGE RD BUENA PARK	County-Others-CA	Listed	0.03 SE	N/A
23 Maps: 1, 4	509411 ISLAND SNACKS INC	7650 STAGE ROAD BUENA PARK	CRSP-CA	Listed	0.03 SE	N/A
23 Maps: 1, 4	110000785133 AUTOMOTIVE CALIPER EXCHANGE INC	7650 STAGE RD BUENA PARK	FRS-US	Listed	0.03 SE	N/A
23 Maps: 1, 4	1821 FORE-PAR INC	7650 STAGE RD Buena Park	Hist-Auto Dealers	Listed	0.03 SE	N/A
23 Maps: 1, 4	RO0003240-ORG STAGE ROAD PROPERTY	7650 STAGE RD BUENA PARK	Hist-CA	Address Changed	0.03 SE	N/A
23 Maps: 1, 4	RO0003240-ORG STAGE ROAD PROPERTY	7650 STAGE RD BUENA PARK	Hist-CA	Address Changed	0.03 SE	N/A
23 Maps: 1, 4	1268999 AUTOMOTIVE CALIPER EXCHANGE INCORPORATED	7650 STAGE RD BUENA PARK	Hist-FINDS-US	Listed	0.03 SE	N/A
23 Maps: 1, 4	5CB2F9E- CAD982491839 AUTOMOTIVE CALIPER EXCHANGE INCORPORATED	7650 STAGE ROAD BUENA PARK	Hist-US	No Longer Listed	0.03 SE	N/A
23 Maps: 1, 4	A44A3FD3- CAD982491839 AUTOMOTIVE CALIPER EXCHANGE INCORPORATED	7650 STAGE ROAD BUENA PARK	Hist-US	No Longer Listed	0.03 SE	N/A
23 Maps: 1, 4	1497631-PD AUTOMOTIVE CALIPER EXCHANGER	7650 STAGE RD BUENA PARK	Hist-Vehicle-Parts	Listed	0.03 SE	N/A
23 Maps: 1, 4	CAL000231550 SANTIAGO GOLF CAR SUPPLY INC	7650 STAGE RD BUENA PARK	HWIS-CA	Listed	0.03 SE	N/A

MAP ID	ID/SITE NAME	ADDRESS	DATABASE	STATUS	DISTANCE (MILES)	ELEV DIFF (FEET)
23 Maps: 1, 4	CAD982491839 AUTOMOTIVE CALIPER EXCHANGE INC	7650 STAGE RD BUENA PARK	HWIS-CA	Listed	0.03 SE	N/A
23 Maps: 1, 4	CAZ497912 ISLAND SNACKS INC	7650 STAGE ROAD BUENA PARK	ICIS-NPDES-US	Listed	0.03 SE	N/A
23 Maps: 1, 4	CAW496351 ISLAND SNACKS	7650 STAGE RD BUENA PARK	ICIS-NPDES-US	Listed	0.03 SE	N/A
23 Maps: 1, 4	34082 ISLAND SNACKS INC	7650 STAGE ROAD Buena Park	NPDES-CA	Listed	0.03 SE	N/A
23 Maps: 1, 4	CAD982491839 AUTOMOTIVE CALIPER EXCHANGE INC	7650 STAGE RD BUENA PARK	RCRA-SQG-US	Listed	0.03 SE	N/A
24 Maps: 1, 4	1030468 Omniduct	6400 Artesia Boulevard Buena Park	CHMIRS-CA	Listed	0.03 N	N/A
24 Maps: 1, 4	1022022 Omniduct	6400 Artesia Boulevard Buena Park	CHMIRS-CA	Listed	0.03 N	N/A
24 Maps: 1, 4	FA0075377-ORG OMNIDUCT ECB CORP	6400 ARTESIA BLVD BUENA PARK	County-Others-CA	Listed	0.03 N	N/A
24 Maps: 1, 4	426053 Omniduct ECB Corp	6400 ARTESIA BLVD BUENA PARK	CRSP-CA	Listed	0.03 N	N/A
24 Maps: 1, 4	110002662495 SHADE ALLIED INC	6400 ARTESIA BLVD BUENA PARK	FRS-US	Listed	0.03 N	N/A
24 Maps: 1, 4	5351595 SCM WALTON PRINTING	6400 ARTESIA BLVD BUENA PARK	Hist-FINDS-US	Listed	0.03 N	N/A
24 Maps: 1, 4	1381642-PD FIBERTRON	6400 ARTESIA BLVD BUENA PARK	Hist-Steel-Metals	Listed	0.03 N	N/A
24 Maps: 1, 4	CAC002739173 REMEDIOS SAGUIN	6400 ARTESIA BLVD. BUENA PARK	HWIS-CA	Listed	0.03 N	N/A

MAP ID	ID/SITE NAME	ADDRESS	DATABASE	STATUS	DISTANCE (MILES)	ELEV DIFF (FEET)
24 Maps: 1, 4	CAL000436721 OMNIDUCT	6400 ARTESIA BLVD BUENA PARK	RCRA-NON-US	Listed	0.03 N	N/A
24 Maps: 1, 4	CAD087378246 SHADE ALLIED INC	6400 ARTESIA BLVD BUENA PARK	RCRA-SQG-US	Listed	0.03 N	N/A
25 Maps: 1, 4	CAC002858043 PENNO, AMELIA & ERNESTO	7592 GRANADA DR BUENA PARK	HWIS-CA	Listed	0.03 NW	N/A
26 Maps: 1, 4	124016-SC CHEMETALL U,S., INC,	16961 KNOTT AVE LA MIRADA	AIR-DIST-CA	Listed	0.03 S	N/A
26 Maps: 1, 4	46543-SC BRENT AMERICA, INC	16961 KNOTT AVE LA MIRADA	AIR-DIST-CA	Listed	0.03 S	N/A
26 Maps: 1, 4	CAD008258295 ARDROX, INC.	16961 KNOTT AVE LA MIRADA	CERCLIS-Archived- US	NFRAP-Site does not qualify for the NPL based on existing information	0.03 S	N/A
26 Maps: 1, 4	981631 Hazmat 1	16961 Knot Ave (Chemetall) La Mirada	CHMIRS-CA	Listed	0.03 S	N/A
26 Maps: 1, 4	006487-041695- LAC CHEMETALL OAKITE	16961 KNOTT AVE LA MIRADA	County-Others-CA	Listed	0.03 S	N/A
26 Maps: 1, 4	006487-036548- LAC CHEMETALL OAKITE	16961 KNOTT AVE LA MIRADA	County-Others-CA	Listed	0.03 S	N/A
26 Maps: 1, 4	006487-035639- LAC CHEMETALL US INC	16961 KNOTT AVE LA MIRADA	County-Others-CA	Listed	0.03 S	N/A
26 Maps: 1, 4	006487-006707- LAC ARDROX INC	16961 KNOTT AVE LA MIRADA	County-Others-CA	Listed	0.03 S	N/A
26 Maps: 1, 4	006487-I06707-LAC BRENT AMERICA	16961 KNOTT AVE LA MIRADA	County-Others-CA	Listed	0.03 S	N/A

MAP ID	ID/SITE NAME	ADDRESS	DATABASE	STATUS	DISTANCE (MILES)	ELEV DIFF (FEET)
26 Maps: 1 , 4	006487-047888-LAC OAKITE PRODUCTS INC	16961 KNOTT AVE LA MIRADA	County-Others-CA	Listed	0.03 S	N/A
26 Maps: 1 , 4	455555 BRENT AMERICA INCORPORATED	16961 KNOTT AVENUE LA MIRADA	CRSP-CA	Listed	0.03 S	N/A
26 Maps: 1 , 4	53310 CHEMETALL US INC (FKA OAKITE PRODUCTS INC)	16961 KNOTT AVE LA MIRADA	CRSP-CA	Listed	0.03 S	N/A
26 Maps: 1 , 4	198531 ARDROX CORP. (FORMER) NOW BRENT AMERICA	16961 KNOTT AVENUE LA MIRADA	CRSP-CA	Listed	0.03 S	N/A
26 Maps: 1 , 4	SLT4L6981856 ARDROX CORP. (FORMER) NOW BRENT AMERICA	16961 KNOTT AVENUE LA MIRADA	ENF-CA	Listed	0.03 S	N/A
26 Maps: 1 , 4	247646 Chemetall US Inc	16961 Knott Ave La Mirada	ENF-SMARTS-CA	Withdrawn	0.03 S	N/A
26 Maps: 1 , 4	404213 Chemetall US Inc	16961 Knott Ave La Mirada	ENF-SMARTS-CA	Historical	0.03 S	N/A
26 Maps: 1 , 4	247676 Chemetall US Inc	16961 Knott Ave La Mirada	ENF-SMARTS-CA	Historical	0.03 S	N/A
26 Maps: 1 , 4	247677 Chemetall US Inc	16961 Knott Ave La Mirada	ENF-SMARTS-CA	Withdrawn	0.03 S	N/A
26 Maps: 1 , 4	246961 Chemetall US Inc	16961 Knott Ave La Mirada	ENF-SMARTS-CA	Historical	0.03 S	N/A
26 Maps: 1 , 4	19280414 LEEDER CHEMICALS COMPANY	16961 KNOTT AVENUE LA MIRADA	Eval-Hist-Other-CA	Refer: RWQCB	0.03 S	N/A
26 Maps: 1 , 4	110012440153 BRENT AMERICA INCORPORATED	16961 KNOTT AVENUE LA MIRADA	FRS-US	Listed	0.03 S	N/A

MAP ID	ID/SITE NAME	ADDRESS	DATABASE	STATUS	DISTANCE (MILES)	ELEV DIFF (FEET)
26 Maps: 1, 4	110066267391 ARDROX CORP. (FORMER) NOW BRENT AMERICA	16961 KNOTT AVENUE LA MIRADA	FRS-US	Listed	0.03 S	N/A
26 Maps: 1, 4	4520598C- CAD008258295 OAKITE PRODUCTS	16961 KNOTT AVE LA MIRADA	Hist-CA	No Longer Listed	0.03 S	N/A
26 Maps: 1, 4	299CF295- SLT4L6981856 ARDROX CORP. (FORMER) NOW BRENT AMERICA	16961 KNOTT AVENUE LA MIRADA	Hist-CA	No Longer Listed	0.03 S	N/A
26 Maps: 1, 4	BBA5AC3- 19280414 LEEDER CHEMICALS COMPANY	16961 KNOTT AVENUE LA MIRADA	Hist-CA	No Longer Listed	0.03 S	N/A
26 Maps: 1, 4	CAD008258295 CHEMETALL U. S. INC	16961 KNOTT AVE LA MIRADA	Hist-CA	No Longer Listed	0.03 S	N/A
26 Maps: 1, 4	006487-035639- LAC CHEMETALL U.S., INC.	16961 KNOTT AVE LA MIRADA	Hist-CA	Name Changed	0.03 S	N/A
26 Maps: 1, 4	SD0011285 LEEDER CHEMICALS COMPANY	16961 KNOTT AVE LA MIRADA	Hist-CA	No Longer Listed	0.03 S	N/A
26 Maps: 1, 4	CC040B62- T0603701532 ARDROX INC (FORMER)	16961 KNOTT AVE LA MIRADA	Hist-CA	No Longer Listed	0.03 S	N/A
26 Maps: 1, 4	679442E0- CAD008258295 BRENT AMERICA INC	16961 KNOTT AVE LAMIRADA	Hist-CA	No Longer Listed	0.03 S	N/A
26 Maps: 1, 4	001020-CA -001 CHEMETALL US, INC	16961 KNOTT AVE LA MIRADA	Hist-CA	No Longer Listed	0.03 S	N/A
26 Maps: 1, 4	E74BA71C- 71002159 EMT/Brent America, Inc.	16961 Knott Avenue La Mirada	Hist-CA	No Longer Listed	0.03 S	N/A

MAP ID	ID/SITE NAME	ADDRESS	DATABASE	STATUS	DISTANCE (MILES)	ELEV DIFF (FEET)
26 Maps: 1, 4	CC040B62-SL603792793 Ardrox Inc.	16961 KNOTT AVE. La Mirada	Hist-CA	No Longer Listed	0.03 S	N/A
26 Maps: 1, 4	SC AQMD-SC-124016 CHEMETALL U,S., INC,	16961 KNOTT AVE LA MIRADA	Hist-CA	No Longer Listed	0.03 S	N/A
26 Maps: 1, 4	C1366D37-SLT4L6981856 ARDROX CORP. (FORMER) NOW BRENT AMERICA	16961 KNOTT AVENUE LA MIRADA	Hist-CA	No Longer Listed	0.03 S	N/A
26 Maps: 1, 4	1182347 TANK LEAK- CONTAMINATED SOIL	16961 KNOTT AVE LA MIRADA	Hist-CalFID-CA	Listed	0.03 S	N/A
26 Maps: 1, 4	241482 LEEDER CHEMICALS COMPANY	16961 KNOTT AVENUE LA MIRADA	Hist-CALSITES-CA	Listed	0.03 S	N/A
26 Maps: 1, 4	278874-PD BRENT AMERICA	16961 KNOTT AVE LA MIRADA	Hist-Chemical Manufacturing	Listed	0.03 S	N/A
26 Maps: 1, 4	18412 CHEMETALL OAKITE	16961 KNOTT AVE La Mirada	Hist-Chemical Manufacturing	Listed	0.03 S	N/A
26 Maps: 1, 4	956 BRENT AMERICA, INC.	16961 KNOTT AVE LOS ANGELES	Hist-FIFRA-US	Listed	0.03 S	N/A
26 Maps: 1, 4	241482 LEEDER ARDROX INC	16961 KNOTT AVE LA MIRADA	Hist-FINDS-US	Listed	0.03 S	N/A
26 Maps: 1, 4	7432907 BRENT AMERICA, INC./ARDROX INC	16961 KNOTT AVE LA MIRADA	Hist-LUSTIS-CA	Listed	0.03 S	N/A
26 Maps: 1, 4	19280414 LEEDER CHEMICALS COMPANY	16961 KNOTT AVENUE LA MIRADA	Historical-CA	Listed	0.03 S	N/A
26 Maps: 1, 4	906380016-UST ARDROX INC (FORMER)	16961 KNOTT AVE LA MIRADA	HIST-R4-CA	Listed	0.03 S	N/A

MAP ID	ID/SITE NAME	ADDRESS	DATABASE	STATUS	DISTANCE (MILES)	ELEV DIFF (FEET)
26 Maps: 1, 4	340-SLIC ARDROX INC (FORMER)	16961 KNOTT AVE LA MIRADA	HIST-R4-CA	Listed	0.03 S	N/A
26 Maps: 1, 4	241482 FORMER ARDROX INC	16961 KNOTT AVENU LA MIRADA	Hist-Regional-SLIC- CA	Listed	0.03 S	N/A
26 Maps: 1, 4	931652 ARDROX, INC.	16961 KNOTT AVE LA MIRADA	Hist-SCL-CA	Listed	0.03 S	N/A
26 Maps: 1, 4	931652 BRENT AMERICA INC.	16961 KNOTT AVE. LA MIRADA	Hist-TRIS-US	Listed	0.03 S	N/A
26 Maps: 1, 4	7CA3542A- 110012440153 BRENT AMERICA INCORPORATED	16961 KNOTT AVENUE LA MIRADA	Hist-US	No Longer Listed	0.03 S	N/A
26 Maps: 1, 4	5CB2F9E- CAD008258295 OAKITE PRODUCTS, INC.	16961 KNOTT AVE. LA MIRADA	Hist-US	No Longer Listed	0.03 S	N/A
26 Maps: 1, 4	A44A3FD3- CAD008258295 OAKITE PRODUCTS, INC.	16961 KNOTT AVE. LA MIRADA	Hist-US	No Longer Listed	0.03 S	N/A
26 Maps: 1, 4	245034 LEEDER CHEMICALS INC	16961 KNOTT AVENUE LA MIRADA	Hist-UST-CA	Listed	0.03 S	N/A
26 Maps: 1, 4	CAD008258295 BRENT AMERICA INC	16961 KNOTT AVE LAMIRADA	HWIS-CA	Listed	0.03 S	N/A
26 Maps: 1, 4	6014 Chemetall US Inc	16961 Knott Ave La Mirada	NPDES-CA	Listed	0.03 S	N/A
26 Maps: 1, 4	189142 Brent America	16961 Knott Ave La Mirada	NPDES-SW-CA	Listed	0.03 S	N/A
26 Maps: 1, 4	191076 Chemetall US Inc	16961 Knott Ave La Mirada	NPDES-SW-CA	Listed	0.03 S	N/A
26 Maps: 1, 4	CAD008258295 CHEMETALL U. S. INC.	16961 KNOTT AVE. LA MIRADA	RCRA-LQG-US	Listed	0.03 S	N/A

MAP ID	ID/SITE NAME	ADDRESS	DATABASE	STATUS	DISTANCE (MILES)	ELEV DIFF (FEET)
26 Maps: 1, 4	CAC002975323 SOLID STATE DEVICES	16961 KNOTT AVENUE LA MIRADA	RCRA-NON-US	Listed	0.03 S	N/A
26 Maps: 1, 4	SLT4L6981856 ARDROX CORP. (FORMER) NOW BRENT AMERICA	16961 KNOTT AVENUE LA MIRADA	SLIC-Closed-CA	Completed - Case Closed	0.03 S	N/A
26 Maps: 1, 4	71002159 EMT/Brent America, Inc.	16961 Knott Avenue La Mirada	TierPer-CA	Refer: Other Agency	0.03 S	N/A
26 Maps: 1, 4	90638RDRXN16961 CHEMETALL US INC (FKA OAKITE PRODUCTS INC)	16961 KNOTT AVE LA MIRADA	TRIS2000-US	Listed	0.03 S	N/A
26 Maps: 1, 4	90638RDRXN16961 CHEMETALL US INC (FKA OAKITE PRODUCTS INC)	16961 KNOTT AVE LA MIRADA	TRIS2010-US	Listed	0.03 S	N/A
26 Maps: 1, 4	90638RDRXN16961 CHEMETALL US INC (FKA OAKITE PRODUCTS INC)	16961 KNOTT AVE LA MIRADA	TRIS80-US	Listed	0.03 S	N/A
26 Maps: 1, 4	90638RDRXN16961 CHEMETALL US INC (FKA OAKITE PRODUCTS INC)	16961 KNOTT AVE LA MIRADA	TRIS90-US	Listed	0.03 S	N/A
26 Maps: 1, 4	110012440153 BRENT AMERICA INCORPORATED	16961 KNOTT AVENUE LA MIRADA	TSCA-US	Listed	0.03 S	N/A
27 Maps: 1, 4	20193-SC PRUDENTIAL OVERALL SUPPLY	17641 FABRICA WAY CERRITOS	AIR-DIST-CA	Listed	0.03 NW	N/A
27 Maps: 1, 4	927223 Prudential Overall Supply	17641 Fabrica Way Cerritos	CHMIRS-CA	Listed	0.03 NW	N/A
27 Maps: 1, 4	19705 Prudential Overall Supply	17641 Fabrica Way Cerritos	Cleaners-CA	Listed	0.03 NW	N/A
27 Maps: 1, 4	001752-I01827-LAC PRUDENTIAL OVERALL SUPPLY	17641 FABRICA WAY CERRITOS	County-Others-CA	Listed	0.03 NW	N/A

MAP ID	ID/SITE NAME	ADDRESS	DATABASE	STATUS	DISTANCE (MILES)	ELEV DIFF (FEET)
27 Maps: 1, 4	001752-001827-LAC PRUDENTIAL OVERALL SUPPLY	17641 FABRICA WAY CERRITOS	County-UST-CA	Listed	0.03 NW	N/A
27 Maps: 1, 4	399992 PRUDENTIAL OVERALL SUPPLY	17641 FABRICA WAY CERRITOS	CRSP-CA	Listed	0.03 NW	N/A
27 Maps: 1, 4	59099 PRUDENTIAL OVERALL SUPPLY	17641 FABRICA WY E CERRITOS	CRSP-CA	Listed	0.03 NW	N/A
27 Maps: 1, 4	T0603702803 PRUDENTIAL OVERALL SUPPLY	17641 FABRICA WY E CERRITOS	ENF-CA	Listed	0.03 NW	N/A
27 Maps: 1, 4	SLT4305452 PRUDENTIAL OVERALL SUPPLY	17641 FABRICA WY CERRITOS	ENF-CA	Listed	0.03 NW	N/A
27 Maps: 1, 4	110002777852 PRUDENTIAL OVERALL SUPPLY	17641 FABRICA WAY CERRITOS	FRS-US	Listed	0.03 NW	N/A
27 Maps: 1, 4	C1366D37- SLT4305452 PRUDENTIAL OVERALL SUPPLY	17641 FABRICA WY CERRITOS	Hist-CA	No Longer Listed	0.03 NW	N/A
27 Maps: 1, 4	59099 PRUDENTIAL OVERALL SUPPLY	17641 FABRICA WY CERRITOS	Hist-CA	Address Changed	0.03 NW	N/A
27 Maps: 1, 4	299CF295- SLT4305452 PRUDENTIAL OVERALL SUPPLY	17641 FABRICA WY CERRITOS	Hist-CA	No Longer Listed	0.03 NW	N/A
27 Maps: 1, 4	1143466 PRUDENTIAL OVERALL SUPPLY	17641 FABRICA WAY CERRITOS	Hist-FINDS-US	Listed	0.03 NW	N/A
27 Maps: 1, 4	1143466 PRUDENTIAL OVERALL SUPPLY	17641 FABRICA WY E CERRITOS	Hist-LUSTIS-CA	Listed	0.03 NW	N/A
27 Maps: 1, 4	I-01827-UST PRUDENTIAL OVERALL SUPPLY	17641 FABRICA WY E CERRITOS	HIST-R4-CA	Listed	0.03 NW	N/A
27 Maps: 1, 4	1143466 PRUDENTIAL OVERALL SUPPLY	17641 FABRICA WAY CERRITOS	Hist-Regional-SLIC- CA	Listed	0.03 NW	N/A

MAP ID	ID/SITE NAME	ADDRESS	DATABASE	STATUS	DISTANCE (MILES)	ELEV DIFF (FEET)
27 Maps: 1, 4	5CB2F9E- CAD982019325 PRUDENTIAL OVERALL SUPPLY	17641 FABRICA WAY CERRITOS	Hist-US	No Longer Listed	0.03 NW	N/A
27 Maps: 1, 4	257679 PRUDENTIAL OVERALL SUPPLY	17641 FABRICA WAY CERRITOS	Hist-UST-CA	Listed	0.03 NW	N/A
27 Maps: 1, 4	CAL000078182 PRUDENTIAL OVERALL SUPPLY	17641 E FABRICA WY CERRITOS	HWIS-CA	Listed	0.03 NW	N/A
27 Maps: 1, 4	T0603702803 PRUDENTIAL OVERALL SUPPLY	17641 FABRICA WY E CERRITOS	LUST-Open-CA	Open - Eligible for Closure	0.03 NW	N/A
27 Maps: 1, 4	CAD982019325 PRUDENTIAL OVERALL SUPPLY	17641 FABRICA WAY CERRITOS	RCRA-SQG-US	Listed	0.03 NW	N/A
27 Maps: 1, 4	SLT4305452 PRUDENTIAL OVERALL SUPPLY	17641 FABRICA WY CERRITOS	SLIC-Closed-CA	Completed - Case Closed	0.03 NW	N/A
28 Maps: 1, 4	CAC002884051 JOEL MANALAD	7680 GRANADA DRIVE BUENA PARK	HWIS-CA	Listed	0.03 NW	N/A
29 Maps: 1, 4	772203-PD A & M PLASTICS	5650 KNOTT AVE BUENA PARK	Hist-Manufacturing	Listed	0.03 S	N/A
29 Maps: 1, 4	CAL000383506 INDUSTRIAL FORKLIFTS OF SO CAL	5650 KNOTT AVE BUENA PARK	HWIS-CA	Listed	0.03 S	N/A
29 Maps: 1, 4	CAL000427276 B&S BASU INC DBA INDUSTRIAL FORKLIFTS OF SO CAL	5650 KNOTT AVE BUENA PARK	HWIS-CA	Listed	0.03 S	N/A
29 Maps: 1, 4	CAC002974842 DOOSAN MATERIAL HANDLING SOLUTIONS	5650 KNOTT AVENUE BUENA PARK	RCRA-NON-US	Listed	0.03 S	N/A
30 Maps: 1, 4	016117-021041- LAC FOREST PLYWOOD INC	14711 ARTESIA BLVD LA MIRADA	County-UST-CA	Listed	0.03 SE	N/A

MAP ID	ID/SITE NAME	ADDRESS	DATABASE	STATUS	DISTANCE (MILES)	ELEV DIFF (FEET)
30 Maps: 1, 4	213348 BOAL FAMILY TRUST (FOREST PLY)	14711 ARTESIA BLVD LA MIRADA	CRSP-CA	Listed	0.03 SE	N/A
30 Maps: 1, 4	110066320145 BOAL FAMILY TRUST (FOREST PLY)	14711 ARTESIA BLVD LA MIRADA	FRS-US	Listed	0.03 SE	N/A
30 Maps: 1, 4	110065007753 FOREST PLYWOOD SALES	14711 ARTESIA BLVD LA MIRADA	FRS-US	Listed	0.03 SE	N/A
30 Maps: 1, 4	5771080 BOAL FAMILY TRUST (FOREST PLY)	14711 ARTESIA BLVD LA MIRADA	Hist-CalFID-CA	Listed	0.03 SE	N/A
30 Maps: 1, 4	6668495 FOREST PLYWOOD SALES	14711 ARTESIA BLVD LA MIRADA	Hist-CalFID-CA	Listed	0.03 SE	N/A
30 Maps: 1, 4	5771080 BOAL FAMILY TRUST (FOREST PLY)	14711 ARTESIA BLVD LA MIRADA	Hist-LUSTIS-CA	Listed	0.03 SE	N/A
30 Maps: 1, 4	I-21041-UST BOAL FAMILY TRUST (FOREST PLY)	14711 ARTESIA BLVD LA MIRADA	HIST-R4-CA	Listed	0.03 SE	N/A
30 Maps: 1, 4	5771080 BOAL FAMILY TRUST (FOREST PLY)	14711 ARTESIA BLVD LA MIRADA	Hist-Regional-LUST- CA	Listed	0.03 SE	N/A
30 Maps: 1, 4	CAL000324776 FOREST PLYWOOD SALES	14711 ARTESIA BLVD LA MIRADA	HWIS-CA	Listed	0.03 SE	N/A
30 Maps: 1, 4	CAC000870680 FOREST PLYWOOD SALES	14711 ARTESIA BLVD LA MIRADA	HWIS-CA	Listed	0.03 SE	N/A
30 Maps: 1, 4	T0603704464 BOAL FAMILY TRUST (FOREST PLY)	14711 ARTESIA BLVD LA MIRADA	LUST-Closed-CA	Completed - Case Closed	0.03 SE	N/A
30 Maps: 1, 4	CAL000324776 FOREST PLYWOOD SALES	14711 ARTESIA BLVD LA MIRADA	RCRA-NON-US	Listed	0.03 SE	N/A

MAP ID	ID/SITE NAME	ADDRESS	DATABASE	STATUS	DISTANCE (MILES)	ELEV DIFF (FEET)
31 Maps: 1, 4	80001438 OXY METAL INDUSTRIAL CORP.	5640 KNOTT AVE BUENA PARK	CorAct-Open-CA	Inactive - Needs Evaluation	0.04 N	N/A
31 Maps: 1, 4	000333-I00335-LAC OXY METAL INDUSTRIES	5640 S KNOTT AVE BUENA PARK	County-Others-CA	Listed	0.04 N	N/A
31 Maps: 1, 4	341058 OXY METAL INDUSTRIAL	5640 KNOTT AVE BUENA PARK	CRSP-CA	Listed	0.04 N	N/A
31 Maps: 1, 4	219542 OXY METAL INDUSTRIAL CORP.	5640 KNOTT AVE BUENA PARK	CRSP-CA	Listed	0.04 N	N/A
31 Maps: 1, 4	30330002 OXY METAL INDUSTRIES CORPORATION	5640 KNOTT AVENUE BUENA PARK	Eval-Hist-Other-CA	Refer: RCRA	0.04 N	N/A
31 Maps: 1, 4	110000621266 HENKEL CORP PARKER AMCHEM	5640 KNOTT AVE BUENA PARK	FRS-US	Listed	0.04 N	N/A
31 Maps: 1, 4	CAD060754231 OXY METAL INDUSTRIAL CORP.	5640 KNOTT AVE BUENA PARK	HazWaste-CA	CLOSED	0.04 N	N/A
31 Maps: 1, 4	BBA5AC3- 30330002 OXY METAL INDUSTRIES CORPORATION	5640 KNOTT AVENUE BUENA PARK	Hist-CA	No Longer Listed	0.04 N	N/A
31 Maps: 1, 4	AE2AF6A4- CAD060754231 OXY METAL INDUSTRIAL CORP.	5640 KNOTT AVE BUENA PARK	Hist-CA	No Longer Listed	0.04 N	N/A
31 Maps: 1, 4	CAD060754231 OXY METAL INDUSTRIAL CORP.	5640 KNOTT AVE BUENA PARK	Hist-CA	No Longer Listed	0.04 N	N/A
31 Maps: 1, 4	1192014 OXY METAL INDUSTRIES CORPORATION	5640 KNOTT AVENUE BUENA PARK	Hist-CALSITES-CA	Listed	0.04 N	N/A

MAP ID	ID/SITE NAME	ADDRESS	DATABASE	STATUS	DISTANCE (MILES)	ELEV DIFF (FEET)
31 Maps: 1, 4	199469 HENKEL CORPORATION PARKER AMCHE	5640 KNOTT AVE BUENA PARK	Hist-FINDS-US	Listed	0.04 N	N/A
31 Maps: 1, 4	6922385 OXY METAL IND CORP (CANCEL 78)	5640 KNOTT AVE BUENA PARK	Hist-FINDS-US	Listed	0.04 N	N/A
31 Maps: 1, 4	30330002 OXY METAL INDUSTRIES CORPORATION	5640 KNOTT AVENUE BUENA PARK	Historical-CA	Listed	0.04 N	N/A
31 Maps: 1, 4	B94CCE38- CAD060754231 HOOKER CHEMICAL & PLASTICS CORPORATION	5640 KNOTT AVE BUENA PARK	Hist-US	No Longer Listed	0.04 N	N/A
31 Maps: 1, 4	CAD060754231 HOOKER CHEMICAL & PLASTICS CORPORATION	5640 KNOTT AVE BUENA PARK	RCRA-COR-US	Listed	0.04 N	N/A
31 Maps: 1, 4	CAD060754231 HOOKER CHEMICAL & PLASTICS CORPORATION	5640 KNOTT AVE BUENA PARK	RCRA-TSDF-US	Listed	0.04 N	N/A
31 Maps: 1, 4	90620PRKRC5640K HENKEL CORP. PARKER AMCHEM	5640 KNOTT AVE. BUENA PARK	TRIS80-US	Listed	0.04 N	N/A
32 Maps: 1, 4	029155-048074- LAC ACCU-TECH	16801 KNOTT AVE LA MIRADA	County-Others-CA	Listed	0.04 N	N/A
32 Maps: 1, 4	029155-041692- LAC DEL VALLE KAHMAN & CO	16801 KNOTT AVE LA MIRADA	County-Others-CA	Listed	0.04 N	N/A
32 Maps: 1, 4	89439 Accu-Tech	16801 KNOTT AVE STE D LA MIRADA	CRSP-CA	Listed	0.04 N	N/A
32 Maps: 1, 4	110065282303 ACCU-TECH	16801 KNOTT AVE STE D LA MIRADA	FRS-US	Listed	0.04 N	N/A

MAP ID	ID/SITE NAME	ADDRESS	DATABASE	STATUS	DISTANCE (MILES)	ELEV DIFF (FEET)
32 Maps: 1, 4	029155-041692-LAC DEL VALLE, KAHMAN & CO	16801 KNOTT AVE LA MIRADA	Hist-CA	Name Changed	0.04 N	N/A
33 Maps: 1, 4	150090 City of Buena Park	7740 Granada Dr Buena Park	Hist-CA	No Longer Listed	0.04 NW	N/A
34 Maps: 1, 4	CAC002762834 LUU, ROBERT	7599 GRANADA DR. BUENA PARK	HWIS-CA	Listed	0.04 NW	N/A
35 Maps: 1, 4	CAC002821091 ORVILLE STOLL	7611 GRANADA DR BUENA PARK	HWIS-CA	Listed	0.04 NW	N/A
36 Maps: 1, 4	CAC002743701 MARY THOMPSON	7631 GRANADA DR BUENA PARK	HWIS-CA	Listed	0.04 NW	N/A
37 Maps: 1, 4	136288-SC AQUATIC STANDS & MORE	14730 FIRESTONE BLVD STE 312 LA MIRADA	AIR-DIST-CA	Listed	0.04 NW	N/A
37 Maps: 1, 4	029136-041650-LAC TALIZA COMPANY #314	14730 FIRESTONE BLVD LA MIRADA	County-Others-CA	Listed	0.04 NW	N/A
37 Maps: 1, 4	026334-035864-LAC ALARM SCREENS INTERNATIONAL	14730 FIRESTONE BLVD #305 LA MIRADA	County-Others-CA	Listed	0.04 NW	N/A
37 Maps: 1, 4	029136-041649-LAC J&J AMERICA	14730 FIRESTONE BLVD LA MIRADA	County-Others-CA	Listed	0.04 NW	N/A
37 Maps: 1, 4	026333-035863-LAC GOODWAY IMPORTS	14730 FIRESTONE BLVD #310 LA MIRADA	County-Others-CA	Listed	0.04 NW	N/A
37 Maps: 1, 4	029136-041648-LAC AQUATIC STANDS & MORE	14730 FIRESTONE BLVD LA MIRADA	County-Others-CA	Listed	0.04 NW	N/A
37 Maps: 1, 4	029136-048115-LAC CALIFORNIA INK PRINTING #313	14730 FIRESTONE BLVD LA MIRADA	County-Others-CA	Listed	0.04 NW	N/A

MAP ID	ID/SITE NAME	ADDRESS	DATABASE	STATUS	DISTANCE (MILES)	ELEV DIFF (FEET)
37 Maps: 1, 4	180538 California Ink Prtg & Graphics	14730 Firestone Blvd # 313 La Mirada	Hist-Printers	Listed	0.04 NW	N/A
37 Maps: 1, 4	123611 CALIFORNIA INK PRINTING	14730 FIRESTONE BLVD 313 La Mirada	Hist-Printers	Listed	0.04 NW	N/A
37 Maps: 1, 4	77601 COMPU DATA INNOVATIONS	14730 FIRESTONE BLVD La Mirada	Hist-Printers	Listed	0.04 NW	N/A
37 Maps: 1, 4	1134493-PD CALIFORNIA INK PRINTING	14730 FIRESTONE BLVD LA MIRADA	Hist-Printers	Listed	0.04 NW	N/A
37 Maps: 1, 4	1130626-PD BLUEPRINTS UNLIMITED	14730 FIRESTONE BLVD # 303 LA MIRADA	Hist-Printers	Listed	0.04 NW	N/A
37 Maps: 1, 4	115232 APPLIED DELIVERY SOLUTIONS INC	14730 FIRESTONE BLVD 310 La Mirada	Hist-Trucking	Listed	0.04 NW	N/A
37 Maps: 1, 4	1418890-PD INTERSTATE TRANSFER	14730 FIRESTONE BLVD LA MIRADA	Hist-Trucking	Listed	0.04 NW	N/A
37 Maps: 1, 4	CAL922914338 CALIFORNIA INK PRINTING & GRAPHICS	14730 FIRESTONE BLVD LA MIRADA	HWIS-CA	Listed	0.04 NW	N/A
38 Maps: 1, 4	10310554 #D1 United Refrigeration Inc.	6150 Valley View St Buena Park	CERS-CA	Listed	0.04 N	N/A
38 Maps: 1, 4	50 #D1 United Refrigeration Inc.	6150 VALLEY VIEW ST BUENA PARK	CRSP-CA	Listed	0.04 N	N/A
38 Maps: 1, 4	110066262065 #D1 UNITED REFRIGERATION INC.	6150 VALLEY VIEW ST BUENA PARK	FRS-US	Listed	0.04 N	N/A
39 Maps: 1, 4	52057-SC WESTERN PHOTOGRAPHIC SERV INC	6571 ALTURA BLVD BUENA PARK	AIR-DIST-CA	Listed	0.04 SE	N/A
39 Maps: 1, 4	77578 UNIVERSAL DIRECTORY PUBLISHING	6571 ALTURA BLVD 100 Buena Park	Hist-Printers	Listed	0.04 SE	N/A

MAP ID	ID/SITE NAME	ADDRESS	DATABASE	STATUS	DISTANCE (MILES)	ELEV DIFF (FEET)
39 Maps: 1, 4	CAL000107931 ELSON ALEXANDRE PHOTOGRAPHY	6571 ALTURA BLVD. BUENA PARK	HWIS-CA	Listed	0.04 SE	N/A
40 Maps: 1, 4	307675 Amerige Heights Development	Not Reported by Agency	CRSP-CA	Listed	0.04 SE	N/A
41 Maps: 1, 4	4520598C- CAC002595518 HAL HAFEZ	17834 VIERRA AVE CERRITOS	Hist-CA	No Longer Listed	0.04 NW	N/A
41 Maps: 1, 4	CAC002595518 HAL HAFEZ	17834 VIERRA AVE CERRITOS	HWIS-CA	Listed	0.04 NW	N/A
42 Maps: 1, 4	7820511 BORDEN PACKAGING AND INDUSTRIAL PRODUCTS	17625 FABRICA WAY CERRITOS	Hist-CalFID-CA	Listed	0.04 NW	N/A
43 Maps: 1, 4	SD0011506 COX BROADCASTING/K FI RADIO	16901 KNOTT AVE LA MIRADA	Hist-CA	No Longer Listed	0.04 S	N/A
43 Maps: 1, 4	6563889 COX BROADCASTING/K FI RADIO	16901 KNOTT AV	Hist-Regional-Other- CA	Listed	0.04 S	N/A
44 Maps: 1, 4	014624-041614- LAC MAGIC MESSENGER INC	14709 ARTESIA BLVD LA MIRADA	County-Others-CA	Listed	0.04 SE	N/A
44 Maps: 1, 4	014624-015261- LAC KEEBLER DISTRIBUTION CENTER	14709 ARTESIA BLVD LA MIRADA	County-UST-CA	Listed	0.04 SE	N/A
44 Maps: 1, 4	1260703 KEEBLER CO	14709 ARTESIA BLVD LA MIRADA	Hist-CalFID-CA	Listed	0.04 SE	N/A
44 Maps: 1, 4	6668494 KEEBLER DISTRIBUTION CENTER	14709 E ARTESIA BLVD LA MIRADA	Hist-City-UST-CA	Listed	0.04 SE	N/A
44 Maps: 1, 4	242778 KEEBLER COMPANY	14709 ARTESIA BOULEVARD LA MIRADA	Hist-UST-CA	Listed	0.04 SE	N/A

MAP ID	ID/SITE NAME	ADDRESS	DATABASE	STATUS	DISTANCE (MILES)	ELEV DIFF (FEET)
45 Maps: 1, 4	993410 So Cal Edison	Altura Blvd x Descanso Ave Buena Park	CHMIRS-CA	Listed	0.05 S	N/A
46 Maps: 1, 4	6668495 FOREST PLYWOOD INC	14711 E ARTESIA BLVD LA MIRADA	Hist-City-UST-CA	Listed	0.05 SE	N/A
47 Maps: 1, 4	2904 B&K Electric Wholesale	6140 Valley View St Buena Park	Hist-Manufacturing	Listed	0.05 N	N/A
48 Maps: 1, 4	9060375465 Knape & Vogt Mfg Co-western Di	14777 Firestone Blvd La Mirada	ALLFACS-IL	Listed	0.05 NW	N/A
48 Maps: 1, 4	005972-I06186-LAC KNAPE & VOGT	14777 FIRESTONE BLVD LA MIRADA	County-Others-CA	Listed	0.05 NW	N/A
48 Maps: 1, 4	005972-006186- LAC KNAPE & VOGT MANUFACTURING CO	14777 FIRESTONE BLVD LA MIRADA	County-Others-CA	Listed	0.05 NW	N/A
48 Maps: 1, 4	246837 KNAPPE AND VOGT	14777 FIRESTONE BLVD E LA MIRADA	CRSP-CA	Listed	0.05 NW	N/A
48 Maps: 1, 4	239739 KNAPE & VOGT	14777 E. FIRESTONE BLVD LA MIRADA	CRSP-CA	Listed	0.05 NW	N/A
48 Maps: 1, 4	SL184061389 KNAPE & VOGT	14777 E. FIRESTONE BLVD LA MIRADA	ENF-CA	Listed	0.05 NW	N/A
48 Maps: 1, 4	110002141049 KNAPE & VOGT MFG CO	14777 FIRESTONE BLVD. LA MIRADA	FRS-US	Listed	0.05 NW	N/A
48 Maps: 1, 4	299CF295- SL184061389 KNAPE & VOGT	14777 E. FIRESTONE BLVD LA MIRADA	Hist-CA	No Longer Listed	0.05 NW	N/A
48 Maps: 1, 4	299CF295- T0603701539 KNAPPE AND VOGT	14777 FIRESTONE BLVD E LA MIRADA	Hist-CA	No Longer Listed	0.05 NW	N/A
48 Maps: 1, 4	C1366D37- T0603701539 KNAPPE AND VOGT	14777 FIRESTONE BLVD E LA MIRADA	Hist-CA	No Longer Listed	0.05 NW	N/A

MAP ID	ID/SITE NAME	ADDRESS	DATABASE	STATUS	DISTANCE (MILES)	ELEV DIFF (FEET)
48 Maps: 1, 4	C1366D37-SL184061389 KNAPE & VOGT	14777 E. FIRESTONE BLVD LA MIRADA	Hist-CA	No Longer Listed	0.05 NW	N/A
48 Maps: 1, 4	481116 KNAPE & VOGT MANUFACTURING CO	14777 E. FIRESTONE BLVD LA MIRADA	Hist-CalFID-CA	Listed	0.05 NW	N/A
48 Maps: 1, 4	481116 KNAPE & VOGT MANUFACTURING	14777 E FIRESTONE BLVD LA MIRADA	Hist-FINDS-US	Listed	0.05 NW	N/A
48 Maps: 1, 4	6563728 KNAPE AND VOGT MFG.	14777 FIRESTONE LA MIRADA	Hist-HWS-CA	Listed	0.05 NW	N/A
48 Maps: 1, 4	481116 KNAPE AND VOGT MFG.	14777 FIRESTONE BLVD E LA MIRADA	Hist-LUSTIS-CA	Listed	0.05 NW	N/A
48 Maps: 1, 4	906380107-UST KNAPPE AND VOGT	14777 FIRESTONE BLVD E LA MIRADA	HIST-R4-CA	Listed	0.05 NW	N/A
48 Maps: 1, 4	6563728 KNAPPE & VOGT	14777 FIRESTONE BOULE LA MIRADA	Hist-Regional-SLIC-CA	Listed	0.05 NW	N/A
48 Maps: 1, 4	5CB2F9E-CAD070214085 KNAPE & VOGT MANUFACTURING	14777 E FIRESTONE BLVD LA MIRADA	Hist-US	No Longer Listed	0.05 NW	N/A
48 Maps: 1, 4	243712 KNAPE AND VOGT MANUFACTURING COM	14777 FIRESTONE BLVD LA MIRADA	Hist-UST-CA	Listed	0.05 NW	N/A
48 Maps: 1, 4	243713 KNAPE AND VOGT MFG CO	14777 FIRESTONE BLVD LA MIRADA	Hist-UST-CA	Listed	0.05 NW	N/A
48 Maps: 1, 4	CAD070214085 KNAPE & VOGT MANUFACTURING	14777 E FIRESTONE BLVD LA MIRADA	RCRA-SQG-US	Listed	0.05 NW	N/A
48 Maps: 1, 4	SL184061389 KNAPE & VOGT	14777 E. FIRESTONE BLVD LA MIRADA	SLIC-Closed-CA	Completed - Case Closed	0.05 NW	N/A
48 Maps: 1, 4	T0603701539 KNAPPE AND VOGT	14777 FIRESTONE BLVD E LA MIRADA	SLIC-Closed-CA	Completed - Case Closed	0.05 NW	N/A

MAP ID	ID/SITE NAME	ADDRESS	DATABASE	STATUS	DISTANCE (MILES)	ELEV DIFF (FEET)
48 Maps: 1, 4	90638KNPVG14777 KNAPE & VOGT MFG. CO.	14777 FIRESTONE BLVD. LA MIRADA	TRIS80-US	Listed	0.05 NW	N/A
49 Maps: 1, 4	021010-029754- LAC CONSOLIDATION SERVICES	17515 VALLEY VIEW AVE #B CERRITOS	County-Others-CA	Listed	0.05 N	N/A
49 Maps: 1, 4	021009-029753- LAC DOCUPAK INC	17515 VALLEY VIEW AVE #A CERRITOS	County-Others-CA	Listed	0.05 N	N/A
49 Maps: 1, 4	4520598C- CAL000221176 DOCUPAK INC	17515 VALLEY VIEW AVE CERRITOS	Hist-CA	No Longer Listed	0.05 N	N/A
49 Maps: 1, 4	809589-PD BUXTON & DOPP INC	17515 VALLEY VIEW AVE CERRITOS	Hist-Manufacturing	Listed	0.05 N	N/A
49 Maps: 1, 4	199830 Docupak	17515 Valley View Ave Cerritos	Hist-Printers	Listed	0.05 N	N/A
49 Maps: 1, 4	CAL000221176 DOCUPAK INC	17515 VALLEY VIEW AVE CERRITOS	HWIS-CA	Listed	0.05 N	N/A
50 Maps: 1, 4	110043860060 OC POLYMER	17707 VALLEY VIEW AVE CERRITOS	FRS-US	Listed	0.05 S	N/A
50 Maps: 1, 4	5CB2F9E- CAR000221200 OC POLYMER	17707 VALLEY VIEW AVE CERRITOS	Hist-US	No Longer Listed	0.05 S	N/A
50 Maps: 1, 4	CAR000221200 OC POLYMER	17707 VALLEY VIEW AVE CERRITOS	HWIS-CA	Listed	0.05 S	N/A
50 Maps: 1, 4	CAL000382101 AMPHENOL NELSON DUNN TECHNOLOGIES	17707 VALLEY VIEW AVE CERRITOS	HWIS-CA	Listed	0.05 S	N/A
50 Maps: 1, 4	CAC002716708 AMPHENOL NELSON DUNN TECHNOLOGIES	17707 VALLEY VIEW AVE CERRITOS	HWIS-CA	Listed	0.05 S	N/A
50 Maps: 1, 4	CAL000382101 AMPHENOL NELSON DUNN TECHNOLOGIES	17707 VALLEY VIEW AVE CERRITOS	RCRA-NON-US	Listed	0.05 S	N/A

MAP ID	ID/SITE NAME	ADDRESS	DATABASE	STATUS	DISTANCE (MILES)	ELEV DIFF (FEET)
50 Maps: 1, 4	CAR000221200 OC POLYMER	17707 VALLEY VIEW AVE CERRITOS	RCRA-SQG-US	Listed	0.05 S	N/A
51 Maps: 1, 4	002843-I02937-LAC MOBILE SCAFFOLDING	14790 FIRESTONE BLVD LA MIRADA	County-Others-CA	Listed	0.05 SE	N/A
51 Maps: 1, 4	002843-002937-LAC MOBILE SCAFFOLDING	14790 FIRESTONE BLVD LA MIRADA	County-Others-CA	Listed	0.05 SE	N/A
51 Maps: 1, 4	229528 MOBILE SCAFFOLDING	14790 FIRESTONE BLVD E LA MIRADA	CRSP-CA	Listed	0.05 SE	N/A
51 Maps: 1, 4	110066793018 MOBILE SCAFFOLDING	14790 FIRESTONE BLVD E LA MIRADA	FRS-US	Listed	0.05 SE	N/A
51 Maps: 1, 4	7708187 1X CITY OF LA MIRADA	14790 FIRESTONE BLVD LA MIRADA	Hist-CalFID-CA	Listed	0.05 SE	N/A
51 Maps: 1, 4	7753683 WESTERN TOOL	14790 FIRESTONE BLVD LA MIRADA	Hist-CalFID-CA	Listed	0.05 SE	N/A
51 Maps: 1, 4	1584887 MOBILE SCAFFOLDING	14790 FIRESTONE BLVD LA MIRADA	Hist-CalFID-CA	Listed	0.05 SE	N/A
51 Maps: 1, 4	1584887 MOBILE SCAFFOLDING	14790 FIRESTONE BLVD E LA MIRADA	Hist-LUSTIS-CA	Listed	0.05 SE	N/A
51 Maps: 1, 4	I-02937-UST MOBILE SCAFFOLDING	14790 FIRESTONE BLVD E LA MIRADA	HIST-R4-CA	Listed	0.05 SE	N/A
51 Maps: 1, 4	1584887 MOBILE SCAFFOLDING	14790 FIRESTONE BLVD E LA MIRADA	Hist-Regional-LUST-CA	Listed	0.05 SE	N/A
51 Maps: 1, 4	4027427 NEW AUTO MALL SITE	14790 E FIRESTONE LA MIRADA	Hist-USTReg-CA	Listed	0.05 SE	N/A
51 Maps: 1, 4	T0603702874 MOBILE SCAFFOLDING	14790 FIRESTONE BLVD E LA MIRADA	LUST-Closed-CA	Completed - Case Closed	0.05 SE	N/A

MAP ID	ID/SITE NAME	ADDRESS	DATABASE	STATUS	DISTANCE (MILES)	ELEV DIFF (FEET)
52 Maps: 1, 4	2003-05-069 14775 FIRESTONE BLVD NORTH, #204	14775 FIRESTONE BLVD NORTH, #204 LA MIRADA	CDL-CA	Listed	0.05 NW	N/A
52 Maps: 1, 4	D99C64AA- 200305069 14775 FIRESTONE BLVD NORTH, #204	14775 FIRESTONE BLVD NORTH, #204 LA MIRADA	Hist-CA	No Longer Listed	0.05 NW	N/A
53 Maps: 1, 4	1998-11-146 AMBERWOOD APTS: 7667 STAGE, APT #90	AMBERWOOD APTS: 7667 STAGE, APT #90 BUENA PARK	CDL-CA	Listed	0.05 SE	N/A
54 Maps: 1, 4	004985-I05173-LAC COYOTE CREEK WATER STUDY	0 COYOTE CREEK WHITTIER	County-Others-CA	Listed	0.05 SE	N/A
55 Maps: 1, 4	110203-SC LA MIRADA CHRYSLER PLYMOUTH VOLVO	14800 FIRESTONE BLVD LA MIRADA	AIR-DIST-CA	Listed	0.05 SE	N/A
55 Maps: 1, 4	002612-041652- LAC MACK SALES OF SO CALIF	14800 FIRESTONE BLVD LA MIRADA	County-Others-CA	Listed	0.05 SE	N/A
55 Maps: 1, 4	002612-022232- LAC LA MIRADA CHRYSLER PLYMOUTH	14800 FIRESTONE BLVD LA MIRADA	County-Others-CA	Listed	0.05 SE	N/A
55 Maps: 1, 4	002612-048738- LAC MACK SALES OF SO CALIF	14800 FIRESTONE BLVD LA MIRADA	County-Others-CA	Listed	0.05 SE	N/A
55 Maps: 1, 4	002612-I02698-LAC O'NEILL VOLVO	14800 FIRESTONE BLVD LA MIRADA	County-Others-CA	Listed	0.05 SE	N/A
55 Maps: 1, 4	403578 TEC OF CALIFORNIA INC	14800 FIRESTONE BLVD LA MIRADA	CRSP-CA	Listed	0.05 SE	N/A
55 Maps: 1, 4	110002875489 T E C OF CALIFORNIA INC	14800 FIRESTONE BLVD LA MIRADA	FRS-US	Listed	0.05 SE	N/A
55 Maps: 1, 4	215945 Tec Equipment	14800 Firestone Blvd La Mirada	Hist-Auto Dealers	Listed	0.05 SE	N/A

MAP ID	ID/SITE NAME	ADDRESS	DATABASE	STATUS	DISTANCE (MILES)	ELEV DIFF (FEET)
55 Maps: 1, 4	128332 Mack Sales Of Southern Ca	14800 Firestone Blvd La Mirada	Hist-Auto Dealers	Listed	0.05 SE	N/A
55 Maps: 1, 4	215870 Mack Truck Sales of Southern California	14800 Firestone Blvd La Mirada	Hist-Auto Dealers	Listed	0.05 SE	N/A
55 Maps: 1, 4	CAD983634965 T E C OF CALIFORNIA INC	14800 FIRESTONE BLVD LA MIRADA	Hist-CA	Date Archived: 10/14/2017 Original Database: RCRA	0.05 SE	N/A
55 Maps: 1, 4	002612-I02698-LAC ONEILL VOLVO	14800 FIRESTONE BLVD LA MIRADA	Hist-CA	No Longer Listed	0.05 SE	N/A
55 Maps: 1, 4	4520598C- CAD983634965 T E C OF CALIFORNIA INC	14800 FIRESTONE BLVD LA MIRADA	Hist-CA	No Longer Listed	0.05 SE	N/A
55 Maps: 1, 4	CAD983634965 TEC OF CALIFORNIA INC	14800 FIRESTONE BLVD LA MIRADA	Hist-CA	Name Changed	0.05 SE	N/A
55 Maps: 1, 4	5CB2F9E- CAD983634965 T E C OF CALIFORNIA INC	14800 FIRESTONE BLVD LA MIRADA	Hist-US	No Longer Listed	0.05 SE	N/A
55 Maps: 1, 4	CAL000196780 MACK SALES OF SOUTHERN CA TEC OF CA INC	14800 FIRESTONE BLVD LA MIRADA	HWIS-CA	Listed	0.05 SE	N/A
55 Maps: 1, 4	CAD983634965 TEC OF CALIFORNIA INC	14800 FIRESTONE BLVD LA MIRADA	RCRA-LQG-US	Listed	0.05 SE	N/A
56 Maps: 1, 4	25889-SC MOBILE SCAFFOLDING	14792 FIRESTONE BLVD LA MIRADA	AIR-DIST-CA	Listed	0.05 SE	N/A
56 Maps: 1, 4	88881-SC LA MIRADA REDEVELOPMENT AGENCY	14792 FIRESTONE BLVD LA MIRADA	AIR-DIST-CA	Listed	0.05 SE	N/A
56 Maps: 1, 4	011675-011731- LAC MOBILE SCAFFOLDING	14792 FIRESTONE BLVD LA MIRADA	County-Others-CA	Listed	0.05 SE	N/A

MAP ID	ID/SITE NAME	ADDRESS	DATABASE	STATUS	DISTANCE (MILES)	ELEV DIFF (FEET)
56 Maps: 1, 4	110002709356 MOBILE SCAFFOLDING MGMT & SALES	14792 E FIRESTONE BLVD LA MIRADA	FRS-US	Listed	0.05 SE	N/A
56 Maps: 1, 4	7757838 1X LA MIRADA REDEVELOPMENT AGENCY	14792 FIRESTONE BLVD LA MIRADA	Hist-CalFID-CA	Listed	0.05 SE	N/A
56 Maps: 1, 4	280150 MOBILE SCAFFOLDING MGMT & SALES	14792 FIRESTONE BLVD LA MIRADA	Hist-CalFID-CA	Listed	0.05 SE	N/A
56 Maps: 1, 4	280150 MOBILE SCAFFOLDING MGMT & SALES	14792 E FIRESTONE BLVD LA MIRADA	Hist-FINDS-US	Listed	0.05 SE	N/A
56 Maps: 1, 4	5CB2F9E- CAD981445323 MOBILE SCAFFOLDING MGMT & SALES	14792 E FIRESTONE BLVD LA MIRADA	Hist-US	No Longer Listed	0.05 SE	N/A
56 Maps: 1, 4	250112 MOBILE SCAFFOLDING	14792 E FIRESTONE BLVD LA MIRADA	Hist-UST-CA	Listed	0.05 SE	N/A
56 Maps: 1, 4	CAD981445323 MOBILE SCAFFOLDING MGMT & SALES	14792 E FIRESTONE BLVD LA MIRADA	RCRA-NON-US	Listed	0.05 SE	N/A
57 Maps: 1, 4	CAC002871796 DONALD & GLENDA LUX	7731 GRANADA DR BUENA PARK	HWIS-CA	Listed	0.05 NW	N/A
58 Maps: 1, 4	149894-SC FLEMING ENVIRONMENTAL INC.	6130 VALLEY VIEW ST BUENA PARK	AIR-DIST-CA	Listed	0.05 N	N/A
58 Maps: 1, 4	714336-PD PATS TRACKS	6130 VALLEY VIEW ST BUENA PARK	Hist-Auto Dealers	Listed	0.05 N	N/A
58 Maps: 1, 4	4520598C- CAL000315099 FLEMING ENV INC	6130 VALLEY VIEW ST BUENA PARK	Hist-CA	No Longer Listed	0.05 N	N/A
58 Maps: 1, 4	CAL000315099 FLEMING ENVIRONMENTAL INC	6130 VALLEY VIEW ST BUENA PARK	HWIS-CA	Listed	0.05 N	N/A

MAP ID	ID/SITE NAME	ADDRESS	DATABASE	STATUS	DISTANCE (MILES)	ELEV DIFF (FEET)
59 Maps: 1, 4	CAC002890305 ESA P PORTFOLIO LLC	14775 FIRESTONE BLVD LA MIRADA	HWIS-CA	Listed	0.05 N	N/A
60 Maps: 1, 4	147277-SC PLAZA BUILDER, INC.	17605 FABRICA WAY CERRITOS	AIR-DIST-CA	Listed	0.05 NW	N/A
60 Maps: 1, 4	020886-029598- LAC CDI INC	17605 FABRICA WAY #K CERRITOS	County-Others-CA	Listed	0.05 NW	N/A
60 Maps: 1, 4	020889-029601- LAC LAMBDA RESEARCH OPTICS INC	17605 FABRICA WAY #B CERRITOS	County-Others-CA	Listed	0.05 NW	N/A
60 Maps: 1, 4	020890-029602- LAC LAMBDA RESEARCH OPTICS INC	17605 FABRICA WAY #C CERRITOS	County-Others-CA	Listed	0.05 NW	N/A
60 Maps: 1, 4	020891-029603- LAC LAMBDA RESEARCH OPTICS INC	17605 FABRICA WAY #A CERRITOS	County-Others-CA	Listed	0.05 NW	N/A
60 Maps: 1, 4	020887-029599- LAC LAMBDA PRECISION OPTICS INC	17605 FABRICA WAY #C CERRITOS	County-Others-CA	Listed	0.05 NW	N/A
60 Maps: 1, 4	020885-029597- LAC CDI INC	17605 FABRICA WAY #L CERRITOS	County-Others-CA	Listed	0.05 NW	N/A
60 Maps: 1, 4	020888-029600- LAC LAMBDA RESEARCH OPTICS INC	17605 FABRICA WAY #D CERRITOS	County-Others-CA	Listed	0.05 NW	N/A
60 Maps: 1, 4	020892-029604- LAC SENTECH INTERNATIONAL INC	17605 FABRICA WAY #J CERRITOS	County-Others-CA	Listed	0.05 NW	N/A
60 Maps: 1, 4	110002672974 I T CORP CERRITOS	17605 FABRICA WAY SUITE D CERRITOS	FRS-US	Listed	0.05 NW	N/A

MAP ID	ID/SITE NAME	ADDRESS	DATABASE	STATUS	DISTANCE (MILES)	ELEV DIFF (FEET)
60 Maps: 1, 4	212773 IT CORP CERRITOS	17605 FABRICA WAY CERRITOS	Hist-CalFID-CA	Listed	0.05 NW	N/A
60 Maps: 1, 4	7757232 1X ACQUIPORT_II CORP	17605 FABRICA WAY CERRITOS	Hist-CalFID-CA	Listed	0.05 NW	N/A
60 Maps: 1, 4	41271 BEAM AIR CONDITIONING	17605 FABRICA WAY CERRITOS	Hist-CalFID-CA	Listed	0.05 NW	N/A
60 Maps: 1, 4	212773 IT CORP CERRITOS	17605 FABRICA WAY STE D CERRITOS	Hist-FINDS-US	Listed	0.05 NW	N/A
60 Maps: 1, 4	41271 BEAM AIR CONDITIONING	17605 FABRICA WAY STE K CERRITOS	Hist-FINDS-US	Listed	0.05 NW	N/A
60 Maps: 1, 4	1065673-PD PLAS-STAL	17605 FABRICA WAY # K CERRITOS	Hist-Machine Shop	Listed	0.05 NW	N/A
60 Maps: 1, 4	A44A3FD3- CAD980881296 I T CORP CERRITOS	17605 FABRICA WAY CERRITOS	Hist-US	No Longer Listed	0.05 NW	N/A
60 Maps: 1, 4	5CB2F9E- CAD980881296 IT CORPORATION- CERRITOS	17605 FABRICA WY CERRITOS	Hist-US	No Longer Listed	0.05 NW	N/A
60 Maps: 1, 4	CAC002518887 PF BUSINESS PARKS	17605 FABRICA WAY STE B-D CERRITOS	HWIS-CA	Listed	0.05 NW	N/A
60 Maps: 1, 4	CAD980881296 IT CORP CERRITOS	17605 FABRICA WAY CERRITOS	HWIS-CA	Listed	0.05 NW	N/A
60 Maps: 1, 4	CAL000146454 LAMBDA RESEARCH OPTICS INC	17605 FABRICA WAY CERRITOS	HWIS-CA	Listed	0.05 NW	N/A
60 Maps: 1, 4	CAD980881296 IT CORPORATION	HYHQ36007083 17605 FABRICA WAY CERRITOS	Manifest-NY	Listed	0.05 NW	N/A
60 Maps: 1, 4	CAD980881296 I T CORP CERRITOS	17605 FABRICA WAY SUITE D CERRITOS	RCRA-NON-US	Listed	0.05 NW	N/A

MAP ID	ID/SITE NAME	ADDRESS	DATABASE	STATUS	DISTANCE (MILES)	ELEV DIFF (FEET)
61 Maps: 1, 4	006133-I06349-LAC COOPER TIRE & RUBBER CO	6370 ARTESIA BLVD LA MIRADA	County-Others-CA	Listed	0.05 N	N/A
61 Maps: 1, 4	CAC002712781 SUPERIOR POOL PRODUCTS LLC DBA NATIONAL POOL TILE	6370 ARTESIA BLVD. BUENA PARK	HWIS-CA	Listed	0.05 N	N/A
62 Maps: 1, 4	197235 BRISTOL-MYER SQUIBB (DRACKETT)	14731 EAST INDUSTRIAL CIRCLE LA MIRADA	CRSP-CA	Listed	0.06 NW	N/A
62 Maps: 1, 4	SLT4L3301801 BRISTOL-MYER SQUIBB (DRACKETT)	14731 EAST INDUSTRIAL CIRCLE LA MIRADA	ENF-CA	Listed	0.06 NW	N/A
62 Maps: 1, 4	110066573112 BRISTOL-MYER SQUIBB (DRACKETT)	14731 EAST INDUSTRIAL CIRCLE LA MIRADA	FRS-US	Listed	0.06 NW	N/A
62 Maps: 1, 4	299CF295- SLT4L3301801 BRISTOL-MYER SQUIBB (DRACKETT)	14731 EAST INDUSTRIAL CIRCLE LA MIRADA	Hist-CA	No Longer Listed	0.06 NW	N/A
62 Maps: 1, 4	C1366D37- SLT4L3301801 BRISTOL-MYER SQUIBB (DRACKETT)	14731 EAST INDUSTRIAL CIRCLE LA MIRADA	Hist-CA	No Longer Listed	0.06 NW	N/A
62 Maps: 1, 4	SLT4L3301801 BRISTOL-MYER SQUIBB (DRACKETT)	14731 EAST INDUSTRIAL CIRCLE LA MIRADA	SLIC-Closed-CA	Completed - Case Closed	0.06 NW	N/A
63 Maps: 1, 4	SC AQMD-SC- 148913 PARKLAND ENT/BEACH & LA MIRADA CAR WASH	5231 BEACH BLVD BUENA PARK	Air-CA	Listed	0.06 E	N/A
63 Maps: 1, 4	122424-SC BEACH & LA MIRADA CARWASH	5231 BEACH BLVD BUENA PARK	AIR-DIST-CA	Listed	0.06 E	N/A

MAP ID	ID/SITE NAME	ADDRESS	DATABASE	STATUS	DISTANCE (MILES)	ELEV DIFF (FEET)
63 Maps: 1, 4	133837-SC ENOCH LLC/BEACH & LA MIRADA CARWASH DBA	5231 BEACH BLVD BUENA PARK	AIR-DIST-CA	Listed	0.06 E	N/A
63 Maps: 1, 4	148913-SC PARKLAND ENT/BEACH & LA MIRADA CAR WASH	5231 BEACH BLVD BUENA PARK	AIR-DIST-CA	Listed	0.06 E	N/A
63 Maps: 1, 4	106540-SC D GORDON MC COMBER TRUST	5231 BEACH BLVD BUENA PARK	AIR-DIST-CA	Listed	0.06 E	N/A
63 Maps: 1, 4	128287-SC EQUILON ENT, SHELL OIL PRODUCTS US DBA	5231 BEACH BLVD BUENA PARK	AIR-DIST-CA	Listed	0.06 E	N/A
63 Maps: 1, 4	10626454 T-MOBILE WEST CORPORATION LA02988A	5231 Beach Blvd Buena Park	CERS-CA	Listed	0.06 E	N/A
63 Maps: 1, 4	10411210 Beach & La Mirada Car Wash	5231 Beach Blvd Buena Park	CERS-CA	Listed	0.06 E	N/A
63 Maps: 1, 4	10515817 BEACH & LA MIRADA CAR WASH/INACTIVE	5231 BEACH BLVD BUENA PARK	CERS-CA	Listed	0.06 E	N/A
63 Maps: 1, 4	RO0001083-ORG SHELL OIL	5231 BEACH BLVD BUENA PARK	County-LUST- Closed-CA	Closed	0.06 E	N/A
63 Maps: 1, 4	RO0001899-ORG SHELL OIL	5231 BEACH BLVD BUENA PARK	County-LUST- Closed-CA	Closed	0.06 E	N/A
63 Maps: 1, 4	FA0047348-ORG BEACH & LA MIRADA CAR WASH	5231 BEACH BLVD BUENA PARK	County-Others-CA	Listed	0.06 E	N/A
63 Maps: 1, 4	FA0047348-ORG BEACH & LA MIRADA CAR WASH	5231 BEACH BLVD BUENA PARK	County-UST-CA	Listed	0.06 E	N/A
63 Maps: 1, 4	11369 Beach & La Mirada Car Wash	5231 BEACH BLVD BUENA PARK	CRSP-CA	Listed	0.06 E	N/A

MAP ID	ID/SITE NAME	ADDRESS	DATABASE	STATUS	DISTANCE (MILES)	ELEV DIFF (FEET)
63 Maps: 1, 4	466631 EQUILON ENT, SHELL OIL PRODUCTS US DBA	5231 BEACH BLVD BUENA PARK	CRSP-CA	Listed	0.06 E	N/A
63 Maps: 1, 4	110066522105 SHELL OIL	5231 BEACH BLVD BUENA PARK	FRS-US	Listed	0.06 E	N/A
63 Maps: 1, 4	110037991643 EQUILON ENT, SHELL OIL PRODUCTS US DBA	5231 BEACH BLVD BUENA PARK	FRS-US	Listed	0.06 E	N/A
63 Maps: 1, 4	110065424696 BEACH & LA MIRADA CAR WASH	5231 BEACH BLVD BUENA PARK	FRS-US	Listed	0.06 E	N/A
63 Maps: 1, 4	RO0001899-ORG SHELL OIL	5231 BEACH BLVD Buena Park	Hist-CA	No Longer Listed	0.06 E	N/A
63 Maps: 1, 4	16101 SHELL #204-1020- 0107	5231 BEACH BLVD BUENA PARK	Hist-CA	No Longer Listed	0.06 E	N/A
63 Maps: 1, 4	RO0001899-ORG SHELL OIL	5231 BEACH BLVD Beuna Park	Hist-CA	City Changed	0.06 E	N/A
63 Maps: 1, 4	RO0001083-ORG SHELL OIL	5231 BEACH BLVD Beuna Park	Hist-CA	City Changed	0.06 E	N/A
63 Maps: 1, 4	RO0001083-ORG SHELL OIL	5231 BEACH BLVD Buena Park	Hist-CA	No Longer Listed	0.06 E	N/A
63 Maps: 1, 4	377496 SHELL SERVICE STATION	5231 BEACH BOULEVARD BUENA PARK	Hist-LUSTIS-CA	Listed	0.06 E	N/A
63 Maps: 1, 4	377496 SHELL SERVICE STATION	5231 BEACH BOULEVARD BUENA PARK	Hist-Regional-UST- CA	Listed	0.06 E	N/A
63 Maps: 1, 4	211102 BEACH & LA MIRADA CAR WASH	5231 BEACH BLVD BUENA PARK	Hist-Service Stations	Listed	0.06 E	N/A

MAP ID	ID/SITE NAME	ADDRESS	DATABASE	STATUS	DISTANCE (MILES)	ELEV DIFF (FEET)
63 Maps: 1, 4	CAL000307537 BEACH & LA MIRADA CAR WASH	5231 BEACH BLVD BUENA PARK	HWIS-CA	Listed	0.06 E	N/A
63 Maps: 1, 4	CAL000307537 BEACH & LA MIRADA CAR WASH	5231 BEACH BLVD BUENA PARK	RCRA-NON-US	Listed	0.06 E	N/A
63 Maps: 1, 4	151734 Beach & La Mirada Car Wash	5231 Beach Blvd Buena Park	UST-CA	Listed	0.06 E	N/A
63 Maps: 1, 4	11369 Beach & La Mirada Car Wash	5231 BEACH BLVD BUENA PARK	UST-CRSP-CA	Listed	0.06 E	N/A
63 Maps: 1, 4	T0605900292 SHELL #204-1020- 0107	5231 BEACH BOULEVARD BUENA PARK	UST-Priority-CA	Listed	0.06 E	N/A
64 Maps: 1, 4	144805-SC ESSELTE CORPORATION	6280 ARTESIA BLVD BUENA PARK	AIR-DIST-CA	Listed	0.06 N	N/A
64 Maps: 1, 4	10567813 EXEMPLIS CORPORATION	6280 ARTESIA BLVD BUENA PARK	CERS-CA	Listed	0.06 N	N/A
64 Maps: 1, 4	RO0000827-ORG MODERN MATERIALS	6280 ARTESIA BLVD BUENA PARK	County-LUST- Closed-CA	Closed	0.06 N	N/A
64 Maps: 1, 4	031131-047554- LAC ESSELTE CORP	6280 ARTESIA BLVD BUENA PARK	County-Others-CA	Listed	0.06 N	N/A
64 Maps: 1, 4	466827 ESSELTE CORPORATION	6280 ARTESIA BOULEVARD BUENA PARK	CRSP-CA	Listed	0.06 N	N/A
64 Maps: 1, 4	434630 EXEMPLIS CORPORATION	6280 ARTESIA BLVD BUENA PARK	CRSP-CA	Listed	0.06 N	N/A
64 Maps: 1, 4	110022473508 ESSELTE CORPORATION	6280 ARTESIA BOULEVARD BUENA PARK	FRS-US	Listed	0.06 N	N/A
64 Maps: 1, 4	RO0000827-ORG MODERN MATERIALS	6280 ARTESIA BLVD Buena Park	Hist-CA	No Longer Listed	0.06 N	N/A

MAP ID	ID/SITE NAME	ADDRESS	DATABASE	STATUS	DISTANCE (MILES)	ELEV DIFF (FEET)
64 Maps: 1, 4	568159 ESSELTE PENDAFLEX	6280 ARTESIA BLVD BUENA PARK	Hist-CA	No Longer Listed	0.06 N	N/A
64 Maps: 1, 4	RO0000827-ORG MODERN MATERIALS	6280 ARTESIA BLVD Beuna Park	Hist-CA	City Changed	0.06 N	N/A
64 Maps: 1, 4	933108 MODERN MATERIALS, INC.	6280 ARTESIA BOULEVARD BUENA PARK	Hist-LUSTIS-CA	Listed	0.06 N	N/A
64 Maps: 1, 4	201013 ESSELTE PENDAFLEX CORP	6280 ARTESIA BLVD Buena Park	Hist-Printers	Listed	0.06 N	N/A
64 Maps: 1, 4	933108 MODERN MATERIALS	6280 ARTESIA BLVD BUENA PARK	Hist-Regional-Other- CA	Listed	0.06 N	N/A
64 Maps: 1, 4	933108 MODERN MATERIALS INC.	6280 ARTESIA BOULEVARD BUENA PARK	Hist-Regional-UST- CA	Listed	0.06 N	N/A
64 Maps: 1, 4	5CB2F9E- CAR000163444 ESSELTE CORPORATION	6280 ARTESIA BOULEVARD BUENA PARK	Hist-US	No Longer Listed	0.06 N	N/A
64 Maps: 1, 4	250141 MODERN NATERIALS INC	6280 ARTESIA BLVD BUENA PARK	Hist-UST-CA	Listed	0.06 N	N/A
64 Maps: 1, 4	CAC001410920 NIELSEN & BAINBRIDGE	6280 ARTESIA BLVD BUENA PARK	HWIS-CA	Listed	0.06 N	N/A
64 Maps: 1, 4	CAR000163444 ESSELTE CORPORATION	6280 ARTESIA BLVD BUENA PARK	HWIS-CA	Listed	0.06 N	N/A
64 Maps: 1, 4	CAC001497024 MAC TRANSPORT EXPRESS	6280 ARTESIA BLVD BUENA PARK	HWIS-CA	Listed	0.06 N	N/A
64 Maps: 1, 4	288975 Esselte Corp	6280 Artesia Blvd Buena Park	NPDES-SW-CA	Listed	0.06 N	N/A
64 Maps: 1, 4	CAR000163444 ESSELTE CORPORATION	6280 ARTESIA BOULEVARD BUENA PARK	RCRA-SQG-US	Listed	0.06 N	N/A

MAP ID	ID/SITE NAME	ADDRESS	DATABASE	STATUS	DISTANCE (MILES)	ELEV DIFF (FEET)
65 Maps: 1, 4	54FDFFA- CAC002641806 RREEF PROPERTY MANAGEMENT	6540 ALTURA BLVD BUENA PARK	Hist-CA	No Longer Listed	0.06 SE	N/A
65 Maps: 1, 4	CAC002641806 RREEF PROPERTY MANAGEMENT	6540 ALTURA BLVD BUENA PARK	HWIS-CA	Listed	0.06 SE	N/A
65 Maps: 1, 4	CAL000190422 CERTIFIED FABRICATORS INC	6540 ALTURA AVE BUENA PARK	HWIS-CA	Listed	0.06 SE	N/A
65 Maps: 1, 4	CAL000170450 CERTIFIED FABRICATORS INC	6540 ALTURA AVE BUENA PARK	HWIS-CA	Listed	0.06 SE	N/A
66 Maps: 1, 4	86922-SC UNGAR, A RUBBERMAID COMPANY	5620 KNOTT AVE BUENA PARK	AIR-DIST-CA	Listed	0.06 N	N/A
66 Maps: 1, 4	110002810423 UNGAR	5620 KNOTT AVE BUENA PARK	FRS-US	Listed	0.06 N	N/A
66 Maps: 1, 4	1601013 UNGAR	5620 KNOTT AVE BUENA PARK	Hist-FINDS-US	Listed	0.06 N	N/A
66 Maps: 1, 4	197747 Magic Messenger	5620 Knott Ave Buena Park	Hist-Trucking	Listed	0.06 N	N/A
66 Maps: 1, 4	CAD982431769 UNGAR	5620 KNOTT AVE BUENA PARK	RCRA-SQG-US	Listed	0.06 N	N/A
67 Maps: 1, 4	134381 Merit Moving Systems Inc	5655 Dolly Ave Buena Park	Hist-Trucking	Listed	0.06 N	N/A
67 Maps: 1, 4	1428011-PD MERIT MOVING SYSTEMS	5655 DOLLY AVE BUENA PARK	Hist-Trucking	Listed	0.06 N	N/A
68 Maps: 1, 4	37723 Commonwealth Magazine	13923 Reva St Cerritos	Hist-Printers	Listed	0.06 W	N/A
69 Maps: 1, 4	100224-SC POWER LIFT CORP	14815 FIRESTONE BLVD LA MIRADA	AIR-DIST-CA	Listed	0.06 S	N/A

MAP ID	ID/SITE NAME	ADDRESS	DATABASE	STATUS	DISTANCE (MILES)	ELEV DIFF (FEET)
69 Maps: 1, 4	002886-036528-LAC PTO SALES	14815 FIRESTONE BLVD LA MIRADA	County-Others-CA	Listed	0.06 S	N/A
69 Maps: 1, 4	002886-041956-LAC PTO SALES	14815 FIRESTONE BLVD LA MIRADA	County-Others-CA	Listed	0.06 S	N/A
69 Maps: 1, 4	002886-021286-LAC POWER LIFT CORP	14815 FIRESTONE BLVD LA MIRADA	County-Others-CA	Listed	0.06 S	N/A
69 Maps: 1, 4	002886-I02984-LAC KOMATSU FORKLIFT	14815 FIRESTONE BLVD LA MIRADA	County-Others-CA	Listed	0.06 S	N/A
69 Maps: 1, 4	002886-002984-LAC KOMATSU FORKLIFT	14815 FIRESTONE BLVD LA MIRADA	County-UST-CA	Listed	0.06 S	N/A
69 Maps: 1, 4	110002642828 KOMATSU FORKLIFT USA INC	14815 FIREST ONE BLVD LA MIRADA	FRS-US	Listed	0.06 S	N/A
69 Maps: 1, 4	CAD030600803 KOMATSU FORKLIFT USA INC	14815 FIREST ONE BLVD LA MIRADA	Hist-CA	Listed	0.06 S	N/A
69 Maps: 1, 4	231754 KOMATSU FORKLIFT USA INCORPORATED	14815 FIREST ONE BLVD LA MIRADA	Hist-CalFID-CA	Listed	0.06 S	N/A
69 Maps: 1, 4	231754 KOMATSU FORKLIFT USA INC	14815 FIREST ONE BLVD LA MIRADA	Hist-FINDS-US	Listed	0.06 S	N/A
69 Maps: 1, 4	5CB2F9E- CAD030600803 KOMATSU FORKLIFT USA INC	14815 FIREST ONE BLVD LA MIRADA	Hist-US	No Longer Listed	0.06 S	N/A
69 Maps: 1, 4	CAD030600803 KOMATSU FORKLIFT USA INC	14815 FIREST ONE BLVD LA MIRADA	HWIS-CA	Listed	0.06 S	N/A
69 Maps: 1, 4	CAL000188792 PTO SALES CORP	14815 FIRESTONE BLVD LA MIRADA	HWIS-CA	Listed	0.06 S	N/A
69 Maps: 1, 4	CAD030600803 CHEVRON PIPELINE	14815 FIRESTONE BLVD LA MIRADA	RCRA-LQG-US	Listed	0.06 S	N/A

MAP ID	ID/SITE NAME	ADDRESS	DATABASE	STATUS	DISTANCE (MILES)	ELEV DIFF (FEET)
70 Maps: 1, 4	7761350 1X LA MIRADA REDEVELOPMENT AGENCY	14800 E. FIRESTONE BLVD LA MIRADA	Hist-CalFID-CA	Listed	0.06 SE	N/A
70 Maps: 1, 4	3195926 ONIELL VOLVO	14800 E. FIRESTONE BLVD LA MIRADA	Hist-CalFID-CA	Listed	0.06 SE	N/A
71 Maps: 1, 4	CAD981383128 LIFECOM-SAFETY SERVICE	6110 VALLEY VIEW BUENA PARK	RCRA-SQG-US	Listed	0.07 N	N/A
72 Maps: 1, 4	021011-029755- LAC CALIFORNIA AQUARIUM SUPPLY	17719 VALLEY VIEW AVE CERRITOS	County-Others-CA	Listed	0.07 SE	N/A
73 Maps: 1, 4	110087 Dale Tiffany	14765 INDUSTRY CIR LA MIRADA	CRSP-CA	Listed	0.07 NW	N/A
74 Maps: 1, 4	027149-038213- LAC GUTHRIE DEVELOPMENT CORP	14765 FIRESTONE BLVD LA MIRADA	County-Others-CA	Listed	0.07 NW	N/A
74 Maps: 1, 4	027149-058694- LAC DALE TIFFANY INC	14765 FIRESTONE BLVD LA MIRADA	County-Others-CA	Listed	0.07 NW	N/A
75 Maps: 1, 4	3996845 NORTHAM STATION	16801 TROJAN WAY LA MIRADA	Hist-AST-CA	Listed	0.07 N	N/A
75 Maps: 1, 4	7819482 CHEVRON PIPE LINE CO., NORTHAM STATION	16801 TROJAN WAY LA MIRADA	Hist-CalFID-CA	Listed	0.07 N	N/A
75 Maps: 1, 4	209223 NORTHAM STATION	16801 TROJAN WAY LA MIRADA	Hist-Service Stations	Listed	0.07 N	N/A
76 Maps: 1, 4	SC AQMD-SC- 173411 INTERNATIONAL PAPER	6211 DESCANSO AVE BUENA PARK	Air-CA	Listed	0.07 S	N/A
76 Maps: 1, 4	173411-SC INTERNATIONAL PAPER	6211 DESCANSO AVE BUENA PARK	AIR-DIST-CA	Listed	0.07 S	N/A

MAP ID	ID/SITE NAME	ADDRESS	DATABASE	STATUS	DISTANCE (MILES)	ELEV DIFF (FEET)
76 Maps: 1, 4	46126-SC TIN INC., CROCKETT CONTAINER, DBA	6211 DESCANSO AVE BUENA PARK	AIR-DIST-CA	Listed	0.07 S	N/A
76 Maps: 1, 4	126855-SC CUMMINS INTERMOUNTAIN INC/CROCKETT	6211 DESCANSO AVE BUENA PARK	AIR-DIST-CA	Listed	0.07 S	N/A
76 Maps: 1, 4	5793 Site Name Not Reported	6211 DESCANSO AVE BUENA PARK	AST-CA	Listed	0.07 S	N/A
76 Maps: 1, 4	425667 International Paper Buena Park Box Plant	6211 DESCANSO AVE BUENA PARK	AST-CRSP-CA	Listed	0.07 S	N/A
76 Maps: 1, 4	10512802 CROCKETT CONTAINER CORP	6211 DESCANSO AVE BUENA PARK	CERS-CA	Listed	0.07 S	N/A
76 Maps: 1, 4	10574827 TIN INC DBA INTERNATIONAL PAPER	6211 DESCANSO AV BUENA PARK	CERS-CA	Listed	0.07 S	N/A
76 Maps: 1, 4	FA0059822-ORG INTERNATIONAL PAPER CO	6211 DESCANSO AVE BUENA PARK	County-Others-CA	Listed	0.07 S	N/A
76 Maps: 1, 4	8 30I009206-ORG Tin Inc Crockett Container Corp	6211 Descanso Ave Buena Park	County-Others-CA	Listed	0.07 S	N/A
76 Maps: 1, 4	8 30I024331-ORG International Paper Buena Park Box	6211 Descanso Avenue Buena Park	County-Others-CA	Listed	0.07 S	N/A
76 Maps: 1, 4	425667 International Paper Buena Park Box Plant	6211 DESCANSO AVE BUENA PARK	CRSP-CA	Listed	0.07 S	N/A
76 Maps: 1, 4	499212 TIN INC., CROCKETT CONTAINER, DBA	6211 DESCANSO AVE BUENA PARK	CRSP-CA	Listed	0.07 S	N/A
76 Maps: 1, 4	473840 International Paper Buena Park	6211 DESCANSO AVENUE BUENA PARK	CRSP-CA	Listed	0.07 S	N/A

MAP ID	ID/SITE NAME	ADDRESS	DATABASE	STATUS	DISTANCE (MILES)	ELEV DIFF (FEET)
76 Maps: 1, 4	311123 Tin Inc Crockett Container Corp	6211 Descanso Ave Buena Park	ENF-SMARTS-CA	Historical	0.07 S	N/A
76 Maps: 1, 4	310888 Tin Inc Crockett Container Corp	6211 Descanso Ave Buena Park	ENF-SMARTS-CA	Historical	0.07 S	N/A
76 Maps: 1, 4	233976 Tin Inc Crockett Container Corp	6211 Descanso Ave Buena Park	ENF-SMARTS-CA	Historical	0.07 S	N/A
76 Maps: 1, 4	418879 Tin Inc Crockett Container Corp	6211 Descanso Ave Buena Park	ENF-SMARTS-CA	Rescinded	0.07 S	N/A
76 Maps: 1, 4	254864 Tin Inc Crockett Container Corp	6211 Descanso Ave Buena Park	ENF-SMARTS-CA	Historical	0.07 S	N/A
76 Maps: 1, 4	370912 Tin Inc Crockett Container Corp	6211 Descanso Ave Buena Park	ENF-SMARTS-CA	Historical	0.07 S	N/A
76 Maps: 1, 4	412549 International Paper	6211 Descanso Ave Buena Park	ENF-SMARTS-CA	Active	0.07 S	N/A
76 Maps: 1, 4	CAL000377135 INTERNATIONAL PAPER	6211 DESCANSO AVE BUENA PARK	RCRA-NON-US	Listed	0.07 S	N/A
77 Maps: 1, 4	SC AQMD-SC- 116428 CHEVRON PROD. CO.CHEVRON STATIONS #98873	5241 BEACH BLVD BUENA PARK	Air-CA	Listed	0.08 SE	N/A
77 Maps: 1, 4	151780-SC CHEVRON ENVIRONMENTAL MGMT CO	5241 BEACH BLVD BUENA PARK	AIR-DIST-CA	Listed	0.08 SE	N/A
77 Maps: 1, 4	39199-SC CHEVRON DLR,K SMITH,S & N ENT. #98878	5241 BEACH BLVD BUENA PARK	AIR-DIST-CA	Listed	0.08 SE	N/A
77 Maps: 1, 4	116428-SC CHEVRON PROD. CO.CHEVRON STATIONS #98873	5241 BEACH BLVD BUENA PARK	AIR-DIST-CA	Listed	0.08 SE	N/A
77 Maps: 1, 4	10441627 Chevron Station #98873/1865	5241 Beach Blvd Buena Park	CERS-CA	Listed	0.08 SE	N/A

MAP ID	ID/SITE NAME	ADDRESS	DATABASE	STATUS	DISTANCE (MILES)	ELEV DIFF (FEET)
77 Maps: 1, 4	RO0001451-ORG CHEVRON #9-8873	5241 BEACH BLVD BUENA PARK	County-LUST- Closed-CA	Closed	0.08 SE	N/A
77 Maps: 1, 4	FA0024060-ORG CHEVRON STATION #98873/1865	5241 BEACH BLVD BUENA PARK	County-Others-CA	Listed	0.08 SE	N/A
77 Maps: 1, 4	FA0024060-ORG CHEVRON STATION #98873/1865	5241 BEACH BLVD BUENA PARK	County-UST-CA	Listed	0.08 SE	N/A
77 Maps: 1, 4	104974 Chevron Station #98873/1865	5241 BEACH BLVD BUENA PARK	CRSP-CA	Listed	0.08 SE	N/A
77 Maps: 1, 4	1285802 CHEVRON S S #8833	5241 BEACH BOULEVARD BUENA PARK	Hist-LUSTIS-CA	Listed	0.08 SE	N/A
77 Maps: 1, 4	1285802 CHEVRON #9-8873	5241 BEACH BLVD BUENA PARK	Hist-Regional-Other- CA	Listed	0.08 SE	N/A
77 Maps: 1, 4	1285802 CHEVRON S S #8873	5241 BEACH BOULEVARD BUENA PARK	Hist-Regional-UST- CA	Listed	0.08 SE	N/A
77 Maps: 1, 4	7250509 CHEVRON STATION #98873	5241 BEACH BL BUENA PARK	Hist-Regional-UST- CA	Listed	0.08 SE	N/A
77 Maps: 1, 4	125155 CHEVRON STATIONS	5241 BEACH BLVD Buena Park	Hist-Service Stations	Listed	0.08 SE	N/A
77 Maps: 1, 4	59503 Chevron	5241 Beach Blvd Buena Park	Hist-Service Stations	Listed	0.08 SE	N/A
77 Maps: 1, 4	211110 CHEVRON STATION #98873	5241 BEACH BLVD BUENA PARK	Hist-Service Stations	Listed	0.08 SE	N/A
77 Maps: 1, 4	211373 98873	5241 BEACH BLVD BUENA PARK	Hist-UST-CA	Listed	0.08 SE	N/A
77 Maps: 1, 4	CAR000125146 CHEVRON STATION NO 98873	5241 BEACH BLVD BUENA PARK	RCRA-SQG-US	Listed	0.08 SE	N/A

MAP ID	ID/SITE NAME	ADDRESS	DATABASE	STATUS	DISTANCE (MILES)	ELEV DIFF (FEET)
77 Maps: 1, 4	160445 Chevron Station #98873/1865	5241 Beach Blvd Buena Park	UST-CA	Listed	0.08 SE	N/A
77 Maps: 1, 4	104974 Chevron Station #98873/1865	5241 BEACH BLVD BUENA PARK	UST-CRSP-CA	Listed	0.08 SE	N/A
77 Maps: 1, 4	T0605902135 CHEVRON #9-8873	5241 BEACH BLVD BUENA PARK	UST-Priority-CA	Listed	0.08 SE	N/A
78 Maps: 1, 4	9060596119 Scm Walton Printing	6400 Artesia Buena Park	ALLFACS-IL	Listed	0.08 N	N/A
79 Maps: 1, 4	358644 Numark Transportation	16800 TROJAN WAY LA MIRADA	CRSP-CA	Listed	0.08 N	N/A
79 Maps: 1, 4	394473 HAWAIIAN EXPRESS SERVICE INC	16800 TROJAN WAY LA MIRADA	CRSP-CA	Listed	0.08 N	N/A
79 Maps: 1, 4	CAL000414962 NUMARK TRANSPORTATIO N INC	16800 TROJAN WAY LA MIRADA	RCRA-NON-US	Listed	0.08 N	N/A
80 Maps: 1, 4	75319-SC EL POLLO LOCO	5251 BEACH BLVD BUENA PARK	AIR-DIST-CA	Listed	0.08 SW	N/A
80 Maps: 1, 4	86770-SC CHICKEN STAR INTERNATIONAL INC	5251 BEACH BLVD BUENA PARK	AIR-DIST-CA	Listed	0.08 SW	N/A
81 Maps: 1, 4	75723-SC SOLID STATE DEVICES	14849 FIRESTONE BLVD LA MIRADA	AIR-DIST-CA	Listed	0.08 S	N/A
81 Maps: 1, 4	151330-SC GROUPEX FINANCIAL CORPORATION	14849 FIRESTONE BLVD LA MIRADA	AIR-DIST-CA	Listed	0.08 S	N/A
81 Maps: 1, 4	029138-041653- LAC MEJICO EXPRESS	14849 FIRESTONE BLVD LA MIRADA	County-Others-CA	Listed	0.08 S	N/A
81 Maps: 1, 4	386795 SOLID STATE DEVICES INCORPORATED	14849 FIRESTONE BLVD LA MIRADA	Hist-CalFID-CA	Listed	0.08 S	N/A

MAP ID	ID/SITE NAME	ADDRESS	DATABASE	STATUS	DISTANCE (MILES)	ELEV DIFF (FEET)
81 Maps: 1, 4	CAD982407942 SOLID STATE DEVICES INC	14849 FIRESTONE BLVD LA MIRADA	RCRA-SQG-US	Listed	0.08 S	N/A
82 Maps: 1, 4	026345-041643- LAC K T WEST EXPRESS CO	14670 FIRESTONE BLVD #404 LA MIRADA	County-Others-CA	Listed	0.08 NW	N/A
82 Maps: 1, 4	031067-047321- LAC 1-2-3 EXPRESS	14670 FIRESTONE BLVD LA MIRADA	County-Others-CA	Listed	0.08 NW	N/A
82 Maps: 1, 4	026345-035877- LAC XDIRECT ADVERTISING & DESIGN	14670 FIRESTONE BLVD #404 LA MIRADA	County-Others-CA	Listed	0.08 NW	N/A
82 Maps: 1, 4	026345-041641- LAC KMG INC	14670 FIRESTONE BLVD #404 LA MIRADA	County-Others-CA	Listed	0.08 NW	N/A
82 Maps: 1, 4	026345-041642- LAC ATLANTIS DELIVERY SERVICE	14670 FIRESTONE BLVD #404 LA MIRADA	County-Others-CA	Listed	0.08 NW	N/A
83 Maps: 1, 4	026338-047917- LAC HEXION SPECIALTY CHEMICAL #107	14700 FIRESTONE BLVD LA MIRADA	County-Others-CA	Listed	0.08 NW	N/A
83 Maps: 1, 4	026338-035868- LAC N B C LEASING	14700 FIRESTONE BLVD LA MIRADA	County-Others-CA	Listed	0.08 NW	N/A
83 Maps: 1, 4	026338-041644- LAC BORDEN CHEMICAL INC	14700 FIRESTONE BLVD LA MIRADA	County-Others-CA	Listed	0.08 NW	N/A
83 Maps: 1, 4	026338-041645- LAC PHILLUX INC	14700 FIRESTONE BLVD LA MIRADA	County-Others-CA	Listed	0.08 NW	N/A
83 Maps: 1, 4	026338-041646- LAC TAEJA ALTELIER	14700 FIRESTONE BLVD LA MIRADA	County-Others-CA	Listed	0.08 NW	N/A
83 Maps: 1, 4	031069-047323- LAC WOW SECURITY SYSTEMS	14700 FIRESTONE BLVD #120 LA MIRADA	County-Others-CA	Listed	0.08 NW	N/A

MAP ID	ID/SITE NAME	ADDRESS	DATABASE	STATUS	DISTANCE (MILES)	ELEV DIFF (FEET)
83 Maps: 1, 4	031068-047322-LAC HEXION SPECIALTY CHEMICALS	14700 FIRESTONE BLVD #107 LA MIRADA	County-Others-CA	Listed	0.08 NW	N/A
84 Maps: 1, 4	249098 PAUL DODDS	5450 DODDS BUENA PARK	CRSP-CA	Listed	0.09 SE	N/A
84 Maps: 1, 4	T0605900797 PAUL DODDS	5450 DODDS BUENA PARK	LUST-Closed-CA	Completed - Case Closed	0.09 SE	N/A
85 Maps: 1, 4	207996 SHELL OIL	5231 BEACH BUENA PARK	CRSP-CA	Listed	0.09 SE	N/A
85 Maps: 1, 4	T0605900292 SHELL OIL	5231 BEACH BUENA PARK	ENF-CA	Listed	0.09 SE	N/A
85 Maps: 1, 4	377496 SHELL SERVICE STATION	5231 BEACH BUENA PARK	Hist-HWS-CA	Listed	0.09 SE	N/A
85 Maps: 1, 4	T0605900292 SHELL OIL	5231 BEACH BUENA PARK	LUST-Closed-CA	Completed - Case Closed	0.09 SE	N/A
85 Maps: 1, 4	T0605925908 SHELL OIL	5231 BEACH BUENA PARK	LUST-Closed-CA	Completed - Case Closed	0.09 SE	N/A
86 Maps: 1, 4	CAR000199430 PERMACEL	6350 ALTURA BLVD. BUENA PARK	RCRA-LQG-US	Listed	0.09 S	N/A
87 Maps: 1, 4	20461 Clipay Building Products	16731 KNOTT AVE LA MIRADA	CRSP-CA	Listed	0.09 N	N/A
88 Maps: 1, 4	13994-SC STATES LOGISTICS SERVICES, INC.	5650 DOLLY AVE BUENA PARK	AIR-DIST-CA	Listed	0.09 NW	N/A
88 Maps: 1, 4	87103-SC MAY EQUITY INC	5650 DOLLY AVE BUENA PARK	AIR-DIST-CA	Listed	0.09 NW	N/A
88 Maps: 1, 4	410264 STATES LOGISTICS SERVICES INC	5650 DOLLY AV STE 1BUS BUENA PARK	AST-CRSP-CA	Listed	0.09 NW	N/A

MAP ID	ID/SITE NAME	ADDRESS	DATABASE	STATUS	DISTANCE (MILES)	ELEV DIFF (FEET)
88 Maps: 1, 4	10551631 STATES LOGISTICS SERVICES INC	5650 DOLLY AV STE 1BUS BUENA PARK	CERS-CA	Listed	0.09 NW	N/A
88 Maps: 1, 4	10516387 SERVICE CRAFT DIST SYSTEMS INC	5650 DOLLY AVE BUENA PARK	CERS-CA	Listed	0.09 NW	N/A
88 Maps: 1, 4	FA0044178-ORG STATES LOGISTICS SERVICES INC	5650 DOLLY AV STE 1BUS Buena Park	County-AST-CA	Listed	0.09 NW	N/A
88 Maps: 1, 4	RO0002660-ORG SERVICE CRAFT	5650 DOLLY BUENA PARK	County-LUST- Closed-CA	Closed	0.09 NW	N/A
88 Maps: 1, 4	8 30I004734-ORG Ser Craft	5650 Dolly Ave Buena Park	County-Others-CA	Listed	0.09 NW	N/A
88 Maps: 1, 4	443038 Golden State FC LLC - HLA1	5650 DOLLY AVE SUITE B BUENA PARK	CRSP-CA	Listed	0.09 NW	N/A
88 Maps: 1, 4	238908 SERVICE CRAFT	5650 DOLLY BUENA PARK	CRSP-CA	Listed	0.09 NW	N/A
88 Maps: 1, 4	410264 STATES LOGISTICS SERVICES INC	5650 DOLLY AV STE 1BUS BUENA PARK	CRSP-CA	Listed	0.09 NW	N/A
88 Maps: 1, 4	254852 Ser Craft	5650 Dolly Ave Buena Park	ENF-SMARTS-CA	Historical	0.09 NW	N/A
88 Maps: 1, 4	233946 Ser Craft	5650 Dolly Ave Buena Park	ENF-SMARTS-CA	Historical	0.09 NW	N/A
88 Maps: 1, 4	2749647 SERVICE CRAFT	5650 DOLLY AVENUE BUENA PARK	Hist-LUSTIS-CA	Listed	0.09 NW	N/A
88 Maps: 1, 4	1210153 SERVICE CRAFT DIST SYSTEMS INC	5650 DOLLY AV BUENA PARK	Hist-Regional-UST- CA	Listed	0.09 NW	N/A
88 Maps: 1, 4	2749647 SERVICE CRAFT	5650 DOLLY AVENUE BUENA PARK	Hist-Regional-UST- CA	Listed	0.09 NW	N/A

MAP ID	ID/SITE NAME	ADDRESS	DATABASE	STATUS	DISTANCE (MILES)	ELEV DIFF (FEET)
88 Maps: 1, 4	211135 SERVICE CRAFT DIST SYSTEMS	5650 DOLLY AVE BUENA PARK	Hist-Service Stations	Listed	0.09 NW	N/A
88 Maps: 1, 4	264441 SERVICE CRAFT DIST SYSTEMS IN	5650 DOLLY AVE BUENA PARK	Hist-UST-CA	Listed	0.09 NW	N/A
88 Maps: 1, 4	T0605901057 SERVICE CRAFT	5650 DOLLY BUENA PARK	LUST-Closed-CA	Completed - Case Closed	0.09 NW	N/A
88 Maps: 1, 4	CAC002996008 STATES LOGISTICS	5650 DOLLY AVE BUENA PARK	RCRA-NON-US	Listed	0.09 NW	N/A
89 Maps: 1, 4	CAL000400078 UNITED CHEMI- CON INC	5651 DOLLY AVE BUENA PARK	RCRA-NON-US	Listed	0.09 NW	N/A
90 Maps: 1, 4	931652 ARDROX INC	16961 KNOTT LA MIRADA	Hist-HWS-CA	Listed	0.09 S	N/A
91 Maps: 1, 4	407839 Village Circle on Beach	Beach Blvd & La Mirada Blvd Buena Park	ENF-SMARTS-CA	Active	0.09 SE	N/A
91 Maps: 1, 4	416556 Village Circle on Beach	Beach Blvd & La Mirada Blvd Buena Park	ENF-SMARTS-CA	Active	0.09 SE	N/A
91 Maps: 1, 4	402267 Village Circle on Beach	Beach Blvd & La Mirada Blvd Buena Park	ENF-SMARTS-CA	Active	0.09 SE	N/A
92 Maps: 1, 4	257312 PREDELIVERY SERVICE CORP	149933 E DESMAN RD LA MIRADA	Hist-UST-CA	Listed	0.09 NW	N/A
93 Maps: 1, 4	104708-SC DERM COSMETIC LABS INC	6370 ALTURA BLVD BUENA PARK	AIR-DIST-CA	Listed	0.09 S	N/A
93 Maps: 1, 4	10547293 SUNDERI INC/AWESOME PRODUCTS	6370 ALTURA BLVD BUENA PARK	CERS-CA	Listed	0.09 S	N/A
93 Maps: 1, 4	8 301019429-ORG Awesome Products Inc	6370 Altura Blvd Buena Park	County-Others-CA	Listed	0.09 S	N/A

MAP ID	ID/SITE NAME	ADDRESS	DATABASE	STATUS	DISTANCE (MILES)	ELEV DIFF (FEET)
93 Maps: 1, 4	453228 Awesome Products Inc	6370 ALTURA BLVD BUENA PARK	CRSP-CA	Listed	0.09 S	N/A
93 Maps: 1, 4	418294 Awesome Products Inc	6370 Altura Blvd Buena Park	ENF-SMARTS-CA	Historical	0.09 S	N/A
93 Maps: 1, 4	405475 Awesome Products Inc	6370 Altura Blvd Buena Park	ENF-SMARTS-CA	Active	0.09 S	N/A
93 Maps: 1, 4	310815 Awesome Products Inc	6370 Altura Blvd Buena Park	ENF-SMARTS-CA	Active	0.09 S	N/A
93 Maps: 1, 4	110011465468 SUNDERI INC.	6370 ALTURA BLVD BUENA PARK	FTTS-ENF-US	Listed	0.09 S	N/A
93 Maps: 1, 4	CAD981693591 CAL GRAPHICS	6370 ALTURA BLVD BUENA PARK	RCRA-SQG-US	Listed	0.09 S	N/A
93 Maps: 1, 4	83425-CA-1 AWESOME PRODUCTS, INC.	6370 ALTURA BLVD BUENA PARK	SSTS-US	Listed	0.09 S	N/A
94 Maps: 1, 4	255102 McComber Place	5151 Beach Blvd Buena Park	ENF-SMARTS-CA	Historical	0.09 E	N/A
94 Maps: 1, 4	402145 McComber Place	5151 Beach Blvd Buena Park	ENF-SMARTS-CA	Active	0.09 E	N/A
94 Maps: 1, 4	5520186 BUENA PARK GOLF CENTER	5151 BEACH BL BUENA PARK	Hist-Regional-UST-CA	Listed	0.09 E	N/A
94 Maps: 1, 4	216898 BIG TEE DRIVING RANGE AND GOLF C	5151 BEACH BLVD BUENA PARK	Hist-UST-CA	Listed	0.09 E	N/A
95 Maps: 1, 4	10710793 Golden State FC LLC - DLA2	5640 Dolly Ave Buena Park	CERS-CA	Listed	0.09 NW	N/A
95 Maps: 1, 4	411363 Amazon.com Services, Inc. - DLA2	5640 DOLLY AVE BUENA PARK	CRSP-CA	Listed	0.09 NW	N/A

MAP ID	ID/SITE NAME	ADDRESS	DATABASE	STATUS	DISTANCE (MILES)	ELEV DIFF (FEET)
95 Maps: 1, 4	CAL000413028 GOLDEN STATE FC LLC-DLA2	5640 DOLLY AVE BUENA PARK	RCRA-NON-US	Listed	0.09 NW	N/A
96 Maps: 1, 4	229452 CHEVRON #9-8873	5241 BEACH BUENA PARK	CRSP-CA	Listed	0.09 SE	N/A
96 Maps: 1, 4	T0605902135 CHEVRON #9-8873	5241 BEACH BUENA PARK	ENF-CA	Listed	0.09 SE	N/A
96 Maps: 1, 4	T0605902135 CHEVRON #9-8873	5241 BEACH BUENA PARK	LUST-Closed-CA	Completed - Case Closed	0.09 SE	N/A
97 Maps: 1, 4	10522153 ALCO PRINTING & PACKAGING	6340 ARTESIA BLVD BUENA PARK	CERS-CA	Listed	0.09 N	N/A
97 Maps: 1, 4	CAL000260050 ALCO PRINTING & PACKAGING	6340 ARTESIA BLVD BUENA PARK	RCRA-NON-US	Listed	0.09 N	N/A
98 Maps: 1, 4	3950-SC CROWN CORK & SEAL CO INC	14501 E ARTESIA BLVD LA MIRADA	AIR-DIST-CA	Listed	0.09 N	N/A
98 Maps: 1, 4	463251 CROWN CORK & SEAL COMPANY INCORPORATED	14501 E. ARTESIA BLVD. LA MIRADA	CRSP-CA	Listed	0.09 N	N/A
98 Maps: 1, 4	107191 CROWN CORK & SEAL CO INC	14501 E. ARTESIA BLVD LA MIRADA	Hist-CalFID-CA	Listed	0.09 N	N/A
98 Maps: 1, 4	1822 CROWN CORK AND SEAL, INC	14501 E ARTESIA BLVD LA MIRADA	Hist-FIFRA-US	Listed	0.09 N	N/A
98 Maps: 1, 4	224136 CROWN CORK AND SEAL COMPANY INC	14501 E ARTESIA BLVD LA MIRADA	Hist-UST-CA	Listed	0.09 N	N/A
98 Maps: 1, 4	CAD020764353 CROWN, CORK AND SEAL CO	14501 E ARTESIA BLVD LA MIRADA	RCRA-SQG-US	Listed	0.09 N	N/A
99 Maps: 1, 4	10583476 STATES LOGISTICS	7151 CATE DR BUENA PARK	CERS-CA	Listed	0.09 S	N/A

MAP ID	ID/SITE NAME	ADDRESS	DATABASE	STATUS	DISTANCE (MILES)	ELEV DIFF (FEET)
99 Maps: 1, 4	412388 STATES LOGISTICS	7151 CATE DR BUENA PARK	CRSP-CA	Listed	0.09 S	N/A
100 Maps: 1, 4	211099 ALS UNOCAL	5262 S BEACH BUENA PARK	Hist-Service Stations	Listed	0.1 SE	N/A
101 Maps: 1, 4	10583482 STATES LOGISTICS	7102 CATE DR BUENA PARK	CERS-CA	Listed	0.1 S	N/A
101 Maps: 1, 4	412389 STATES LOGISTICS	7102 CATE DR BUENA PARK	CRSP-CA	Listed	0.1 S	N/A
102 Maps: 1, 4	CAD981383243 PACIFIC TERMINATIONS, INC	14830 SNELL ST LA MIRADA	RCRA-SQG-US	Listed	0.1 SE	N/A
103 Maps: 1, 4	16132 Laundry Answer Co	14747 Artesia Blvd La Mirada	Cleaners-CA	Listed	0.1 SE	N/A
103 Maps: 1, 4	007842-041620- LAC CAL-LAB	14747 ARTESIA BLVD LA MIRADA	County-Others-CA	Listed	0.1 SE	N/A
103 Maps: 1, 4	007842-041621- LAC CUTTING EDGE ABRASIVES	14747 ARTESIA BLVD LA MIRADA	County-Others-CA	Listed	0.1 SE	N/A
103 Maps: 1, 4	007842-035805- LAC C&A SANDWICH	14747 ARTESIA BLVD LA MIRADA	County-Others-CA	Listed	0.1 SE	N/A
103 Maps: 1, 4	007842-041619- LAC BOREN TOOL CO	14747 ARTESIA BLVD LA MIRADA	County-Others-CA	Listed	0.1 SE	N/A
103 Maps: 1, 4	007842-I08301-LAC PACIFIC COLOR	14747 ARTESIA BLVD LA MIRADA	County-Others-CA	Listed	0.1 SE	N/A
103 Maps: 1, 4	007842-041616- LAC ACUTEK US	14747 ARTESIA BLVD LA MIRADA	County-Others-CA	Listed	0.1 SE	N/A
103 Maps: 1, 4	007842-047684- LAC CAL LABS UNIT 4G	14747 ARTESIA BLVD LA MIRADA	County-Others-CA	Listed	0.1 SE	N/A

MAP ID	ID/SITE NAME	ADDRESS	DATABASE	STATUS	DISTANCE (MILES)	ELEV DIFF (FEET)
103 Maps: 1, 4	007842-041626-LAC UNICO CYBERCOM AMERICA INC	14747 ARTESIA BLVD LA MIRADA	County-Others-CA	Listed	0.1 SE	N/A
103 Maps: 1, 4	007842-041622-LAC DOLSSAN TRADING CO	14747 ARTESIA BLVD LA MIRADA	County-Others-CA	Listed	0.1 SE	N/A
103 Maps: 1, 4	007842-041625-LAC RARON MFG INC	14747 ARTESIA BLVD LA MIRADA	County-Others-CA	Listed	0.1 SE	N/A
103 Maps: 1, 4	026279-035802-LAC SOOMIN	14747 ARTESIA BLVD #1B LA MIRADA	County-Others-CA	Listed	0.1 SE	N/A
103 Maps: 1, 4	026282-035808-LAC SPL ELECTRONICS	14747 ARTESIA BLVD #3G LA MIRADA	County-Others-CA	Listed	0.1 SE	N/A
103 Maps: 1, 4	007842-041623-LAC EXPRESS DENTAL PRODUCTS INC	14747 ARTESIA BLVD LA MIRADA	County-Others-CA	Listed	0.1 SE	N/A
103 Maps: 1, 4	007842-041618-LAC AERO MILL	14747 ARTESIA BLVD LA MIRADA	County-Others-CA	Listed	0.1 SE	N/A
103 Maps: 1, 4	007842-041624-LAC INDUSTRIAL COOLING ENG INC	14747 ARTESIA BLVD LA MIRADA	County-Others-CA	Listed	0.1 SE	N/A
103 Maps: 1, 4	007842-035786-LAC KAISER CONT RUBBER & SALES	14747 ARTESIA BLVD LA MIRADA	County-Others-CA	Listed	0.1 SE	N/A
103 Maps: 1, 4	153323 Oil & Gas	14747 Artesia Blvd La Mirada	Hist-Service Stations	Listed	0.1 SE	N/A
103 Maps: 1, 4	CAL000253158 EXPRESS DENTAL PRODUCTS IN	14747 ARTESIA BLVD UNIT 5M LA MIRADA	RCRA-NON-US	Listed	0.1 SE	N/A
104 Maps: 1, 4	155232-SC VOGUE MOTORS	17517 FABRICA WAY SUITE "L" CERRITOS	AIR-DIST-CA	Listed	0.1 NW	N/A

MAP ID	ID/SITE NAME	ADDRESS	DATABASE	STATUS	DISTANCE (MILES)	ELEV DIFF (FEET)
104 Maps: 1, 4	311104 OPTICAL DISC CORPORATION	17517H FABRICA WAY CERRITOS	Hist-CalFID-CA	Listed	0.1 NW	N/A
105 Maps: 1, 4	SC AQMD-SC- 177853 APRO LLC DBA UNITED OIL #38	5262 S BEACH BLVD BUENA PARK	Air-CA	Listed	0.1 SE	N/A
105 Maps: 1, 4	171347-SC UNION OIL CO. OF CALIF (NO. 351831)	5262 S BEACH BLVD BUENA PARK	AIR-DIST-CA	Listed	0.1 SE	N/A
105 Maps: 1, 4	142614-SC CONOCOPHILLIPS COMPANY	5262 BEACH BLVD BUENA PARK	AIR-DIST-CA	Listed	0.1 SE	N/A
105 Maps: 1, 4	111541-SC CONOCOPHILLIPS CO 254914 I. KALANTARI	5262 S BEACH BLVD BUENA PARK	AIR-DIST-CA	Listed	0.1 SE	N/A
105 Maps: 1, 4	155212-SC APRO LLC #38	5262 S BEACH BLVD BUENA PARK	AIR-DIST-CA	Listed	0.1 SE	N/A
105 Maps: 1, 4	101078-SC UNOCAL DLR, SS#4914	5262 BEACH BLVD BUENA PARK	AIR-DIST-CA	Listed	0.1 SE	N/A
105 Maps: 1, 4	177853-SC APRO LLC DBA UNITED OIL #38	5262 S BEACH BLVD BUENA PARK	AIR-DIST-CA	Listed	0.1 SE	N/A
105 Maps: 1, 4	10513330 CONOCOPHILLIPS #254914	5262 BEACH BLVD BUENA PARK	CERS-CA	Listed	0.1 SE	N/A
105 Maps: 1, 4	10414063 UNITED #038	5262 S. BEACH BLVD. BUENA PARK	CERS-CA	Listed	0.1 SE	N/A
105 Maps: 1, 4	RO0002479-ORG TOSCO - 76 # 4914	5262 S BEACH BLVD BUENA PARK	County-LUST- Closed-CA	Closed	0.1 SE	N/A
105 Maps: 1, 4	RO0002240-ORG TOSCO - 76 #4914	5262 BEACH BLVD BUENA PARK	County-LUST-Open- CA	Open	0.1 SE	N/A
105 Maps: 1, 4	FA0051539-ORG UNITED OIL #38	5262 BEACH BLVD BUENA PARK	County-Others-CA	Listed	0.1 SE	N/A

MAP ID	ID/SITE NAME	ADDRESS	DATABASE	STATUS	DISTANCE (MILES)	ELEV DIFF (FEET)
105 Maps: 1, 4	FA0051539-ORG UNITED OIL #38	5262 BEACH BLVD BUENA PARK	County-UST-CA	Listed	0.1 SE	N/A
105 Maps: 1, 4	246960 TOSCO - 76 #4914	5262 BEACH BUENA PARK	CRSP-CA	Listed	0.1 SE	N/A
105 Maps: 1, 4	201602 TOSCO - 76 # 4914	5262 BEACH BUENA PARK	CRSP-CA	Listed	0.1 SE	N/A
105 Maps: 1, 4	78951 UNITED #038	5262 S. BEACH BLVD. BUENA PARK	CRSP-CA	Listed	0.1 SE	N/A
105 Maps: 1, 4	T0605999110 TOSCO - 76 #4914	5262 BEACH BUENA PARK	ENF-CA	Listed	0.1 SE	N/A
105 Maps: 1, 4	1217692 UNOCAL SERVICE STATION #4914	5262 BEACH BOULEVARD, SOUTH BUENA PARK	Hist-LUSTIS-CA	Listed	0.1 SE	N/A
105 Maps: 1, 4	3781206 UNOCAL #4914	5262 BEACH BLVD BUENA PARK	Hist-Regional-Other- CA	Listed	0.1 SE	N/A
105 Maps: 1, 4	1217692 UNOCAL SERVICE STATION #4914	5262 BEACH BOULEVARD SOUTH BUENA PARK	Hist-Regional-UST- CA	Listed	0.1 SE	N/A
105 Maps: 1, 4	38837 Al's 76	5262 Beach Blvd Buena Park	Hist-Service Stations	Listed	0.1 SE	N/A
105 Maps: 1, 4	152179 Apro 38 Unocal	5262 Beach Blvd Buena Park	Hist-Service Stations	Listed	0.1 SE	N/A
105 Maps: 1, 4	272865 UNION OIL SERVICE STATION 491	5262 S BEACH BLVD BUENA PARK	Hist-UST-CA	Listed	0.1 SE	N/A
105 Maps: 1, 4	T0605999110 TOSCO - 76 #4914	5262 BEACH BUENA PARK	LUST-Closed-CA	Completed - Case Closed	0.1 SE	N/A
105 Maps: 1, 4	T0605901792 TOSCO - 76 # 4914	5262 BEACH BUENA PARK	LUST-Closed-CA	Completed - Case Closed	0.1 SE	N/A

MAP ID	ID/SITE NAME	ADDRESS	DATABASE	STATUS	DISTANCE (MILES)	ELEV DIFF (FEET)
105 Maps: 1, 4	CAL000398667 APRO LLC DBA UNITED OIL 38	5262 BEACH BLVD BUENA PARK	RCRA-NON-US	Listed	0.1 SE	N/A
105 Maps: 1, 4	163623 UNITED #038	5262 S. BEACH BLVD. BUENA PARK	UST-CA	Listed	0.1 SE	N/A
105 Maps: 1, 4	78951 UNITED #038	5262 S. BEACH BLVD. BUENA PARK	UST-CRSP-CA	Listed	0.1 SE	N/A
105 Maps: 1, 4	T0605901792 UNOCAL #4914	5262 SOUTH BEACH BOULEVARD BUENA PARK	UST-Priority-CA	Listed	0.1 SE	N/A
106 Maps: 1, 4	9021 Best Cleaners	5260 Beach Blvd Buena Park	Cleaners-CA	Listed	0.1 SE	N/A
106 Maps: 1, 4	CAL000016167 BEST CLEANERS	5260 BEACH BLVD BUENA PARK	DryCleaners-CA	Listed	0.1 SE	N/A
106 Maps: 1, 4	CAD982042673 BEST CLEANERS	5260 BEACH BLVD BUENA PARK	DryCleaners-CA	Listed	0.1 SE	N/A
106 Maps: 1, 4	294658-PD BEST CLEANERS	5260 BEACH BLVD BUENA PARK	Hist-Cleaners	Listed	0.1 SE	N/A
107 Maps: 1, 4	253745 La Mirada Plant	Not Reported by Agency	ENF-Wastewater-CA	Historical	0.1 NW	N/A
108 Maps: 1, 4	12772-SC SECURITY PACIFIC CORP	6300 VALLEY VIEW AVE BUENA PARK	AIR-DIST-CA	Listed	0.1 S	N/A
108 Maps: 1, 4	10538875 ULTRA WHEEL COMPANY	6300 VALLEY VIEW ST BUENA PARK	CERS-CA	Listed	0.1 S	N/A
108 Maps: 1, 4	RO0002494-ORG SECURITY PACIFIC	6300 VALLEY VIEW ST BUENA PARK	County-LUST- Closed-CA	Closed	0.1 S	N/A
108 Maps: 1, 4	500930 ULTRA WHEEL CO	6300 VALLEY VIEW ST. BUENA PARK	CRSP-CA	Listed	0.1 S	N/A

MAP ID	ID/SITE NAME	ADDRESS	DATABASE	STATUS	DISTANCE (MILES)	ELEV DIFF (FEET)
108 Maps: 1, 4	250972 Ultra Wheel Co	6300 Valley View St Buena Park	ENF-SMARTS-CA	Active	0.1 S	N/A
108 Maps: 1, 4	310862 Ultra Wheel Co	6300 Valley View St Buena Park	ENF-SMARTS-CA	Historical	0.1 S	N/A
108 Maps: 1, 4	232676 Ultra Wheel Co	6300 Valley View St Buena Park	ENF-SMARTS-CA	Historical	0.1 S	N/A
108 Maps: 1, 4	233710 Ultra Wheel Co	6300 Valley View St Buena Park	ENF-SMARTS-CA	Historical	0.1 S	N/A
108 Maps: 1, 4	418948 Ultra Wheel Co	6300 Valley View St Buena Park	ENF-SMARTS-CA	Rescinded	0.1 S	N/A
108 Maps: 1, 4	248426 Ultra Wheel Co	6300 Valley View St Buena Park	ENF-SMARTS-CA	Historical	0.1 S	N/A
108 Maps: 1, 4	241100 Ultra Wheel Co	6300 Valley View St Buena Park	ENF-SMARTS-CA	Historical	0.1 S	N/A
108 Maps: 1, 4	7708706 1X PACIFIC SOUTHWEST REALTY/SEC.PAC. BANK	6300 VALLEY VIEW AVE BUENA PARK	Hist-CalFID-CA	Listed	0.1 S	N/A
108 Maps: 1, 4	5719349 BANK OF AMERICA/SECURI TY PAC.	6300 VALLEY VIEW STREET BUENA PARK	Hist-LUSTIS-CA	Listed	0.1 S	N/A
108 Maps: 1, 4	5719349 BANK OF AMERICA/SECURI TY PAC.	6300 VALLEY VIEW STREET BUENA PARK	Hist-Regional-UST- CA	Listed	0.1 S	N/A
108 Maps: 1, 4	T\$12650 ULTRA WHEEL CO.	6300 VALLEY VIEW ST. BUENA PARK	NEI-LF-CA	Listed	0.1 S	N/A
108 Maps: 1, 4	CAR000109249 ULTRA WHEEL COMPANY	6300 VALLEY VIEW AVENUE BUENA PARK	RCRA-LQG-US	Listed	0.1 S	N/A
108 Maps: 1, 4	CAR000005306 ULTRA WHEEL	6300 VALLEY VIEW AVE BUENA PARK	RCRA-SQG-US	Listed	0.1 S	N/A

MAP ID	ID/SITE NAME	ADDRESS	DATABASE	STATUS	DISTANCE (MILES)	ELEV DIFF (FEET)
108 Maps: 1, 4	71003752 Ultra Wheel Company	6300 Valley View Avenue Buena Park	TierPer-CA	No Further Action	0.1 S	N/A
109 Maps: 1, 4	93443-SC PARNELLI JONES INC #28	5256 BEACH BUENA PARK	AIR-DIST-CA	Listed	0.1 SE	N/A
109 Maps: 1, 4	13827 JUST TIRES	5256 BEACH BLVD Buena Park	Hist-Auto Repair	Listed	0.1 SE	N/A
109 Maps: 1, 4	255336 PARNELI JONES INC	5256 BEACH BLVD BUENA PARK	Hist-UST-CA	Listed	0.1 SE	N/A
110 Maps: 1, 4	214471 MODERN MATERIALS	6280 ARTESIA BUENA PARK	CRSP-CA	Listed	0.1 N	N/A
110 Maps: 1, 4	T0605900009 MODERN MATERIALS	6280 ARTESIA BUENA PARK	ENF-CA	Listed	0.1 N	N/A
110 Maps: 1, 4	933108 MODERN MATERIALS INC.	6280 ARTESIA BUENA PARK	Hist-HWS-CA	Listed	0.1 N	N/A
110 Maps: 1, 4	T0605900009 MODERN MATERIALS	6280 ARTESIA BUENA PARK	LUST-Closed-CA	Completed - Case Closed	0.1 N	N/A
111 Maps: 1, 4	5802 Site Name Not Reported	6530 ALTURA BLVD BUENA PARK	AST-CA	Listed	0.1 S	N/A
111 Maps: 1, 4	10151823 CERTIFIED FABRICATORS INC	6530 ALTURA BLVD BUENA PARK	CERS-CA	Listed	0.1 S	N/A
111 Maps: 1, 4	10559290 CFI INDUSTRIES LLC	6530 ALTURA BLVD BUENA PARK	CERS-CA	Listed	0.1 S	N/A
111 Maps: 1, 4	8 30I018063-ORG CFI	6530 Altura Blvd Buena Park	County-Others-CA	Listed	0.1 S	N/A
111 Maps: 1, 4	104328 CERTIFIED FABRICATORS INC	6530 ALTURA BLVD BUENA PARK	CRSP-CA	Listed	0.1 S	N/A

MAP ID	ID/SITE NAME	ADDRESS	DATABASE	STATUS	DISTANCE (MILES)	ELEV DIFF (FEET)
111 Maps: 1, 4	331880 CFI	6530 Altura Blvd Buena Park	ENF-SMARTS-CA	Historical	0.1 S	N/A
111 Maps: 1, 4	402216 CFI	6530 Altura Blvd Buena Park	ENF-SMARTS-CA	Historical	0.1 S	N/A
111 Maps: 1, 4	418652 CFI	6530 Altura Blvd Buena Park	ENF-SMARTS-CA	Historical	0.1 S	N/A
111 Maps: 1, 4	350655 CFI	6530 Altura Blvd Buena Park	ENF-SMARTS-CA	Historical	0.1 S	N/A
111 Maps: 1, 4	370800 CFI	6530 Altura Blvd Buena Park	ENF-SMARTS-CA	Historical	0.1 S	N/A
111 Maps: 1, 4	419212 CFI	6530 Altura Blvd Buena Park	ENF-SMARTS-CA	Historical	0.1 S	N/A
111 Maps: 1, 4	311552 CFI	6530 Altura Blvd Buena Park	ENF-SMARTS-CA	Historical	0.1 S	N/A
111 Maps: 1, 4	351580 CFI	6530 Altura Blvd Buena Park	ENF-SMARTS-CA	Historical	0.1 S	N/A
111 Maps: 1, 4	298981 CFI	6530 Altura Blvd Buena Park	ENF-SMARTS-CA	Historical	0.1 S	N/A
111 Maps: 1, 4	370801 CFI	6530 Altura Blvd Buena Park	ENF-SMARTS-CA	Historical	0.1 S	N/A
111 Maps: 1, 4	CAD008513004 CERTIFIED FABRICATORS INC	6530 ALTURA BOULEVARD BUENA PARK	RCRA-LQG-US	Listed	0.1 S	N/A
112 Maps: 1, 4	007621-008027- LAC TRANSDUCERS INC	17502 FABRICA WAY CERRITOS	County-Others-CA	Listed	0.11 NW	N/A
112 Maps: 1, 4	007621-I08027-LAC REVERE TRANSDUCERS INC	17502 FABRICA WAY CERRITOS	County-Others-CA	Listed	0.11 NW	N/A

MAP ID	ID/SITE NAME	ADDRESS	DATABASE	STATUS	DISTANCE (MILES)	ELEV DIFF (FEET)
112 Maps: 1, 4	007621-059218-LAC ARJOHUNTLEIGH	17502 FABRICA WAY CERRITOS	County-Others-CA	Listed	0.11 NW	N/A
112 Maps: 1, 4	489991 REVERE TRANSDUCERS INC	17502 FABRICA WAY CERRITOS	CRSP-CA	Listed	0.11 NW	N/A
112 Maps: 1, 4	5711415 REVERE TRANSDUCERS, INC.	17502 FABRICA WAY CERRITOS	Hist-CalFID-CA	Listed	0.11 NW	N/A
112 Maps: 1, 4	428951 TRANSDUCERS INC	17502 FABRICA WAY CERRITOS	Hist-CalFID-CA	Listed	0.11 NW	N/A
112 Maps: 1, 4	CAD981169865 TRANSDUCERS, INC	17502 FABRICA WAY CERRITOS	RCRA-SQG-US	Listed	0.11 NW	N/A
113 Maps: 1, 4	029153-041689-LAC WAREHOUSE DIRECT FLOORING	14741 INDUSTRY CIR LA MIRADA	County-Others-CA	Listed	0.11 NW	N/A
113 Maps: 1, 4	029153-047968-LAC RAYMOND OAK	14741 INDUSTRY CIR LA MIRADA	County-Others-CA	Listed	0.11 NW	N/A
114 Maps: 1, 4	51933-SC INGLA RUBBER PROD. INC	14844 SNELL ST LA MIRADA	AIR-DIST-CA	Listed	0.11 SE	N/A
115 Maps: 1, 4	384296 AGENTS WEST	14733 INDUSTRY CIR LA MIRADA	CRSP-CA	Listed	0.11 NW	N/A
116 Maps: 1, 4	115164-SC E.T.C. CARPET INC	14731 E INDUSTRY LA MIRADA	AIR-DIST-CA	Listed	0.11 NW	N/A
116 Maps: 1, 4	005970-041960-LAC ETC CARPET MILL LTD	14731 INDUSTRY CIR LA MIRADA	County-Others-CA	Listed	0.11 NW	N/A
116 Maps: 1, 4	005970-023147-LAC ETC CARPET MILL LTD	14731 INDUSTRY CIR LA MIRADA	County-Others-CA	Listed	0.11 NW	N/A

MAP ID	ID/SITE NAME	ADDRESS	DATABASE	STATUS	DISTANCE (MILES)	ELEV DIFF (FEET)
116 Maps: 1, 4	005970-040502-LAC BERNS & SANDERSON LLC	14731 INDUSTRY CIR LA MIRADA	County-Others-CA	Listed	0.11 NW	N/A
116 Maps: 1, 4	005970-047967-LAC SIGNATURE MATRESS	14731 INDUSTRY CIR LA MIRADA	County-Others-CA	Listed	0.11 NW	N/A
116 Maps: 1, 4	005970-I06184-LAC DRACKETT INC	14731 INDUSTRY CIR LA MIRADA	County-Others-CA	Listed	0.11 NW	N/A
116 Maps: 1, 4	005970-006184-LAC ETC CARPET MILL LTD	14731 INDUSTRY CIR LA MIRADA	County-UST-CA	Listed	0.11 NW	N/A
116 Maps: 1, 4	233311 DRACKETT FACILITY	14731 INDUSTRY CIR LA MIRADA	CRSP-CA	Listed	0.11 NW	N/A
116 Maps: 1, 4	127152 DRACKETT FACILITY	14731 INDUSTRY CIR LA MIRADA	Hist-CalFID-CA	Listed	0.11 NW	N/A
116 Maps: 1, 4	6674378 ETC CARPET MILL LTD	14731 E INDUSTRY CIR LA MIRADA	Hist-City-UST-CA	Listed	0.11 NW	N/A
116 Maps: 1, 4	R-06184-UST DRACKETT FACILITY	14731 INDUSTRY CIR LA MIRADA	HIST-R4-CA	Listed	0.11 NW	N/A
116 Maps: 1, 4	169-SLIC BRISTOL-MYERS SQUIBB	14731 EAST INDUSTRY CIRCLE LA MIRADA	HIST-R4-CA	Listed	0.11 NW	N/A
116 Maps: 1, 4	6563856 BRISTOL-MYERS SQUIBB	14731 INDUSTRY CIRCL LA MIRADA	Hist-Regional-SLIC- CA	Listed	0.11 NW	N/A
116 Maps: 1, 4	226958 DRACKETT INC	14731 EAST INDUSTRY CIRCLE LA MIRADA	Hist-UST-CA	Listed	0.11 NW	N/A
116 Maps: 1, 4	T0603704723 DRACKETT FACILITY	14731 INDUSTRY CIR LA MIRADA	LUST-Closed-CA	Completed - Case Closed	0.11 NW	N/A
116 Maps: 1, 4	CAD074120445 BERNS & SANDERSON LLC	14731 E INDUSTRY CIRCLE LA MIRADA	RCRA-SQG-US	Listed	0.11 NW	N/A

MAP ID	ID/SITE NAME	ADDRESS	DATABASE	STATUS	DISTANCE (MILES)	ELEV DIFF (FEET)
117 Maps: 1, 4	127152 DRACKETT FACILITY	14731 INDUSTRY CIRCLE E LA MIRADA	Hist-LUSTIS-CA	Listed	0.11 NW	N/A
118 Maps: 1, 4	7713191 ALL AMERICAN REFRIGERATION	14747 ARTESIA LA MIRADA	Hist-CalFID-CA	Listed	0.11 SE	N/A
118 Maps: 1, 4	236658 LA MIRADA COMMERCE CTR	14747 ARTESIA LA MIRADA	Hist-CalFID-CA	Listed	0.11 SE	N/A
118 Maps: 1, 4	7713190 1X DAVIS PARTNERS	14747 ARTESIA LA MIRADA	Hist-CalFID-CA	Listed	0.11 SE	N/A
119 Maps: 1, 4	1975 PACIFIC WEST OIL CO.	5561 KINGMAN AVENUE BUENA PARK	HWT-CA	Listed	0.11 SE	N/A
120 Maps: 1, 4	74372 TENGCO INC	14030 BOLSA LN CERRITOS	CRSP-CA	Listed	0.11 NW	N/A
121 Maps: 1, 4	040590-07-UST 28 ACRES KFI TOWER PROPERTY	TROJAN WY LA MIRADA	HIST-R4-CA	Listed	0.11 N	N/A
122 Maps: 1, 4	52403-SC DIANA IND INTERNATIONAL	14850 SNELL ST LA MIRADA	AIR-DIST-CA	Listed	0.11 SE	N/A
122 Maps: 1, 4	51864-SC PL CHEMICALS INC	14850 SNELL ST LA MIRADA	AIR-DIST-CA	Listed	0.11 SE	N/A
123 Maps: 1, 4	172435-SC BATESVILLE LOGISTICS, INC	14701 N INDUSTRY CIR LA MIRADA	AIR-DIST-CA	Listed	0.11 NW	N/A
123 Maps: 1, 4	CAL000378462 BATESVILLE CASKET CO	14701 INDUSTRY CIR LA MIRADA	RCRA-NON-US	Listed	0.11 NW	N/A
124 Maps: 1, 4	799745 6251 Regio Avenue Buena Park	Not Reported by Agency	Spills-SSO-CA	Listed	0.11 S	N/A
125 Maps: 1, 4	75802-SC WESTERN PAD CO INC	6210 ARTESIA BLVD BUENA PARK	AIR-DIST-CA	Listed	0.11 N	N/A

MAP ID	ID/SITE NAME	ADDRESS	DATABASE	STATUS	DISTANCE (MILES)	ELEV DIFF (FEET)
126 Maps: 1, 4	10524421 SELWAY MACHINE TOOL CO INC	6200 ARTESIA BLVD BUENA PARK	CERS-CA	Listed	0.11 N	N/A
127 Maps: 1, 4	46916-SC SHASTA BEVERAGES	14405 E ARTESIA BLVD LA MIRADA	AIR-DIST-CA	Listed	0.11 N	N/A
128 Maps: 1, 4	008175-I08694-LAC T HASEGAWA USA INC	14017 183RD ST CERRITOS	County-Others-CA	Listed	0.11 S	N/A
129 Maps: 1, 4	4030414 UNITED ASPHALT	14660 INDUSTRY LA MIRADA	Hist-HWS-CA	Listed	0.11 NW	N/A
130 Maps: 1, 4	25100-SC PAUL L. DODDS CO	5450 DODDS AVE BUENA PARK	AIR-DIST-CA	Listed	0.11 SE	N/A
130 Maps: 1, 4	10537294 GENERAL CONTAINER CORP	5450 DODDS AVE BUENA PARK	CERS-CA	Listed	0.11 SE	N/A
130 Maps: 1, 4	RO0002375-ORG PAUL DODDS	5450 DODDS AVE BUENA PARK	County-LUST- Closed-CA	Closed	0.11 SE	N/A
130 Maps: 1, 4	FA0025434-ORG GENERAL CONTAINER CORP	5450 DODDS AVE BUENA PARK	County-Others-CA	Listed	0.11 SE	N/A
130 Maps: 1, 4	508871 GENERAL CONTAINER CORPORATION	5450 DODDS AVENUE BUENA PARK	CRSP-CA	Listed	0.11 SE	N/A
130 Maps: 1, 4	411343 GENERAL CONTAINER CORP	5450 DODDS AVE BUENA PARK	CRSP-CA	Listed	0.11 SE	N/A
130 Maps: 1, 4	1292445 PAUL DODDS COMPANY	5450 DODDS AVENUE BUENA PARK	Hist-LUSTIS-CA	Listed	0.11 SE	N/A
130 Maps: 1, 4	1292445 PAUL DODDS COMPANY	5450 DODDS AVENUE BUENA PARK	Hist-Regional-UST- CA	Listed	0.11 SE	N/A
130 Maps: 1, 4	CAD981685613 PAUL DODDS	5450 DODDS AVE BUENA PARK	RCRA-SQG-US	Listed	0.11 SE	N/A

MAP ID	ID/SITE NAME	ADDRESS	DATABASE	STATUS	DISTANCE (MILES)	ELEV DIFF (FEET)
131 Maps: 1, 4	17077-SC CLEUGH'S RHUBARB CO,J	6220 DESCANSO AVE BUENA PARK	AIR-DIST-CA	Listed	0.12 S	N/A
131 Maps: 1, 4	10538839 SUNOPTA - CLEUGHS FROZEN FOODS	6220 DESCANSO AV BUENA PARK	CERS-CA	Listed	0.12 S	N/A
131 Maps: 1, 4	351560 Cleugh S Rhubarb Co	6220 Descanso Ave Buena Park	ENF-SMARTS-CA	Active	0.12 S	N/A
131 Maps: 1, 4	350600 Cleugh S Rhubarb Co	6220 Descanso Ave Buena Park	ENF-SMARTS-CA	Active	0.12 S	N/A
131 Maps: 1, 4	361725 Cleugh S Rhubarb Co	6220 Descanso Ave Buena Park	ENF-SMARTS-CA	Active	0.12 S	N/A
131 Maps: 1, 4	418861 Cleugh S Rhubarb Co	6220 Descanso Ave Buena Park	ENF-SMARTS-CA	Rescinded	0.12 S	N/A
131 Maps: 1, 4	311053 Cleugh S Rhubarb Co	6220 Descanso Ave Buena Park	ENF-SMARTS-CA	Historical	0.12 S	N/A
131 Maps: 1, 4	310837 Cleugh S Rhubarb Co	6220 Descanso Ave Buena Park	ENF-SMARTS-CA	Historical	0.12 S	N/A
132 Maps: 1, 4	031099-047448- LAC SPARES INC	14654 INDUSTRY CIR LA MIRADA	County-Others-CA	Listed	0.12 NW	N/A
132 Maps: 1, 4	031099-047969- LAC UNITED PAVING CO	14654 INDUSTRY CIR LA MIRADA	County-Others-CA	Listed	0.12 NW	N/A
133 Maps: 1, 4	259686 SECURITY PACIFIC	6300 VALLEY VIEW BUENA PARK	CRSP-CA	Listed	0.12 S	N/A
133 Maps: 1, 4	1589291 SECURITY PACIFIC	6300 VALLEY VIEW BUENA PARK	Hist-Regional-Other- CA	Listed	0.12 S	N/A
133 Maps: 1, 4	T0605901121 SECURITY PACIFIC	6300 VALLEY VIEW BUENA PARK	LUST-Closed-CA	Completed - Case Closed	0.12 S	N/A

MAP ID	ID/SITE NAME	ADDRESS	DATABASE	STATUS	DISTANCE (MILES)	ELEV DIFF (FEET)
134 Maps: 1 , 4	10572016 AMADA AMERICA INC	5760 KNOTT AV BUENA PARK	CERS-CA	Listed	0.12 S	N/A
135 Maps: 1 , 4	233948 Ser Craft	7101 Cate Dr Buena Park	ENF-SMARTS-CA	Historical	0.12 SE	N/A
136 Maps: 1 , 4	176691-SC H-MART	5111 BEACH BLVD BUENA PARK	AIR-DIST-CA	Listed	0.12 E	N/A
137 Maps: 1 , 4	176524-SC SOLID STATE DEVICES INC	14701 FIRESTONE BLVD LA MIRADA	AIR-DIST-CA	Listed	0.12 NW	N/A
137 Maps: 1 , 4	031070-047324- LAC SOLID STATE DEVICES INC	14701 FIRESTONE BLVD LA MIRADA	County-Others-CA	Listed	0.12 NW	N/A
137 Maps: 1 , 4	68853 SOLID STATE DEVICES INC	14701 FIRESTONE BLVD LA MIRADA	CRSP-CA	Listed	0.12 NW	N/A
137 Maps: 1 , 4	CAR000168963 SOLID STATE DEVICES INC	14701 FIRESTONE BLVD LA MIRADA	RCRA-SQG-US	Listed	0.12 NW	N/A
138 Maps: 1 , 4	15165 Joy Painting	17820 Caliente Cir Cerritos	Cleaners-CA	Listed	0.12 NW	N/A
138 Maps: 1 , 4	73986 Joy Painting	17820 Caliente Cir Cerritos	Hist-Cleaners	Listed	0.12 NW	N/A
139 Maps: 1 , 4	200060 HORMEL CO GEORGE A	14711 E FIRESTONE LA MIRADA	Hist-USTReg-CA	Listed	0.13 NW	N/A
140 Maps: 1 , 4	63175-SC T. HASEGAWA U.S.A. INC	14017 E 183RD ST CERRITOS	AIR-DIST-CA	Listed	0.13 S	N/A
140 Maps: 1 , 4	158893 T HASEGAWA USA INC	14017 E 183RD ST CERRITOS	CRSP-CA	Listed	0.13 S	N/A
140 Maps: 1 , 4	422053 T. HASEGAWA U.S.A., INC.	14017 E. 183RD ST CERRITOS	Hist-CalFID-CA	Listed	0.13 S	N/A

MAP ID	ID/SITE NAME	ADDRESS	DATABASE	STATUS	DISTANCE (MILES)	ELEV DIFF (FEET)
140 Maps: 1, 4	7713251 DUNI CORPORATION WEST	14017 E. 183RD ST CERRITOS	Hist-CalFID-CA	Listed	0.13 S	N/A
140 Maps: 1, 4	CAD118564665 T. HASEGAWA USA INC.	14017 EAST 183RD STREET CERRITOS	RCRA-LQG-US	Listed	0.13 S	N/A
140 Maps: 1, 4	CAL000224103 T HASEGAWA USA INC	14017 E 183RD ST CERRITOS	RCRA-NON-US	Listed	0.13 S	N/A
141 Maps: 1, 4	005332-005532- LAC GEORGE HORMELL & CO	14711 FIRESTONE BLVD LA MIRADA	County-Others-CA	Listed	0.13 NW	N/A
141 Maps: 1, 4	005332-I05532-LAC GEORGE A HORMEL & CO	14711 FIRESTONE BLVD LA MIRADA	County-Others-CA	Listed	0.13 NW	N/A
141 Maps: 1, 4	230627 GEORGE A. HORMEL & CO.	14711 FIRESTONE BLVD E LA MIRADA	CRSP-CA	Listed	0.13 NW	N/A
141 Maps: 1, 4	200060 GEO A HORMEL & CO.	14711 E. FIRESTONE BLVD LA MIRADA	Hist-CalFID-CA	Listed	0.13 NW	N/A
141 Maps: 1, 4	931646 GEORGE A. HORMEL & CO.	14711 E. FIRESTONE BLVD LA MIRADA	Hist-CalFID-CA	Listed	0.13 NW	N/A
141 Maps: 1, 4	931646 GEORGE A. HORMEL & CO.	14711 FIRESTONE BLVD E LA MIRADA	Hist-LUSTIS-CA	Listed	0.13 NW	N/A
141 Maps: 1, 4	906380070-UST GEORGE A. HORMEL & CO.	14711 FIRESTONE BLVD E LA MIRADA	HIST-R4-CA	Listed	0.13 NW	N/A
141 Maps: 1, 4	931646 GEORGE A. HORMEL & CO.	14711 FIRESTONE BLVD E LA MIRADA	Hist-Regional-LUST- CA	Listed	0.13 NW	N/A
141 Maps: 1, 4	234123 GEO A HORMEL AND COMPANY	14711 EAST FIRESTONE BLVD LA MIRADA	Hist-UST-CA	Listed	0.13 NW	N/A
141 Maps: 1, 4	T0603701536 GEORGE A. HORMEL & CO.	14711 FIRESTONE BLVD E LA MIRADA	LUST-Closed-CA	Completed - Case Closed	0.13 NW	N/A

MAP ID	ID/SITE NAME	ADDRESS	DATABASE	STATUS	DISTANCE (MILES)	ELEV DIFF (FEET)
142 Maps: 1 , 4	4129 Site Name Not Reported	14683 INDUSTRY CIR LA MIRADA	AST-CA	Listed	0.13 NW	N/A
142 Maps: 1 , 4	418311 M COACH	14683 INDUSTRY CIR LA MIRADA	AST-CRSP-CA	Listed	0.13 NW	N/A
142 Maps: 1 , 4	026295-035823-LAC WATKINS & SHEPARD TRUCKING INC	14683 INDUSTRY CIR LA MIRADA	County-Others-CA	Listed	0.13 NW	N/A
142 Maps: 1 , 4	358733 Verizon Wireless: KFI RELO	14683 INDUSTRY CIR LA MIRADA	CRSP-CA	Listed	0.13 NW	N/A
142 Maps: 1 , 4	418311 M COACH	14683 INDUSTRY CIR LA MIRADA	CRSP-CA	Listed	0.13 NW	N/A
142 Maps: 1 , 4	405252 Watkins Shepard Trucking Inc	14683 Industry Cir La Mirada	ENF-SMARTS-CA	Historical	0.13 NW	N/A
142 Maps: 1 , 4	404215 Watkins Shepard Trucking Inc	14683 Industry Cir La Mirada	ENF-SMARTS-CA	Historical	0.13 NW	N/A
142 Maps: 1 , 4	209225 WATKINS & SHEPARD SHOP	14683 INDUSTRY CIRCLE LA MIRADA	Hist-Service Stations	Listed	0.13 NW	N/A
142 Maps: 1 , 4	CAL000418636 DOUBLE HI EXPRESS TOURS INC	14683 INDUSTRY CIR LA MIRADA	RCRA-NON-US	Listed	0.13 NW	N/A
142 Maps: 1 , 4	SD0011721 TBD	14683 INDUSTRY CIR LA MIRADA	SML-CA	Listed	0.13 NW	N/A
143 Maps: 1 , 4	5126 LANGE AMERICA, INC.	14670 E. Firestone Blvd., SUITE 409 LA MIRADA	HWT-CA	Listed	0.13 NW	N/A
144 Maps: 1 , 4	128661-SC MANCHA DEVELOPMENT, BURGER KING DBA	5491 BEACH BLVD BUENA PARK	AIR-DIST-CA	Listed	0.13 SE	N/A

MAP ID	ID/SITE NAME	ADDRESS	DATABASE	STATUS	DISTANCE (MILES)	ELEV DIFF (FEET)
145 Maps: 1, 4	216314 BELL TRANSPORT COMPANY	14000 E 183RD STREET LA PALMA	Hist-UST-CA	Listed	0.13 S	N/A
146 Maps: 1, 4	009193-008913- LAC MOBILE SCAFFOLDING	14850 FIRESTONE BLVD LA MIRADA	County-Others-CA	Listed	0.13 S	N/A
146 Maps: 1, 4	008350-I08913-LAC VACANT	14850 FIRESTONE BLVD LA MIRADA	County-Others-CA	Listed	0.13 S	N/A
146 Maps: 1, 4	008350-041654- LAC SADDLEBACK RV INC	14850 FIRESTONE BLVD LA MIRADA	County-Others-CA	Listed	0.13 S	N/A
146 Maps: 1, 4	008350-047849- LAC STEIR'S RV CENTER	14850 FIRESTONE BLVD LA MIRADA	County-Others-CA	Listed	0.13 S	N/A
147 Maps: 1, 4	CAR000108001 SHAKLEE CORPORATION	14020 E 183RD LA PALMA	RCRA-SQG-US	Listed	0.13 S	N/A
148 Maps: 1, 4	8 30I022080-ORG Sunopta Fruit Group Inc	6220 Descanso St Buena Park	County-Others-CA	Listed	0.13 S	N/A
148 Maps: 1, 4	402580 Sunopta Fruit Group Inc	6220 Descanso St Buena Park	ENF-SMARTS-CA	Historical	0.13 S	N/A
148 Maps: 1, 4	418376 Sunopta Fruit Group Inc	6220 Descanso St Buena Park	ENF-SMARTS-CA	Active	0.13 S	N/A
148 Maps: 1, 4	406243 Sunopta Fruit Group Inc	6220 Descanso St Buena Park	ENF-SMARTS-CA	Historical	0.13 S	N/A
148 Maps: 1, 4	407149 Sunopta Fruit Group Inc	6220 Descanso St Buena Park	ENF-SMARTS-CA	Historical	0.13 S	N/A
148 Maps: 1, 4	402252 Sunopta Fruit Group Inc	6220 Descanso St Buena Park	ENF-SMARTS-CA	Historical	0.13 S	N/A
148 Maps: 1, 4	370580 Sunopta Fruit Group Inc	6220 Descanso St Buena Park	ENF-SMARTS-CA	Historical	0.13 S	N/A

MAP ID	ID/SITE NAME	ADDRESS	DATABASE	STATUS	DISTANCE (MILES)	ELEV DIFF (FEET)
148 Maps: 1, 4	222457 CLEUGHS RHUBARB CO	6220 DESCANSO ST BUENA PARK	Hist-UST-CA	Listed	0.13 S	N/A
149 Maps: 1, 4	CAC002984039 183RD LA PALMA INVESTORS	14020-14030 183RD ST. LA PALMA	RCRA-NON-US	Listed	0.13 S	N/A
150 Maps: 1, 4	224586 MOTORS INC BUENA PARK	6240 DESCANSO BUENA PARK	CRSP-CA	Listed	0.13 S	N/A
150 Maps: 1, 4	T0605900228 MOTORS INC BUENA PARK	6240 DESCANSO BUENA PARK	LUST-Closed-CA	Completed - Case Closed	0.13 S	N/A
151 Maps: 1, 4	269944 TEXACO	6011 MANCHESTER AND ARTESIA BUENA PARK	Hist-UST-CA	Listed	0.13 N	N/A
152 Maps: 1, 4	110663-SC FRITO LAY, INC.	16701 S TROJAN WAY LA MIRADA	AIR-DIST-CA	Listed	0.14 N	N/A
152 Maps: 1, 4	148818 ROLLING FRITO LAY SALES LP	16701 S TROJAN WAY LA MIRADA	CRSP-CA	Listed	0.14 N	N/A
152 Maps: 1, 4	CAL000277944 ROLLING FRITO- LAY SALES LP	16701 S TROJAN WAY LA MIRADA	RCRA-NON-US	Listed	0.14 N	N/A
153 Maps: 1, 4	026294-035822- LAC TUFF INDUSTRIES INC	14720 INDUSTRY CIR LA MIRADA	County-Others-CA	Listed	0.14 NW	N/A
154 Maps: 1, 4	005004-037844- LAC WEYERHAEUSER CO	18021 VALLEY VIEW AVE CERRITOS	County-Others-CA	Listed	0.14 SE	N/A
154 Maps: 1, 4	005004-054773- LAC SMURFIT-STONE	18021 VALLEY VIEW AVE CERRITOS	County-Others-CA	Listed	0.14 SE	N/A
154 Maps: 1, 4	005004-062539- LAC WESTROCK LLC	18021 VALLEY VIEW AVE CERRITOS	County-Others-CA	Listed	0.14 SE	N/A
154 Maps: 1, 4	005004-047354- LAC WEYERHAEUSER CO	18021 VALLEY VIEW AVE CERRITOS	County-Others-CA	Listed	0.14 SE	N/A

MAP ID	ID/SITE NAME	ADDRESS	DATABASE	STATUS	DISTANCE (MILES)	ELEV DIFF (FEET)
154 Maps: 1, 4	005004-029756-LAC WILLAMETTE INDUSTRIES INC	18021 VALLEY VIEW AVE CERRITOS	County-Others-CA	Listed	0.14 SE	N/A
154 Maps: 1, 4	005004-020410-LAC SEE 005004-I05193	18021 VALLEY VIEW AVE CERRITOS	County-Others-CA	Listed	0.14 SE	N/A
154 Maps: 1, 4	005004-005193-LAC WESTERN KRAFT CORP	18021 VALLEY VIEW AVE CERRITOS	County-Others-CA	Listed	0.14 SE	N/A
154 Maps: 1, 4	005004-056285-LAC ROCKTENN CP LLC	18021 VALLEY VIEW AVE CERRITOS	County-Others-CA	Listed	0.14 SE	N/A
154 Maps: 1, 4	005004-I05193-LAC WILLAMETTE INDUSTRIES INC	18021 VALLEY VIEW AVE CERRITOS	County-Others-CA	Listed	0.14 SE	N/A
154 Maps: 1, 4	005004-051005-LAC SMURFIT-STONE	18021 VALLEY VIEW AVE CERRITOS	County-Others-CA	Listed	0.14 SE	N/A
154 Maps: 1, 4	505009 WestRock LLC	18021 VALLEY VIEW AVE CERRITOS	CRSP-CA	Listed	0.14 SE	N/A
154 Maps: 1, 4	251624 WILLAMETTE INDUSTRIES INC.	18021 VALLEY VIEW AVE CERRITOS	CRSP-CA	Listed	0.14 SE	N/A
154 Maps: 1, 4	I-05193 WILLAMETTE INDUSTRIES INC.	18021 VALLEY VIEW AVE CERRITOS	Hist-DTG-CA	Listed	0.14 SE	N/A
154 Maps: 1, 4	I-05193-UST WILLAMETTE INDUSTRIES INC.	18021 VALLEY VIEW AVE CERRITOS	HIST-R4-CA	Listed	0.14 SE	N/A
154 Maps: 1, 4	T0603703046 WILLAMETTE INDUSTRIES INC.	18021 VALLEY VIEW AVE CERRITOS	LUST-Closed-CA	Completed - Case Closed	0.14 SE	N/A
154 Maps: 1, 4	CAL000364286 ROCKTENN CP LLC	18021 VALLEY VIEW AVE CERRITOS	RCRA-NON-US	Listed	0.14 SE	N/A
155 Maps: 1, 4	7762916 1X GREER & KIRBY CO INC	14714 INDUSTRY CIR LA MIRADA	Hist-CalFID-CA	Listed	0.14 NW	N/A

MAP ID	ID/SITE NAME	ADDRESS	DATABASE	STATUS	DISTANCE (MILES)	ELEV DIFF (FEET)
156 Maps: 1, 4	006429-020110-LAC SEE 006429-I06649	14029 BOLSA LN CERRITOS	County-Others-CA	Listed	0.14 NW	N/A
156 Maps: 1, 4	006429-029566-LAC P S BUSINESS PARKS	14029 BOLSA LN CERRITOS	County-Others-CA	Listed	0.14 NW	N/A
156 Maps: 1, 4	006429-I06649-LAC ORBIT TESTING INC	14029 BOLSA LN CERRITOS	County-Others-CA	Listed	0.14 NW	N/A
156 Maps: 1, 4	484590 ORBIT TESTING INC	14029 BOLSA LANE CERRITOS	CRSP-CA	Listed	0.14 NW	N/A
156 Maps: 1, 4	311478 ORBIT TESTING INC	14029 BOLSA LANE CERRITOS	Hist-CalFID-CA	Listed	0.14 NW	N/A
157 Maps: 1, 4	8 30I019737-ORG Primatex Industries	6237 Descanso Buena Park	County-Others-CA	Listed	0.14 S	N/A
157 Maps: 1, 4	488110 Primatex Industries	6237 DESCANSO BUENA PARK	CRSP-CA	Listed	0.14 S	N/A
157 Maps: 1, 4	341559 Primatex Industries	6237 Descanso Buena Park	ENF-SMARTS-CA	Active	0.14 S	N/A
157 Maps: 1, 4	310581 Primatex Industries	6237 Descanso Buena Park	ENF-SMARTS-CA	Active	0.14 S	N/A
158 Maps: 1, 4	933206 UNOCAL SERVICE STATION #5362	5176 VALLEY VIEW STREET CYPRESS	Hist-LUSTIS-CA	Listed	0.14 N	N/A
159 Maps: 1, 4	020838-029538-LAC ORIENTAL WEAVERS OF AMERICA	14020 BOLSA LN CERRITOS	County-Others-CA	Listed	0.14 NW	N/A
160 Maps: 1, 4	256493 1X MANITOWOC WESTERN	14683 E. INDUSTRY CIR LA MIRADA	Hist-CalFID-CA	Listed	0.14 NW	N/A
160 Maps: 1, 4	CAD982477150 MANITOWOC WESTERN	14683 EAST INDUSTRY CIRCLE LA MIRADA	RCRA-SQG-US	Listed	0.14 NW	N/A

MAP ID	ID/SITE NAME	ADDRESS	DATABASE	STATUS	DISTANCE (MILES)	ELEV DIFF (FEET)
161 Maps: 1, 4	9060596778 Bristol Myers Squibb	6570 Altura Blvd Buena Park	ALLFACS-IL	Listed	0.14 SE	N/A
161 Maps: 1, 4	412387 STATES LOGISTICS	6570 ALTURA BLVD BUENA PARK	AST-CRSP-CA	Listed	0.14 SE	N/A
161 Maps: 1, 4	10549804 STATES LOGISTICS	6570 ALTURA BLVD BUENA PARK	CERS-CA	Listed	0.14 SE	N/A
161 Maps: 1, 4	412387 STATES LOGISTICS	6570 ALTURA BLVD BUENA PARK	CRSP-CA	Listed	0.14 SE	N/A
161 Maps: 1, 4	CAD980820021 BRISTOL-MYERS DIST CTR	6570 ALTURA BLVD BUENA PARK	RCRA-NON-US	Listed	0.14 SE	N/A
162 Maps: 1, 4	163653-SC SUPERIOR STORAGE TANK, INC	14700 INDUSTRY CIR LA MIRADA	AIR-DIST-CA	Listed	0.14 NW	N/A
162 Maps: 1, 4	11631-SC MOLINAS SHEET METAL	14700 INDUSTRY CIR LA MIRADA	AIR-DIST-CA	Listed	0.14 NW	N/A
162 Maps: 1, 4	154351-SC HILDEBRANDT SHEET METAL, INC	14700 INDUSTRY CIR LA MIRADA	AIR-DIST-CA	Listed	0.14 NW	N/A
162 Maps: 1, 4	001302-I01364-LAC MOLINAS SHEET METAL CO	14700 INDUSTRY CIR LA MIRADA	County-Others-CA	Listed	0.14 NW	N/A
162 Maps: 1, 4	001302-048227- LAC HILDEBRANDT SHEET METAL INC	14700 INDUSTRY CIR LA MIRADA	County-Others-CA	Listed	0.14 NW	N/A
162 Maps: 1, 4	001302-041686- LAC MOLINAS SHEET METAL CO	14700 INDUSTRY CIR LA MIRADA	County-Others-CA	Listed	0.14 NW	N/A
162 Maps: 1, 4	001302-055097- LAC SUPERIOR STORAGE TANKS	14700 INDUSTRY CIR LA MIRADA	County-Others-CA	Listed	0.14 NW	N/A
162 Maps: 1, 4	403309 SUPERIOR STORAGE TANKS	14700 INDUSTRY CIR LA MIRADA	CRSP-CA	Listed	0.14 NW	N/A

MAP ID	ID/SITE NAME	ADDRESS	DATABASE	STATUS	DISTANCE (MILES)	ELEV DIFF (FEET)
162 Maps: 1, 4	CAL000354329 SUPERIOR STORAGE TANKS	14700 INDUSTRY CIR LA MIRADA	RCRA-NON-US	Listed	0.14 NW	N/A
163 Maps: 1, 4	034287-059947- LAC INTERNATIONAL PAPER CO	14150 ARTESIA BLVD CERRITOS	County-Others-CA	Listed	0.14 N	N/A
163 Maps: 1, 4	124577 International Paper Co (Cerritos)	14150 ARTESIA BLVD CERRITOS	CRSP-CA	Listed	0.14 N	N/A
163 Maps: 1, 4	473858 International Paper Specialty Products	14150 ARTESIA BLVD CERRITOS	CRSP-CA	Listed	0.14 N	N/A
163 Maps: 1, 4	CAL000429780 INTERNATIONAL PAPER	14150 ARTESIA BLVD CERRITOS	RCRA-NON-US	Listed	0.14 N	N/A
164 Maps: 1, 4	271770 TRENMARK- DIVISION OF KEENE COR	146000 ALONDRA BLVD LA MIRADA	Hist-UST-CA	Listed	0.14 NE	N/A
165 Maps: 1, 4	026337-035867- LAC MARGE SMITH CO/SIGNMAKERS	14660 FIRESTONE BLVD LA MIRADA	County-Others-CA	Listed	0.14 NW	N/A
165 Maps: 1, 4	026337-042620- LAC LEXA AUTO REPAIR UNIT B	14660 FIRESTONE BLVD LA MIRADA	County-Others-CA	Listed	0.14 NW	N/A
166 Maps: 1, 4	107182-SC WATKINS SHEPARD TRUCKING	14683 INDUSTRIAL CIR LA MIRADA	AIR-DIST-CA	Listed	0.14 NW	N/A
167 Maps: 1, 4	3403-SC M.A.B. SERV INC	14630 INDUSTRY CIR LA MIRADA	AIR-DIST-CA	Listed	0.15 NW	N/A
167 Maps: 1, 4	001917-I01992-LAC MAB SERVICES INC	14630 INDUSTRY CIR LA MIRADA	County-Others-CA	Listed	0.15 NW	N/A
167 Maps: 1, 4	001917-052754- LAC ROADSTER WHEELS INC	14630 INDUSTRY CIR LA MIRADA	County-Others-CA	Listed	0.15 NW	N/A

MAP ID	ID/SITE NAME	ADDRESS	DATABASE	STATUS	DISTANCE (MILES)	ELEV DIFF (FEET)
167 Maps: 1, 4	001917-047447-LAC MAB SERVICES INC	14630 INDUSTRY CIR LA MIRADA	County-Others-CA	Listed	0.15 NW	N/A
167 Maps: 1, 4	018390-025709-LAC MAB SERVICES INC	14630 INDUSTRY CIR LA MIRADA	County-UST-CA	Listed	0.15 NW	N/A
167 Maps: 1, 4	224172 MAB SERVICES INC	14630 INDUSTRY CIR LA MIRADA	CRSP-CA	Listed	0.15 NW	N/A
167 Maps: 1, 4	T0603705520 MAB SERVICES INC	14630 INDUSTRY CIR LA MIRADA	ENF-CA	Listed	0.15 NW	N/A
167 Maps: 1, 4	R-25709 MAB SERVICES INC	14630 INDUSTRY CIR LA MIRADA	Hist-DTG-CA	Listed	0.15 NW	N/A
167 Maps: 1, 4	R-25709-UST MAB SERVICES INC	14630 INDUSTRY CIR LA MIRADA	HIST-R4-CA	Listed	0.15 NW	N/A
167 Maps: 1, 4	7499096 MAB SERVICES INC	14630 INDUSTRY CIRCLE LA MIRADA	Hist-Regional-LUST-CA	Listed	0.15 NW	N/A
167 Maps: 1, 4	T0603705520 MAB SERVICES INC	14630 INDUSTRY CIR LA MIRADA	LUST-Closed-CA	Completed - Case Closed	0.15 NW	N/A
168 Maps: 1, 4	10453459 O'Reilly Auto Parts #2812	5305 Beach Blvd Buena Park	CERS-CA	Listed	0.15 S	N/A
168 Maps: 1, 4	FA0068500-ORG OREILLY AUTO PARTS #2812	5305 BEACH BLVD BUENA PARK	County-Others-CA	Listed	0.15 S	N/A
168 Maps: 1, 4	139224 O'Reilly Auto Parts #2812	5305 BEACH BLVD BUENA PARK	CRSP-CA	Listed	0.15 S	N/A
168 Maps: 1, 4	1771 KRAGEN AUTO SUPPLY	5305 BEACH BLVD Buena Park	Hist-Auto Repair	Listed	0.15 S	N/A
168 Maps: 1, 4	CAL000392626 O'REILLY AUTO PARTS STORE 2812	5305 BEACH BLVD BUENA PARK	RCRA-NON-US	Listed	0.15 S	N/A

MAP ID	ID/SITE NAME	ADDRESS	DATABASE	STATUS	DISTANCE (MILES)	ELEV DIFF (FEET)
169 Maps: 1, 4	020621-029273-LAC T HASEGAWA USA INC	14047 183RD ST CERRITOS	County-Others-CA	Listed	0.15 SE	N/A
170 Maps: 1, 4	111426-SC COYLE REPRODUCTIONS INC	14949 FIRESTONE BLVD LA MIRADA	AIR-DIST-CA	Listed	0.15 S	N/A
170 Maps: 1, 4	017759-024399-LAC COYLE REPRODUCTIONS INC	14949 FIRESTONE BLVD LA MIRADA	County-Others-CA	Listed	0.15 S	N/A
170 Maps: 1, 4	017759-041657-LAC LC INDUSTRIES LLC	14949 FIRESTONE BLVD LA MIRADA	County-Others-CA	Listed	0.15 S	N/A
170 Maps: 1, 4	017759-041656-LAC COYLE REPRODUCTIONS INC	14949 FIRESTONE BLVD LA MIRADA	County-Others-CA	Listed	0.15 S	N/A
170 Maps: 1, 4	017759-041658-LAC MBC PRINTING	14949 FIRESTONE BLVD LA MIRADA	County-Others-CA	Listed	0.15 S	N/A
170 Maps: 1, 4	462936 COYLE REPRODUCTIONS INC	14949 FIRESTONE BOULEVARD LA MIRADA	CRSP-CA	Listed	0.15 S	N/A
170 Maps: 1, 4	267858 MERCEDES BENZ OF N AMERICA INC	14949 FIRESTONE BLVD LA MIRADA	Hist-CalFID-CA	Listed	0.15 S	N/A
170 Maps: 1, 4	CAR000271361 CRIMSON PIPELINE, LLC	14949 FIRESTONE BLVD LA MIRADA	RCRA-NON-US	Listed	0.15 S	N/A
170 Maps: 1, 4	CAD030388052 MERCEDES BENZ OF NORTH AMERICA, INC	14949 FIRESTONE BLVD LA MIRADA	RCRA-SQG-US	Listed	0.15 S	N/A
171 Maps: 1, 4	133429-SC T HASEGAWA USA INC	14047 E 183RD ST CERRITOS	AIR-DIST-CA	Listed	0.15 SE	N/A
172 Maps: 1, 4	77774-SC CRAMS AUTO PAINTING INC	14870 FIRESTONE BLVD LA MIRADA	AIR-DIST-CA	Listed	0.15 S	N/A

MAP ID	ID/SITE NAME	ADDRESS	DATABASE	STATUS	DISTANCE (MILES)	ELEV DIFF (FEET)
173 Maps: 1 , 4	006633-041811-LAC MEDEGEN MEDICAL PRODUCTS	15210 DESMAN RD LA MIRADA	County-Others-CA	Listed	0.15 NW	N/A
173 Maps: 1 , 4	006633-037509-LAC MEDEGEN MEDICAL PRODUCTS	15210 DESMAN RD LA MIRADA	County-Others-CA	Listed	0.15 NW	N/A
173 Maps: 1 , 4	006633-036758-LAC CORRU-KRAFT	15210 DESMAN RD LA MIRADA	County-Others-CA	Listed	0.15 NW	N/A
173 Maps: 1 , 4	006633-048000-LAC M&T INDUSTRIES	15210 DESMAN RD LA MIRADA	County-Others-CA	Listed	0.15 NW	N/A
173 Maps: 1 , 4	006633-I06856-LAC ABBEY CORRUGATED CORP	15210 DESMAN RD LA MIRADA	County-Others-CA	Listed	0.15 NW	N/A
173 Maps: 1 , 4	026320-035849-LAC GEN CLINICAL PLASTICS CORP	15210 DESMAN RD LA MIRADA	County-Others-CA	Listed	0.15 NW	N/A
173 Maps: 1 , 4	227021 GENERAL CLINICAL PLASTICS CORP.	15210 DESMAN ROAD LA MIRADA	CRSP-CA	Listed	0.15 NW	N/A
173 Maps: 1 , 4	SL0603736300 GENERAL CLINICAL PLASTICS CORP.	15210 DESMAN ROAD LA MIRADA	ENF-CA	Listed	0.15 NW	N/A
173 Maps: 1 , 4	602-SLIC GENERAL CLINICAL PLASTICS CORP.	15210 DESMAN RD LA MIRADA	HIST-R4-CA	Listed	0.15 NW	N/A
173 Maps: 1 , 4	SL0603736300 GENERAL CLINICAL PLASTICS CORP.	15210 DESMAN ROAD LA MIRADA	SLIC-Closed-CA	Completed - Case Closed	0.15 NW	N/A
174 Maps: 1 , 4	008354-I08919-LAC GANNON MANUFACTURING CO	14821 ARTESIA BLVD LA MIRADA	County-Others-CA	Listed	0.15 SE	N/A

MAP ID	ID/SITE NAME	ADDRESS	DATABASE	STATUS	DISTANCE (MILES)	ELEV DIFF (FEET)
174 Maps: 1, 4	008354-041627-LAC WOODS EQUIPMENT CO	14821 ARTESIA BLVD LA MIRADA	County-Others-CA	Listed	0.15 SE	N/A
174 Maps: 1, 4	008354-024098-LAC WOODS EQUIPMENT CO	14821 ARTESIA BLVD LA MIRADA	County-Others-CA	Listed	0.15 SE	N/A
174 Maps: 1, 4	505677 WOODS EQUIPMENT COMPANY	14821 ARTESIA BLVD. LA MIRADA	CRSP-CA	Listed	0.15 SE	N/A
174 Maps: 1, 4	411661 JDH Pacific	14821 ARTESIA BLVD LA MIRADA	CRSP-CA	Listed	0.15 SE	N/A
174 Maps: 1, 4	1268419 GANNON MANUFACTURING COMPANY INCORPORATE	14821 ARTESIA BLVD LA MIRADA	Hist-CalFID-CA	Listed	0.15 SE	N/A
174 Maps: 1, 4	7750767 1X CITY OF LA MIRADA	14821 ARTESIA BLVD LA MIRADA	Hist-CalFID-CA	Listed	0.15 SE	N/A
174 Maps: 1, 4	T\$12654 WOODS EQUIPMENT CO.	14821 ARTESIA BLVD. LA MIRADA	NEI-LF-CA	Listed	0.15 SE	N/A
174 Maps: 1, 4	CAL000429574 JDH PACIFIC	14821 ARTESIA BLVD LA MIRADA	RCRA-NON-US	Listed	0.15 SE	N/A
174 Maps: 1, 4	CAD982401622 GANNON MANUFACTURING	14821 ARTESIA BLVD LA MIRADA	RCRA-SQG-US	Listed	0.15 SE	N/A
175 Maps: 1, 4	029212-041826-LAC PRO STREET IMPORT	14656 FIRESTONE BLVD LA MIRADA	County-Others-CA	Listed	0.15 NW	N/A
175 Maps: 1, 4	7709994 1X SOUTHLAND INDUST CONT INC	14656 E. FIRESTONE LA MIRADA	Hist-CalFID-CA	Listed	0.15 NW	N/A
176 Maps: 1, 4	026325-047226-LAC STAINLESS STEEL FABRICATORS	15160 DESMAN RD LA MIRADA	County-Others-CA	Listed	0.15 NW	N/A

MAP ID	ID/SITE NAME	ADDRESS	DATABASE	STATUS	DISTANCE (MILES)	ELEV DIFF (FEET)
176 Maps: 1, 4	026325-035854-LAC STAINLESS STEEL FABRICATORS	15160 DESMAN RD LA MIRADA	County-Others-CA	Listed	0.15 NW	N/A
177 Maps: 1, 4	476499 La Mirada Mega	1670 SOUTH TROJAN WAY LA MIRADA	CRSP-CA	Listed	0.15 N	N/A
178 Maps: 1, 4	16999 CASTILLO'S CRANKSHAFT	14654 1/2 FIRESTONE BLVD LA MIRADA	CRSP-CA	Listed	0.15 NW	N/A
179 Maps: 1, 4	020819-029517-LAC VALUE KING INC	14056 ARTESIA BLVD CERRITOS	County-Others-CA	Listed	0.15 NW	N/A
179 Maps: 1, 4	020819-032544-LAC HITHERM LLC	14056 ARTESIA BLVD CERRITOS	County-Others-CA	Listed	0.15 NW	N/A
179 Maps: 1, 4	122798 HITHERM	14056 ARTESIA BLVD CERRITOS	CRSP-CA	Listed	0.15 NW	N/A
180 Maps: 1, 4	109245-SC RYDER TRUCK RENTAL	15155-1 NORTHAM ST LA MIRADA	AIR-DIST-CA	Listed	0.15 NW	N/A
181 Maps: 1, 4	182958-SC HAMJIPARK DTAL CLASSIC INC	5350 BEACH BLVD BUENA PARK	AIR-DIST-CA	Listed	0.15 SE	N/A
182 Maps: 1, 4	001664-I01739-LAC TRI-L DISTRIBUTORS INC	14159 ARTESIA BLVD CERRITOS	County-Others-CA	Listed	0.15 N	N/A
183 Maps: 1, 4	017394-023600-LAC FRITO-LAY INC	16701 TROJAN WAY LA MIRADA	County-Others-CA	Listed	0.16 NW	N/A
183 Maps: 1, 4	017394-047634-LAC LA MIRADA MEGA (FRITO-LAY)	16701 TROJAN WAY LA MIRADA	County-Others-CA	Listed	0.16 NW	N/A
183 Maps: 1, 4	CAR000093922 FRITO LAY	16701 TROJAN WAY LA MIRADA	RCRA-SQG-US	Listed	0.16 NW	N/A
184 Maps: 1, 4	235461 GRANT SUPPLY COMPANY	5601 DOLLY AVE BUENA PARK	Hist-UST-CA	Listed	0.16 N	N/A

MAP ID	ID/SITE NAME	ADDRESS	DATABASE	STATUS	DISTANCE (MILES)	ELEV DIFF (FEET)
185 Maps: 1, 4	000382-I00384-LAC GANNON MANUFACTURING CO	14882 FIRESTONE BLVD LA MIRADA	County-Others-CA	Listed	0.16 S	N/A
185 Maps: 1, 4	469433 GANNON MANUFACTURING CO INC	14882 E FIRESTONE BLVD LA MIRADA	CRSP-CA	Listed	0.16 S	N/A
185 Maps: 1, 4	164328 GANNON MFG	14882 E. FIRESTONE BLVD LA MIRADA	Hist-CalFID-CA	Listed	0.16 S	N/A
185 Maps: 1, 4	CAD981369754 GANNON MFG	14882 E FIRESTONE BLVD LA MIRADA	RCRA-NON-US	Listed	0.16 S	N/A
186 Maps: 1, 4	CAL000409616 ARTISTIC COVERINGS INC	14135 ARTESIA BLVD CERRITOS	RCRA-NON-US	Listed	0.16 N	N/A
187 Maps: 1, 4	149416-SC JPR ENVIRONMENTAL/ ALL TEX	14650 E FIRESTONE BLVD LA MIRADA	AIR-DIST-CA	Listed	0.16 NW	N/A
187 Maps: 1, 4	182604-SC SOCO WEST, INC. 100 FIRST STAMFORD PL.	14650 E FIRESTONE BLVD LA MIRADA	AIR-DIST-CA	Listed	0.16 NW	N/A
187 Maps: 1, 4	53550-SC TRI-STAR INDUSTRIES	14650 E FIRESTONE BLVD LA MIRADA	AIR-DIST-CA	Listed	0.16 NW	N/A
187 Maps: 1, 4	424616 All-Tex Inks Corporation	14650 FIRESTONE LA MIRADA	CRSP-CA	Listed	0.16 NW	N/A
187 Maps: 1, 4	4382 ALL TEX INKS CORP	14650 EAST FIRESTONE BOULEVARD LA MIRADA	CRSP-CA	Listed	0.16 NW	N/A
187 Maps: 1, 4	SL204CA2325 ALL-TEX INKS CORPORATION	14650 EAST FIRESTONE BOULEVARD La Mirada	ENF-CA	Listed	0.16 NW	N/A
187 Maps: 1, 4	19280832 WESTERN CHEMICAL & MANUFACURING CO	14650 EAST FIRESTONE BOULEVARD LA MIRADA	Eval-Hist-Other-CA	Refer: RWQCB	0.16 NW	N/A

MAP ID	ID/SITE NAME	ADDRESS	DATABASE	STATUS	DISTANCE (MILES)	ELEV DIFF (FEET)
187 Maps: 1 , 4	1188491 WESTERN CHEMICAL & MANUFACURING CO	14650 EAST FIRESTONE BOULEVARD LA MIRADA	Hist-CALSITES-CA	Listed	0.16 NW	N/A
187 Maps: 1 , 4	19280832 WESTERN CHEMICAL & MANUFACURING CO	14650 EAST FIRESTONE BOULEVARD LA MIRADA	Historical-CA	Listed	0.16 NW	N/A
187 Maps: 1 , 4	1188491 WESTERN CHEMICAL & MFG. CO	14650 E FIRESTONE BL	Hist-Regional-Other- CA	Listed	0.16 NW	N/A
187 Maps: 1 , 4	CAR000165266 SOCO WEST INC	14650 E. FIRESTONE BLVD LA MIRADA	RCRA-LQG-US	Listed	0.16 NW	N/A
187 Maps: 1 , 4	SL204CA2325 ALL-TEX INKS CORPORATION	14650 EAST FIRESTONE BOULEVARD La Mirada	SLIC-Open-CA	Open - Assessment & Interim Remedial Action	0.16 NW	N/A
188 Maps: 1 , 4	237954 Former Flexible Technologies	Not Reported by Agency	ENF-Wastewater-CA	Historical	0.16 NW	N/A
189 Maps: 1 , 4	159443-SC NATIONAL BEVERAGE CORP	14405 ARTESIA BLVD LA MIRADA	AIR-DIST-CA	Listed	0.16 N	N/A
189 Maps: 1 , 4	005971-041612- LAC SHASTA BEVERAGES INC	14405 ARTESIA BLVD LA MIRADA	County-Others-CA	Listed	0.16 N	N/A
189 Maps: 1 , 4	005971-032091- LAC SHASTA BEVERAGES INC	14405 ARTESIA BLVD LA MIRADA	County-Others-CA	Listed	0.16 N	N/A
189 Maps: 1 , 4	005971-106185-LAC SHASTA BEVERAGES INC	14405 ARTESIA BLVD LA MIRADA	County-Others-CA	Listed	0.16 N	N/A
189 Maps: 1 , 4	493686 Shasta Beverages	14405 ARTESIA BLVD LA MIRADA	CRSP-CA	Listed	0.16 N	N/A
189 Maps: 1 , 4	407151 Shasta Beverages	14405 Artesia Blvd La Mirada	ENF-SMARTS-CA	Historical	0.16 N	N/A

MAP ID	ID/SITE NAME	ADDRESS	DATABASE	STATUS	DISTANCE (MILES)	ELEV DIFF (FEET)
189 Maps: 1, 4	404212 Shasta Beverages	14405 Artesia Blvd La Mirada	ENF-SMARTS-CA	Historical	0.16 N	N/A
189 Maps: 1, 4	3192116 SHASTA BEVERAGES INC.	14405 ARTESIA BLVD LA MIRADA	Hist-CalFID-CA	Listed	0.16 N	N/A
189 Maps: 1, 4	CAD983636184 SHASTA BEVERAGE INC	14405 ARTESIA BLVD UNIT E LA MIRADA	RCRA-SQG-US	Listed	0.16 N	N/A
190 Maps: 1, 4	029211-041822- LAC CASTILLO'S CRANKSHAFT SPECIAL	14654 FIRESTONE BLVD LA MIRADA	County-Others-CA	Listed	0.16 NW	N/A
190 Maps: 1, 4	029211-041823- LAC SANCHEZ MACHINE CO	14654 FIRESTONE BLVD LA MIRADA	County-Others-CA	Listed	0.16 NW	N/A
190 Maps: 1, 4	68396 SM SANCHEZ MACHINE	14654 FIRESTONE BLVD LA MIRADA	CRSP-CA	Listed	0.16 NW	N/A
191 Maps: 1, 4	SC AQMD-SC- 171924 CHERRY CLEANERS, INC.	5402 BEACH BLVD BUENA PARK	Air-CA	Listed	0.16 S	N/A
191 Maps: 1, 4	139773-SC CHERRY CLEANER	5402 BEACH BLVD BUENA PARK	AIR-DIST-CA	Listed	0.16 S	N/A
191 Maps: 1, 4	55400-SC CHERRY CLEANERS	5402 BEACH BLVD BUENA PARK	AIR-DIST-CA	Listed	0.16 S	N/A
191 Maps: 1, 4	134451-SC CHERRY CLEANERS, KI S KIM DBA	5402 BEACH BLVD BUENA PARK	AIR-DIST-CA	Listed	0.16 S	N/A
191 Maps: 1, 4	171924-SC CHERRY CLEANERS, INC.	5402 BEACH BLVD BUENA PARK	AIR-DIST-CA	Listed	0.16 S	N/A
191 Maps: 1, 4	146229-SC CHERRY CLEANERS	5402 BEACH BLVD BUENA PARK	AIR-DIST-CA	Listed	0.16 S	N/A

MAP ID	ID/SITE NAME	ADDRESS	DATABASE	STATUS	DISTANCE (MILES)	ELEV DIFF (FEET)
191 Maps: 1 , 4	160858-SC CHERRY CLEANERS, YOUNG HWAN, CHO	5402 BEACH BLVD BUENA PARK	AIR-DIST-CA	Listed	0.16 S	N/A
191 Maps: 1 , 4	10579057 CHERRY CLEANERS	5402 BEACH BLVD BUENA PARK	CERS-CA	Listed	0.16 S	N/A
191 Maps: 1 , 4	10188 Cherry Cleaners	5402 Beach Blvd Buena Park	Cleaners-CA	Listed	0.16 S	N/A
191 Maps: 1 , 4	RO0003064-ORG CHERRY CLEANERS	5402 BEACH BLVD BUENA PARK	County-Others-CA	Listed	0.16 S	N/A
191 Maps: 1 , 4	FA0060342-ORG CHERRY CLEANERS	5402 BEACH BLVD BUENA PARK	County-Others-CA	Listed	0.16 S	N/A
191 Maps: 1 , 4	CAL000275252 CH SAMBO USA INC DBA CHERRY CLEANERS	5402 BEACH BLVD BUENA PARK	DryCleaners-CA	Listed	0.16 S	N/A
191 Maps: 1 , 4	CAP000123711 CHERRY CLEANERS	5402 BEACH BLVD BUENA PARK	DryCleaners-CA	Listed	0.16 S	N/A
191 Maps: 1 , 4	CAR000066068 CHERRY CLEANERS	5402 BEACH BLVD BUENA PARK	DryCleaners-CA	Listed	0.16 S	N/A
191 Maps: 1 , 4	CAL000344672 CHERRY CLEANERS	5402 BEACH BLVD BUENA PARK	DryCleaners-CA	Listed	0.16 S	N/A
191 Maps: 1 , 4	CAL000333196 CHERRY CLEANERS	5402 BEACH BLVD BUENA PARK	DryCleaners-CA	Listed	0.16 S	N/A
191 Maps: 1 , 4	CAL000021361 CHERRY CLEANERS	5402 BEACH BLVD BUENA PARK	DryCleaners-CA	Listed	0.16 S	N/A
191 Maps: 1 , 4	CAL000004191 CHERRY CLEANERS	5402 BEACH BLVD BUENA PARK	DryCleaners-CA	Listed	0.16 S	N/A
191 Maps: 1 , 4	CAL000263833 CHERRY CLEANERS	5402 BEACH BLVD BUENA PARK	DryCleaners-CA	Listed	0.16 S	N/A

MAP ID	ID/SITE NAME	ADDRESS	DATABASE	STATUS	DISTANCE (MILES)	ELEV DIFF (FEET)
191 Maps: 1, 4	CAL000298876 CHERRY CLEANERS	5402 BEACH BLVD BUENA PARK	DryCleaners-CA	Listed	0.16 S	N/A
191 Maps: 1, 4	CAL000373890 CHERRY CLEANERS	5402 BEACH BLVD BUENA PARK	DryCleaners-CA	Listed	0.16 S	N/A
191 Maps: 1, 4	298154-PD CHERRY CLEANERS	5402 BEACH BLVD BUENA PARK	Hist-Cleaners	Listed	0.16 S	N/A
191 Maps: 1, 4	73976 Cherry Cleaners	5402 Beach Blvd Buena Park	Hist-Cleaners	Listed	0.16 S	N/A
191 Maps: 1, 4	CAL000373890 CHERRY CLEANERS	5402 BEACH BLVD BUENA PARK	RCRA-NON-US	Listed	0.16 S	N/A
191 Maps: 1, 4	CAR000066068 CHERRY CLEANERS	5402 BEACH BLVD BUENA PARK	RCRA-SQG-US	Listed	0.16 S	N/A
192 Maps: 1, 4	SC AQMD-SC- 96552 PRIMA-TEX INDUSTRIES INC	6237 DESCANSO CIR BUENA PARK	Air-CA	Listed	0.16 S	N/A
192 Maps: 1, 4	96552-SC PRIMA-TEX INDUSTRIES INC	6237 DESCANSO CIR BUENA PARK	AIR-DIST-CA	Listed	0.16 S	N/A
192 Maps: 1, 4	10540762 PRIMA-TEX INDUSTRIES	6237 DESCANSO CIR BUENA PARK	CERS-CA	Listed	0.16 S	N/A
192 Maps: 1, 4	FA0028459-ORG PRIMA-TEX INDUSTRIES	6237 DESCANSO CIR BUENA PARK	County-Others-CA	Listed	0.16 S	N/A
192 Maps: 1, 4	412097 PRIMA-TEX INDUSTRIES	6237 DESCANSO CIR BUENA PARK	CRSP-CA	Listed	0.16 S	N/A
192 Maps: 1, 4	CAD982476574 NORDIC EXPRESS REIGHT INC	6237 DESCANSO CIRCLE BUENA PARK	RCRA-SQG-US	Listed	0.16 S	N/A
193 Maps: 1, 4	CAL000429903 TRUCK PRO LLC	6245 DESCANSO CIRCLE BUENA PARK	RCRA-NON-US	Listed	0.16 S	N/A

MAP ID	ID/SITE NAME	ADDRESS	DATABASE	STATUS	DISTANCE (MILES)	ELEV DIFF (FEET)
194 Maps: 1, 4	005114-I05307-LAC WESTERN CHEMICAL	14650 FIRESTONE BLVD LA MIRADA	County-Others-CA	Listed	0.16 NW	N/A
194 Maps: 1, 4	005114-041821-LAC ALL-TEX INKS CORP	14650 FIRESTONE BLVD LA MIRADA	County-Others-CA	Listed	0.16 NW	N/A
194 Maps: 1, 4	005114-035872-LAC FINE FURNITURE MFG	14650 FIRESTONE BLVD LA MIRADA	County-Others-CA	Listed	0.16 NW	N/A
194 Maps: 1, 4	470-SLIC ALL-TEX INKS CORPORATION	14650 FIRESTONE BLVD LA MIRADA	HIST-R4-CA	Listed	0.16 NW	N/A
194 Maps: 1, 4	CAL000197229 ALL-TEX INKS CORP	14650 FIRESTONE BLVD LA MIRADA	RCRA-NON-US	Listed	0.16 NW	N/A
195 Maps: 1, 4	60324-SC GRAND AMERICAN MILLWORK, INC.	15140 DESMAN RD LA MIRADA	AIR-DIST-CA	Listed	0.17 NW	N/A
195 Maps: 1, 4	026321-035850-LAC G A DOORS INC	15140 DESMAN RD LA MIRADA	County-Others-CA	Listed	0.17 NW	N/A
196 Maps: 1, 4	179878-SC BADGER PAPERBOARD CALIFORNIA, LLC	14657 INDUSTRY CIR LA MIRADA	AIR-DIST-CA	Listed	0.17 NW	N/A
196 Maps: 1, 4	3500-SC FLEXIBLE TECH, AUTOMATION INDUSTRIES DIV	14657 INDUSTRY CIR LA MIRADA	AIR-DIST-CA	Listed	0.17 NW	N/A
196 Maps: 1, 4	90955-SC SMITH INDUSTRIES, FLEXIBLE TECH SUB	14657 INDUSTRY CIR LA MIRADA	AIR-DIST-CA	Listed	0.17 NW	N/A
196 Maps: 1, 4	005086-005278-LAC AUTOMATION INDUSTRIES INC	14657 INDUSTRY CIR LA MIRADA	County-Others-CA	Listed	0.17 NW	N/A
196 Maps: 1, 4	005086-035807-LAC NATIONAL SIGNAL INC	14657 INDUSTRY CIR LA MIRADA	County-Others-CA	Listed	0.17 NW	N/A

MAP ID	ID/SITE NAME	ADDRESS	DATABASE	STATUS	DISTANCE (MILES)	ELEV DIFF (FEET)
196 Maps: 1, 4	005086-I05278-LAC AUTOMATION INDUSTRIES INC	14657 INDUSTRY CIR LA MIRADA	County-Others-CA	Listed	0.17 NW	N/A
196 Maps: 1, 4	468254 FLEXIBLE TECH AUTOMATION INDU	14657 INDUSTRY CIRCLE LA MIRADA	CRSP-CA	Listed	0.17 NW	N/A
196 Maps: 1, 4	5713159 FLEXIBLE TECH, AUTOMATION INDU	14657 INDUSTRY CIR LA MIRADA	Hist-CalFID-CA	Listed	0.17 NW	N/A
196 Maps: 1, 4	1258599 1X FLEXIBLE TECHNOLOGIES INCORPORATED	14657 INDUSTRY CIR LA MIRADA	Hist-CalFID-CA	Listed	0.17 NW	N/A
196 Maps: 1, 4	452-SLIC FLEXIBLE TECHNOLOGY	14657 INDUSTRY CIRCLE LA MIRADA	HIST-R4-CA	Listed	0.17 NW	N/A
196 Maps: 1, 4	231701 FLEXIBLE TECHNOLOGIES	14657 INDUSTRY CIRCLE LA MIRADA	Hist-UST-CA	Listed	0.17 NW	N/A
196 Maps: 1, 4	CAR000073254 FLEXIBLE TECHNOLOGIES INC	14657 INDUSTRY CIRCLE LA MIRADA	RCRA-LQG-US	Listed	0.17 NW	N/A
197 Maps: 1, 4	127479-SC SUNKIR INC/THE CLEANERS	5329 BEACH BLVD BUENA PARK	AIR-DIST-CA	Listed	0.17 SE	N/A
197 Maps: 1, 4	CAL000286642 AT THE CLEANERS	5329 BEACH BLVD BUENA PARK	DryCleaners-CA	Listed	0.17 SE	N/A
197 Maps: 1, 4	CAL000327091 AT THE CLEANERS	5329 BEACH BLVD BUENA PARK	DryCleaners-CA	Listed	0.17 SE	N/A
198 Maps: 1, 4	029128-041610- LAC AUGUSTIN'S INTERNATIONAL CO	15609 ALONDRA BLVD LA MIRADA	County-Others-CA	Listed	0.17 NW	N/A
199 Maps: 1, 4	10547299 SUPER 1 HANNAM	5301 BEACH BLVD BUENA PARK	CERS-CA	Listed	0.17 S	N/A

MAP ID	ID/SITE NAME	ADDRESS	DATABASE	STATUS	DISTANCE (MILES)	ELEV DIFF (FEET)
199 Maps: 1, 4	RO0002772-ORG KMART	5301 BEACH BLVD BUENA PARK	County-LUST- Closed-CA	Closed	0.17 S	N/A
199 Maps: 1, 4	198488 KMART	5301 BEACH BUENA PARK	CRSP-CA	Listed	0.17 S	N/A
199 Maps: 1, 4	446617 SUPER 1 HANNAM	5301 BEACH BLVD BUENA PARK	CRSP-CA	Listed	0.17 S	N/A
199 Maps: 1, 4	933110 K-MART STORE #4250	5301 BEACH BOULEVARD BUENA PARK	Hist-LUSTIS-CA	Listed	0.17 S	N/A
199 Maps: 1, 4	933110 K-MART	5301 BEACH BLVD BUENA PARK	Hist-Regional-Other- CA	Listed	0.17 S	N/A
199 Maps: 1, 4	933110 K-MART STORE #4250	5301 BEACH BOULEVARD BUENA PARK	Hist-Regional-UST- CA	Listed	0.17 S	N/A
199 Maps: 1, 4	243665 KMART ENTERPRISES	5301 BEACH BLVD BUENA PARK	Hist-UST-CA	Listed	0.17 S	N/A
199 Maps: 1, 4	T0605900162 KMART	5301 BEACH BUENA PARK	LUST-Closed-CA	Completed - Case Closed	0.17 S	N/A
200 Maps: 1, 4	029149-041685- LAC HAGER MFG INC	14610 INDUSTRY PL LA MIRADA	County-Others-CA	Listed	0.17 NW	N/A
201 Maps: 1, 4	029139-041655- LAC CAMPING WORLD	14900 FIRESTONE BLVD LA MIRADA	County-Others-CA	Listed	0.17 S	N/A
201 Maps: 1, 4	389273 CAMPING WORLD LA MIRADA	14900 FIRESTONE BLVD LA MIRADA	CRSP-CA	Listed	0.17 S	N/A
201 Maps: 1, 4	221567 CITY OF LA MIRADA - AUTO CENTER WEST	FIRESTONE BLVD LA MIRADA	CRSP-CA	Listed	0.17 S	N/A
201 Maps: 1, 4	194362 CITY OF LA MIRADA - AUTO CENTER EAST	14900 FIRESTONE BLVD LA MIRADA	CRSP-CA	Listed	0.17 S	N/A

MAP ID	ID/SITE NAME	ADDRESS	DATABASE	STATUS	DISTANCE (MILES)	ELEV DIFF (FEET)
201 Maps: 1, 4	SLT43113111 CITY OF LA MIRADA - AUTO CENTER WEST	FIRESTONE BLVD LA MIRADA	ENF-CA	Listed	0.17 S	N/A
201 Maps: 1, 4	7291401 CITY OF LA MIRADA - AUTO CENTER EAST	FIRESTONE BOULEVARD LA MIRADA	Hist-Regional-SLIC- CA	Listed	0.17 S	N/A
201 Maps: 1, 4	SLT43113111 CITY OF LA MIRADA - AUTO CENTER WEST	FIRESTONE BLVD LA MIRADA	SLIC-Closed-CA	Completed - Case Closed	0.17 S	N/A
201 Maps: 1, 4	SLT43114112 CITY OF LA MIRADA - AUTO CENTER EAST	14900 FIRESTONE BLVD LA MIRADA	SLIC-Closed-CA	Completed - Case Closed	0.17 S	N/A
202 Maps: 1, 4	123527-SC NATIONAL SIGNAL INC	14657 INDUSTRIAL CIR LA MIRADA	AIR-DIST-CA	Listed	0.17 NW	N/A
203 Maps: 1, 4	45120-SC UNITED ASPHALT CO., INC	14660 INDUSTRY CIR LA MIRADA	AIR-DIST-CA	Listed	0.17 NW	N/A
203 Maps: 1, 4	164681 PRESTIGE PAVING COMPANY	14660 INDUSTRY CIR LA MIRADA	AST-CRSP-CA	Listed	0.17 NW	N/A
203 Maps: 1, 4	013066-050094- LAC UNITED PAVING CO	14660 INDUSTRY CIR LA MIRADA	County-Others-CA	Listed	0.17 NW	N/A
203 Maps: 1, 4	013066-013334- LAC UNITED ASPHALT CO	14660 INDUSTRY CIR LA MIRADA	County-UST-CA	Listed	0.17 NW	N/A
203 Maps: 1, 4	164681 PRESTIGE PAVING COMPANY	14660 INDUSTRY CIR LA MIRADA	CRSP-CA	Listed	0.17 NW	N/A
203 Maps: 1, 4	223191 UNITED ASPHALT	14660 INDUSTRY CIRCLE LA MIRADA	CRSP-CA	Listed	0.17 NW	N/A
203 Maps: 1, 4	I-13334 UNITED ASPHALT	14660 INDUSTRY CIRCLE LA MIRADA	Hist-DTG-CA	Listed	0.17 NW	N/A

MAP ID	ID/SITE NAME	ADDRESS	DATABASE	STATUS	DISTANCE (MILES)	ELEV DIFF (FEET)
203 Maps: 1, 4	4030414 UNITED ASPHALT	14660 INDUSTRY CIR LA MIRADA	Hist-LUSTIS-CA	Listed	0.17 NW	N/A
203 Maps: 1, 4	I-13334-UST UNITED ASPHALT	14660 INDUSTRY CIRCLE LA MIRADA	HIST-R4-CA	Listed	0.17 NW	N/A
203 Maps: 1, 4	4030414 UNITED ASPHALT	14660 INDUSTRY CIR LA MIRADA	Hist-Regional-LUST- CA	Listed	0.17 NW	N/A
203 Maps: 1, 4	T0603704062 UNITED ASPHALT	14660 INDUSTRY CIRCLE LA MIRADA	LUST-Closed-CA	Completed - Case Closed	0.17 NW	N/A
203 Maps: 1, 4	CAL000438060 PRESTIGE PAVING COMPANY	14660 INDUSTRY CIR LA MIRADA	RCRA-NON-US	Listed	0.17 NW	N/A
203 Maps: 1, 4	CAL000438178 PRESTIGE PAVING COMPANY	14660 INDUSTRY CIRCLE LA MIRADA	RCRA-NON-US	Listed	0.17 NW	N/A
204 Maps: 1, 4	10562707 KING ARCHITECTURAL METALS OF CA LLC	6340 VALLEY VIEW ST BUENA PARK	CERS-CA	Listed	0.17 S	N/A
204 Maps: 1, 4	FA0050213-ORG KING ARCHITECTURAL METALS OF CA LLC	6340 VALLEY VIEW ST BUENA PARK	County-Others-CA	Listed	0.17 S	N/A
204 Maps: 1, 4	441663 KING ARCHITECTURAL METALS OF CA LLC	6340 VALLEY VIEW ST BUENA PARK	CRSP-CA	Listed	0.17 S	N/A
205 Maps: 1, 4	1194725 28 ACRES KFI TOWER PROPERTY	TROJAN WY LA MIRADA	Hist-Regional-LUST- CA	Listed	0.17 N	N/A
206 Maps: 1, 4	CAL000175428 CWI, INC. DBA CAMPING WORLD INC.	14900 S FIRESTONE BLVD LA MIRADA	RCRA-NON-US	Listed	0.17 S	N/A
207 Maps: 1, 4	029575-048688- LAC AMERICAN OIL PRODUCTS	14640 FIRESTONE BLVD #E LA MIRADA	County-Others-CA	Listed	0.17 NW	N/A

MAP ID	ID/SITE NAME	ADDRESS	DATABASE	STATUS	DISTANCE (MILES)	ELEV DIFF (FEET)
207 Maps: 1, 4	029575-042665-LAC AMERICAN OIL PRODUCTS	14640 FIRESTONE BLVD #E LA MIRADA	County-Others-CA	Listed	0.17 NW	N/A
207 Maps: 1, 4	026341-035873-LAC DIAMOND CONSTRUCTION	14640 FIRESTONE BLVD LA MIRADA	County-Others-CA	Listed	0.17 NW	N/A
207 Maps: 1, 4	026341-042619-LAC COUNTER TOPS UNIT E	14640 FIRESTONE BLVD LA MIRADA	County-Others-CA	Listed	0.17 NW	N/A
207 Maps: 1, 4	026341-042618-LAC PREMIER STONE FABRIC'N UNIT D	14640 FIRESTONE BLVD LA MIRADA	County-Others-CA	Listed	0.17 NW	N/A
207 Maps: 1, 4	026341-042617-LAC J C MFG UNIT C	14640 FIRESTONE BLVD LA MIRADA	County-Others-CA	Listed	0.17 NW	N/A
207 Maps: 1, 4	026341-041820-LAC PIGMA SCIENTIFIC UNITS A&B	14640 FIRESTONE BLVD LA MIRADA	County-Others-CA	Listed	0.17 NW	N/A
208 Maps: 1, 4	CAC002999971 MCCOMBER CREEK APTS	5400 CASCADE WAY #5350G BUENA PARK	RCRA-NON-US	Listed	0.18 SE	N/A
208 Maps: 1, 4	CAC003000319 MCCOMBER CREEK APTS	5400 CASCADE WAY #5350E BUENA PARK	RCRA-NON-US	Listed	0.18 SE	N/A
208 Maps: 1, 4	CAC003000532 MCCOMBER CREEK APTS	5400 CASCADE WAY #5330H BUENA PARK	RCRA-NON-US	Listed	0.18 SE	N/A
208 Maps: 1, 4	CAC003001441 WESTERN NATIONAL GROUP	5400 CASCADE WAY BUENA PARK	RCRA-NON-US	Listed	0.18 SE	N/A
208 Maps: 1, 4	CAC003000350 MCCOMBER CREEK APTS	5400 CASCADE WAY #5335H BUENA PARK	RCRA-NON-US	Listed	0.18 SE	N/A
209 Maps: 1, 4	59565-SC MCNEIL & NRM, INC	5741 ROSTRATA AVE BUENA PARK	AIR-DIST-CA	Listed	0.18 SE	N/A
209 Maps: 1, 4	52953-SC TIRE EQUIPMENT INC	5741 ROSTRATA AVE BUENA PARK	AIR-DIST-CA	Listed	0.18 SE	N/A

MAP ID	ID/SITE NAME	ADDRESS	DATABASE	STATUS	DISTANCE (MILES)	ELEV DIFF (FEET)
209 Maps: 1, 4	CAD981388358 MCNEIL AND NRM INC	5741 ROSTRATA AVE BUENA PARK	RCRA-SQG-US	Listed	0.18 SE	N/A
210 Maps: 1, 4	002097-I02174-LAC CROWN CORK & SEAL CO	14501 ARTESIA BLVD LA MIRADA	County-Others-CA	Listed	0.18 N	N/A
210 Maps: 1, 4	002097-047631- LAC LIVING SPACES	14501 ARTESIA BLVD LA MIRADA	County-Others-CA	Listed	0.18 N	N/A
210 Maps: 1, 4	002097-046486- LAC LIVING SPACES	14501 ARTESIA BLVD LA MIRADA	County-Others-CA	Listed	0.18 N	N/A
210 Maps: 1, 4	002097-041613- LAC CROWN CORK & SEAL CO	14501 ARTESIA BLVD LA MIRADA	County-Others-CA	Listed	0.18 N	N/A
210 Maps: 1, 4	002097-002174- LAC CROWN CORK & SEAL CO	14501 ARTESIA BLVD LA MIRADA	County-Others-CA	Listed	0.18 N	N/A
211 Maps: 1, 4	026318-035847- LAC STAINLESS STEEL DBA COOK KING	15120 DESMAN RD LA MIRADA	County-Others-CA	Listed	0.18 NW	N/A
211 Maps: 1, 4	CAL000374356 STAINLESS STEEL FABRICATOR DBA COOK KING	15120 DESMAN RD LA MIRADA	RCRA-NON-US	Listed	0.18 NW	N/A
212 Maps: 1, 4	77346-SC DOS AMIGOS CAFE #2	5452 BEACH BLVD BUENA PARK	AIR-DIST-CA	Listed	0.18 SE	N/A
213 Maps: 1, 4	CAD981690464 AUTOMATION INDUSTRIES INC	14657 E ENDUSTRY CIRCLE LA MIRADA	CERCLIS-Archived- US	NFRAP-Site does not qualify for the NPL based on existing information	0.18 NW	N/A
213 Maps: 1, 4	19300075 AUTOMATION INDUSTRIES INC.	14657 EAST INDUSTRY CIRCLE LA MIRADA	Eval-Hist-Other-CA	Refer: Other Agency	0.18 NW	N/A
213 Maps: 1, 4	33784 AUTOMATION INDUSTRIES INC.	14657 EAST INDUSTRY CIRCLE LA MIRADA	Hist-CALSITES-CA	Listed	0.18 NW	N/A

MAP ID	ID/SITE NAME	ADDRESS	DATABASE	STATUS	DISTANCE (MILES)	ELEV DIFF (FEET)
213 Maps: 1, 4	19300075 AUTOMATION INDUSTRIES INC.	14657 EAST INDUSTRY CIRCLE LA MIRADA	Historical-CA	Listed	0.18 NW	N/A
214 Maps: 1, 4	CAD060754231 HOOKER CHEMICAL & PLASTICS CORP	5460 KNOTT AVE BUENA PARK	CERCLIS-Archived- US	Deferred to RCRA (Subtitle C)	0.18 N	N/A
214 Maps: 1, 4	1183448 HOOKER CHEMICAL & PLASTICS CORP	5460 KNOTT AVE BUENA PARK	Hist-SCL-CA	Listed	0.18 N	N/A
215 Maps: 1, 4	167984-SC FEDERAL EMERGENCY MANAGEMENT AGENCY (FEM	16608 TROJAN WAY LA MIRADA	AIR-DIST-CA	Listed	0.19 N	N/A
215 Maps: 1, 4	87787-SC KFI INC	16608 TROJAN WAY LA MIRADA	AIR-DIST-CA	Listed	0.19 N	N/A
215 Maps: 1, 4	41616 KFI Transmitter Site - FEMA	16608 TROJAN WAY LA MIRADA	AST-CRSP-CA	Listed	0.19 N	N/A
215 Maps: 1, 4	015273-016412- LAC KFI INC	16608 TROJAN WAY LA MIRADA	County-UST-CA	Listed	0.19 N	N/A
215 Maps: 1, 4	41616 KFI Transmitter Site - FEMA	16608 TROJAN WAY LA MIRADA	CRSP-CA	Listed	0.19 N	N/A
215 Maps: 1, 4	7756912 VACANT BUILDING	16608 TROJAN WAY LA MIRADA	Hist-CalFID-CA	Listed	0.19 N	N/A
215 Maps: 1, 4	7756911 1X KFI INC	16608 TROJAN WAY LA MIRADA	Hist-CalFID-CA	Listed	0.19 N	N/A
215 Maps: 1, 4	4044664 KFI INC	16608 TROJAN WAY LA MIRADA	Hist-CalFID-CA	Listed	0.19 N	N/A
215 Maps: 1, 4	4044664 KFI INC	16608 TROJAN WAY LA MIRADA	Hist-City-UST-CA	Listed	0.19 N	N/A
215 Maps: 1, 4	243279 KFI TRANSMITTER	16608 TROJAN WAY LA MIRADA	Hist-UST-CA	Listed	0.19 N	N/A

MAP ID	ID/SITE NAME	ADDRESS	DATABASE	STATUS	DISTANCE (MILES)	ELEV DIFF (FEET)
216 Maps: 1, 4	5326-SC CENTURY PAVING INC	14630 E FIRESTONE BLVD LA MIRADA	AIR-DIST-CA	Listed	0.19 NW	N/A
216 Maps: 1, 4	CAL000357432 CENTURY PAVING INC	14630 E FIRESTONE BLVD LA MIRADA	RCRA-NON-US	Listed	0.19 NW	N/A
217 Maps: 1, 4	CAD983647868 STANFAST	5743 ROSTRATA AVE BUENA PARK	RCRA-SQG-US	Listed	0.19 SE	N/A
218 Maps: 1, 4	86241-SC CARDIS CORPORATION	6240 DESCANSO AVE BUENA PARK	AIR-DIST-CA	Listed	0.19 S	N/A
218 Maps: 1, 4	RO0001606-ORG MOTORS INC BUENA PARK	6240 DESCANSO AVE BUENA PARK	County-LUST- Closed-CA	Closed	0.19 S	N/A
218 Maps: 1, 4	933119 MOTORS, INC.	6240 DESCANSO AVENUE BUENA PARK	Hist-LUSTIS-CA	Listed	0.19 S	N/A
218 Maps: 1, 4	6522148 MOTORS/BAR CLAY BUENA PARK	6240 DESCANSO AVE BUENA PARK	Hist-Regional-Other- CA	Listed	0.19 S	N/A
218 Maps: 1, 4	933119 MOTORS INC.	6240 DESCANSO AVENUE BUENA PARK	Hist-Regional-UST- CA	Listed	0.19 S	N/A
218 Maps: 1, 4	250707 MOTORS INC	6240 DESCANSO AVE BUENA PARK	Hist-UST-CA	Listed	0.19 S	N/A
219 Maps: 1, 4	CAC002978788 RIZLINA CARIN	17821 LA BONITA CIR CERRITOS	RCRA-NON-US	Listed	0.19 W	N/A
220 Maps: 1, 4	115954-SC OPW/POMECO (DOVER CORP. SUB.)	6245 DESCANSO AVE BUENA PARK	AIR-DIST-CA	Listed	0.19 S	N/A
220 Maps: 1, 4	10720531 PTO Sales	6245 Descanso Ave Buena Park	CERS-CA	Listed	0.19 S	N/A
220 Maps: 1, 4	FA0045736-ORG PTO SALES	6245 DESCANSO AVE BUENA PARK	County-Others-CA	Listed	0.19 S	N/A

MAP ID	ID/SITE NAME	ADDRESS	DATABASE	STATUS	DISTANCE (MILES)	ELEV DIFF (FEET)
220 Maps: 1 , 4	484518 OPW/POMECO (DOVER CORP. SUB.)	6245 DESCANSO AVE BUENA PARK	CRSP-CA	Listed	0.19 S	N/A
220 Maps: 1 , 4	414665 TruckPro LLC DBA PTO Sales	6245 DESCANSO AVE BUENA PARK	CRSP-CA	Listed	0.19 S	N/A
220 Maps: 1 , 4	176757 POMECO Products	6245 Descanso Ave Buena Park	ENF-SMARTS-CA	Draft	0.19 S	N/A
220 Maps: 1 , 4	CAL000387588 PTO SALES	6245 DESCANSO AVE BUENA PARK	RCRA-NON-US	Listed	0.19 S	N/A
221 Maps: 1 , 4	SC AQMD-SC- 129966 SANTA ANA PACKAGING, INC	14655 E FIRESTONE BLVD LA MIRADA	Air-CA	Listed	0.2 NW	N/A
221 Maps: 1 , 4	129966-SC SANTA ANA PACKAGING, INC	14655 E FIRESTONE BLVD LA MIRADA	AIR-DIST-CA	Listed	0.2 NW	N/A
221 Maps: 1 , 4	333584 PLOUGH INC PLOUGH DIST CNTR	14655 E. FIRESTONE LA MIRADA	Hist-CalFID-CA	Listed	0.2 NW	N/A
221 Maps: 1 , 4	460859 WATKINS SHEPARD TRUCKING	14655 E. FIRESTONE LA MIRADA	Hist-CalFID-CA	Listed	0.2 NW	N/A
221 Maps: 1 , 4	CAD098626567 PLOUGH INC PLOUGH DIST CNTR	14655 EAST FIRESTONE LA MIRADA	RCRA-SQG-US	Listed	0.2 NW	N/A
222 Maps: 1 , 4	228699 FLEXIBLE TECHNOLOGY	14647 INDUSTRY CIRCLE LA MIRADA	CRSP-CA	Listed	0.2 NW	N/A
222 Maps: 1 , 4	SL204EF2408 FLEXIBLE TECHNOLOGY	14647 INDUSTRY CIRCLE LA MIRADA	ENF-CA	Listed	0.2 NW	N/A
222 Maps: 1 , 4	SL204EF2408 FLEXIBLE TECHNOLOGY	14647 INDUSTRY CIRCLE LA MIRADA	SLIC-Closed-CA	Completed - Case Closed	0.2 NW	N/A

MAP ID	ID/SITE NAME	ADDRESS	DATABASE	STATUS	DISTANCE (MILES)	ELEV DIFF (FEET)
223 Maps: 1, 4	029558-042622-LAC CENTURY PAVING INC	14630 FIRESTONE BLVD LA MIRADA	County-Others-CA	Listed	0.2 NW	N/A
223 Maps: 1, 4	018524-026042-LAC CENTURY PAVING INC	14630 FIRESTONE BLVD LA MIRADA	County-UST-CA	Listed	0.2 NW	N/A
224 Maps: 1, 4	10566742 IRONMAN RENEWAL KELLOG SITE	14000 183TH ST LA PALMA	CERS-CA	Listed	0.2 S	N/A
225 Maps: 1, 4	122969-SC RALPHS GROCERY #158	5400 BEACH BLVD BUENA PARK	AIR-DIST-CA	Listed	0.2 S	N/A
226 Maps: 1, 4	104642-SC KYEES ALUMINUM INC	15080 DESMAN RD LA MIRADA	AIR-DIST-CA	Listed	0.2 NW	N/A
226 Maps: 1, 4	119769-SC KYEES ALUMINUM, DIV OF MNT/BEVERAGE SER	15080 DESMAN RD LA MIRADA	AIR-DIST-CA	Listed	0.2 NW	N/A
226 Maps: 1, 4	007979-060805-LAC CALAMER INC - VACANT	15080 DESMAN RD LA MIRADA	County-Others-CA	Listed	0.2 NW	N/A
226 Maps: 1, 4	007979-041810-LAC KYEES ALUMINUM INC	15080 DESMAN RD LA MIRADA	County-Others-CA	Listed	0.2 NW	N/A
226 Maps: 1, 4	007979-029263-LAC KYEES ALUMINUM INC	15080 DESMAN RD LA MIRADA	County-Others-CA	Listed	0.2 NW	N/A
226 Maps: 1, 4	007979-I08468-LAC KYEES ALUMINUM FOUNDRY	15080 DESMAN RD LA MIRADA	County-Others-CA	Listed	0.2 NW	N/A
226 Maps: 1, 4	132604 MANITOWOC BEVERAGE SYSTEMS LA MIRADA OPERATIONS	15080 DESMAN RD LA MIRADA	CRSP-CA	Listed	0.2 NW	N/A

MAP ID	ID/SITE NAME	ADDRESS	DATABASE	STATUS	DISTANCE (MILES)	ELEV DIFF (FEET)
226 Maps: 1, 4	413964 Kyees Aluminum	15080 Desman Rd La Mirada	ENF-SMARTS-CA	Historical	0.2 NW	N/A
226 Maps: 1, 4	405292 Kyees Aluminum	15080 Desman Rd La Mirada	ENF-SMARTS-CA	Historical	0.2 NW	N/A
226 Maps: 1, 4	CAR000216226 MANITOWOC BEVERAGE SYSTEMS DBA KYEES ALUMINUM INC	15080 DESMAN RD LA MIRADA	RCRA-SQG-US	Listed	0.2 NW	N/A
227 Maps: 1, 4	848 LEEDER CHEMICALS INC	26961 KNOTT AVENUE LA MIRADA	HWT-CA	Listed	0.2 S	N/A
228 Maps: 1, 4	114102-SC IVY HI-LIFT	14861 ARTESIA BLVD LA MIRADA	AIR-DIST-CA	Listed	0.2 SE	N/A
228 Maps: 1, 4	146158-SC SUNBELT RENTALS, INC	14861 ARTESIA BLVD LA MIRADA	AIR-DIST-CA	Listed	0.2 SE	N/A
228 Maps: 1, 4	4131 Site Name Not Reported	14861 ARTESIA BLVD LA MIRADA	AST-CA	Listed	0.2 SE	N/A
228 Maps: 1, 4	008353-036552- LAC SUNBELT RENTALS INC	14861 ARTESIA BLVD LA MIRADA	County-Others-CA	Listed	0.2 SE	N/A
228 Maps: 1, 4	008353-I08918-LAC IVY HI-LIFT	14861 ARTESIA BLVD LA MIRADA	County-Others-CA	Listed	0.2 SE	N/A
228 Maps: 1, 4	008353-041628- LAC SUNBELT RENTALS INC	14861 ARTESIA BLVD LA MIRADA	County-Others-CA	Listed	0.2 SE	N/A
228 Maps: 1, 4	008353-014931- LAC IVY HI-LIFT	14861 ARTESIA BLVD LA MIRADA	County-UST-CA	Listed	0.2 SE	N/A
228 Maps: 1, 4	008353-033093- LAC SUNBELT RENTALS INC	14861 ARTESIA BLVD LA MIRADA	County-UST-CA	Listed	0.2 SE	N/A

MAP ID	ID/SITE NAME	ADDRESS	DATABASE	STATUS	DISTANCE (MILES)	ELEV DIFF (FEET)
228 Maps: 1, 4	CAL000309219 SUNBELT RENTALS PC388	14861 ARTESIA BLVD LA MIRADA	RCRA-NON-US	Listed	0.2 SE	N/A
229 Maps: 1, 4	473251 I5 Segment 2 Linear Improvement Project	INTERSTATE HIGHWAY 5 AT KNOTT AVENUE SANTA FE SPRINGS	CRSP-CA	Listed	0.2 S	N/A
230 Maps: 1, 4	001112-050172- LAC RANCHO MIRADA CHEVROLET	14960 FIRESTONE BLVD LA MIRADA	County-Others-CA	Listed	0.2 S	N/A
230 Maps: 1, 4	001112-025692- LAC GATEWAY CHEVROLET	14960 FIRESTONE BLVD LA MIRADA	County-Others-CA	Listed	0.2 S	N/A
230 Maps: 1, 4	001112-042153- LAC RANCHO MIRADA CHEVROLET	14960 FIRESTONE BLVD LA MIRADA	County-Others-CA	Listed	0.2 S	N/A
230 Maps: 1, 4	001112-041958- LAC GATEWAY CHEVROLET	14960 FIRESTONE BLVD LA MIRADA	County-Others-CA	Listed	0.2 S	N/A
230 Maps: 1, 4	001112-055206- LAC TEC OF CALIFORNIA	14960 FIRESTONE BLVD LA MIRADA	County-Others-CA	Listed	0.2 S	N/A
230 Maps: 1, 4	001112-I01169-LAC WILLIAMS FURNACE CO	14960 FIRESTONE BLVD LA MIRADA	County-Others-CA	Listed	0.2 S	N/A
230 Maps: 1, 4	001112-001169- LAC GATEWAY CHEVROLET	14960 FIRESTONE BLVD LA MIRADA	County-UST-CA	Listed	0.2 S	N/A
230 Maps: 1, 4	1160326 WILLIAMS FURNACE COMPANY#	14960 FIRESTONE BLVD LA MIRADA	Hist-CalFID-CA	Listed	0.2 S	N/A
230 Maps: 1, 4	4027428 GATEWAY CHEVROLET	14960 E FIRESTONE BLVD LA MIRADA	Hist-City-UST-CA	Listed	0.2 S	N/A
230 Maps: 1, 4	207882 GATEWAY CHEVROLET	14960 E FIRESTONE BLVD LA MIRADA	Hist-Service Stations	Listed	0.2 S	N/A

MAP ID	ID/SITE NAME	ADDRESS	DATABASE	STATUS	DISTANCE (MILES)	ELEV DIFF (FEET)
231 Maps: 1, 4	351519 La Mirada Plant	14620 FIRESTONE LA MIRADA	CRSP-CA	Listed	0.2 NW	N/A
231 Maps: 1, 4	211209 DC SYSTEMS INC	14620 FIRESTONE BLVD E LA MIRADA	CRSP-CA	Listed	0.2 NW	N/A
231 Maps: 1, 4	5354673 DC SYSTEMS INC	14620 E. FIRESTONE BLVD LA MIRADA	Hist-CalFID-CA	Listed	0.2 NW	N/A
231 Maps: 1, 4	I-15925 DC SYSTEMS INC	14620 FIRESTONE BLVD E LA MIRADA	Hist-DTG-CA	Listed	0.2 NW	N/A
231 Maps: 1, 4	5354673 DC SYSTEMS INC	14620 FIRESTONE LA MIRADA	Hist-HWS-CA	Listed	0.2 NW	N/A
231 Maps: 1, 4	5354673 DC SYSTEMS INC	14620 FIRESTONE BLVD E LA MIRADA	Hist-LUSTIS-CA	Listed	0.2 NW	N/A
231 Maps: 1, 4	I-15925-UST DC SYSTEMS INC	14620 FIRESTONE BLVD E LA MIRADA	HIST-R4-CA	Listed	0.2 NW	N/A
231 Maps: 1, 4	5354673 DC SYSTEMS INC	14620 FIRESTONE BLVD E LA MIRADA	Hist-Regional-LUST- CA	Listed	0.2 NW	N/A
231 Maps: 1, 4	213423 AMERICAN QUALEX INTERNATIONAL	14620 E FIRESTONE BLVD LA MIRADA	Hist-UST-CA	Listed	0.2 NW	N/A
231 Maps: 1, 4	T0603704366 DC SYSTEMS INC	14620 FIRESTONE BLVD E LA MIRADA	LUST-Closed-CA	Completed - Case Closed	0.2 NW	N/A
232 Maps: 1, 4	10412905 Kellogg Snacks La Palma Distribution Center	14000 183rd St La Palma	CERS-CA	Listed	0.21 S	N/A
232 Maps: 1, 4	8 301003459-ORG Summit Trans	14000 183rd St La Palma	County-Others-CA	Listed	0.21 S	N/A
232 Maps: 1, 4	8 301018355-ORG Kelloggs Co	14000 183rd St La Palma	County-Others-CA	Listed	0.21 S	N/A

MAP ID	ID/SITE NAME	ADDRESS	DATABASE	STATUS	DISTANCE (MILES)	ELEV DIFF (FEET)
232 Maps: 1, 4	381530 Kellogg Snacks La Palma Distribution Center	14000 183RD ST LA PALMA	CRSP-CA	Listed	0.21 S	N/A
232 Maps: 1, 4	418284 Kelloggs Co	14000 183rd St La Palma	ENF-SMARTS-CA	Historical	0.21 S	N/A
232 Maps: 1, 4	311442 Kelloggs Co	14000 183rd St La Palma	ENF-SMARTS-CA	Historical	0.21 S	N/A
232 Maps: 1, 4	254904 Kelloggs Co	14000 183rd St La Palma	ENF-SMARTS-CA	Historical	0.21 S	N/A
232 Maps: 1, 4	CAL000419334 SOUTHERN CALIFORNIA FLEET SERVICE INC	14000 183RD ST LA PALMA	RCRA-NON-US	Listed	0.21 S	N/A
233 Maps: 1, 4	026287-035814- LAC HYDRAULIC PNEUMATIC INC	14640 INDUSTRY CIR LA MIRADA	County-Others-CA	Listed	0.21 NW	N/A
233 Maps: 1, 4	026287-035818- LAC SUPERIOR SYSTEMS ENG/MFG CORP	14640 INDUSTRY CIR LA MIRADA	County-Others-CA	Listed	0.21 NW	N/A
233 Maps: 1, 4	37444 HYDRAULIC PNEUMATIC INC	14640 INDUSTRY CIR # A LA MIRADA	CRSP-CA	Listed	0.21 NW	N/A
233 Maps: 1, 4	CAR000077800 HYDRAULIC PNEUMATIC INC	14640 INDUSTRY CIR UNIT A LA MIRADA	RCRA-SQG-US	Listed	0.21 NW	N/A
234 Maps: 1, 4	207831 GEORGIA PACIFIC CORP	6300 REGIO BUENA PARK	CRSP-CA	Listed	0.21 S	N/A
234 Maps: 1, 4	T0605900552 GEORGIA PACIFIC CORP	6300 REGIO BUENA PARK	ENF-CA	Listed	0.21 S	N/A
234 Maps: 1, 4	164404 GEORGIA PACIFIC CORPORATI	6300 REGIO BUENA PARK	Hist-HWS-CA	Listed	0.21 S	N/A

MAP ID	ID/SITE NAME	ADDRESS	DATABASE	STATUS	DISTANCE (MILES)	ELEV DIFF (FEET)
234 Maps: 1, 4	T0605920547 GEORGIA-PACIFIC CORPORATION	6300 REGIO BUENA PARK	LUST-Closed-CA	Completed - Case Closed	0.21 S	N/A
234 Maps: 1, 4	T0605900552 GEORGIA PACIFIC CORP	6300 REGIO BUENA PARK	LUST-Closed-CA	Completed - Case Closed	0.21 S	N/A
235 Maps: 1, 4	113709-SC ARCHITECTURAL AREA LIGHTING INC	14249 ARTESIA BLVD LA MIRADA	AIR-DIST-CA	Listed	0.21 N	N/A
235 Maps: 1, 4	018165-047222- LAC ARCHITECTURAL AREA LIGHTING	14249 ARTESIA BLVD LA MIRADA	County-Others-CA	Listed	0.21 N	N/A
235 Maps: 1, 4	018165-025195- LAC ARCHITECTURAL AREA LIGHTING	14249 ARTESIA BLVD LA MIRADA	County-Others-CA	Listed	0.21 N	N/A
235 Maps: 1, 4	6508 ARCHITECTURAL AREA LIGHTING	14249 Artesia Blvd La Mirada	CRSP-CA	Listed	0.21 N	N/A
236 Maps: 1, 4	439019 UNIVERSAL TRUCK & TRAILER REPA	14221 ARTESIA BLVD LA MIRADA	Hist-CalFID-CA	Listed	0.21 N	N/A
236 Maps: 1, 4	CAD982048365 UNIVERSAL TRUCK & TRAILER REPAIR	14221 ARTESIA BLVD LA MIRADA	RCRA-SQG-US	Listed	0.21 N	N/A
237 Maps: 1, 4	157733 SUBURBAN WATER SYSTEMS 410-W-1	14626 FIRESTONE BLVD LA MIRADA	CRSP-CA	Listed	0.21 NW	N/A
238 Maps: 1, 4	SC AQMD-SC- 167938 ROCKTENN CP, LLC	18021 S VALLEY VIEW AVE CERRITOS	Air-CA	Listed	0.21 SE	N/A
238 Maps: 1, 4	3696-SC WILLAMETTE INDUSTRIES INC	18021 S VALLEY VIEW AVE CERRITOS	AIR-DIST-CA	Listed	0.21 SE	N/A
238 Maps: 1, 4	167938-SC ROCKTENN CP, LLC	18021 S VALLEY VIEW AVE CERRITOS	AIR-DIST-CA	Listed	0.21 SE	N/A

MAP ID	ID/SITE NAME	ADDRESS	DATABASE	STATUS	DISTANCE (MILES)	ELEV DIFF (FEET)
238 Maps: 1, 4	153144-SC SMURFIT-STONE CONTAINER ENTERPRISES,CO RP	18021 S VALLEY VIEW AVE CERRITOS	AIR-DIST-CA	Listed	0.21 SE	N/A
238 Maps: 1, 4	132669-SC WEYERHAEUSER COMPANY/CERRIT OS PLANT	18021 S VALLEY VIEW AVE CERRITOS	AIR-DIST-CA	Listed	0.21 SE	N/A
238 Maps: 1, 4	490737 ROCKTENN CP LLC	18021 S VALLEY VIEW AVE CERRITOS	CRSP-CA	Listed	0.21 SE	N/A
238 Maps: 1, 4	505070 WEYERHAEUSER COMPANY/CERRIT OS PLANT	18021 S VALLEY VIEW ST CERRITOS	CRSP-CA	Listed	0.21 SE	N/A
238 Maps: 1, 4	09-06-037-R9035 WEYERHAEUSER (CERRITOS PLANT)	18021 S VALLEY VIEW ST CERRITOS	Hist-AFS2-US	Listed	0.21 SE	N/A
238 Maps: 1, 4	06037R9035 WEYERHAEUSER (CERRITOS PLANT)	18021 S VALLEY VIEW ST CERRITOS	Hist-AFS-US	Listed	0.21 SE	N/A
238 Maps: 1, 4	7205996 WILLAMETTE IND INC.	18021 S. VALLEY VIEW AVE CERRITOS	Hist-CalFID-CA	Listed	0.21 SE	N/A
238 Maps: 1, 4	1194154 WESTERN KRAFT PAPER GROUP	18021 S. VALLEY VIEW AVE CERRITOS	Hist-CalFID-CA	Listed	0.21 SE	N/A
238 Maps: 1, 4	5359545 WILLIAMETT INDUSTRIES INC.	18021 S. VALLEY VIEW AVE CERRITOS	Hist-CalFID-CA	Listed	0.21 SE	N/A
238 Maps: 1, 4	7746808 WILLAMETTE INDUSTRIAL INC	18021 S. VALLEY VIEW AVE CERRITOS	Hist-CalFID-CA	Listed	0.21 SE	N/A
238 Maps: 1, 4	7746807 UNITED FIBERS	18021 S. VALLEY VIEW AVE CERRITOS	Hist-CalFID-CA	Listed	0.21 SE	N/A
238 Maps: 1, 4	7746809 WILLAMETTE INDUSTRIES INC	18021 S. VALLEY VIEW AVE CERRITOS	Hist-CalFID-CA	Listed	0.21 SE	N/A

MAP ID	ID/SITE NAME	ADDRESS	DATABASE	STATUS	DISTANCE (MILES)	ELEV DIFF (FEET)
238 Maps: 1, 4	1194154 WESTERN KRAFT CORP	18021 S VALLEY VIEW AVE CERRITOS	Hist-City-UST-CA	Listed	0.21 SE	N/A
238 Maps: 1, 4	5359545 WILLAMETT INDUSTRIES INC.	18021 VALLEY VIEW AVE S CERRITOS	Hist-LUSTIS-CA	Listed	0.21 SE	N/A
238 Maps: 1, 4	7859704 WILLAMETTE INDUSTRIES INC.	18021 VALLEY VIEW AVE S CERRITOS	Hist-Regional-LUST- CA	Listed	0.21 SE	N/A
238 Maps: 1, 4	277193 WESTERN KRAFT PAPER GROUP	18021 SOUTH VALLEY VIEW AVE CERRITOS	Hist-UST-CA	Listed	0.21 SE	N/A
238 Maps: 1, 4	CAR000039974 WILLAMETTE INDUSTRIES	18021 S VALLEY VIEW AVE CERRITOS	RCRA-SQG-US	Listed	0.21 SE	N/A
239 Maps: 1, 4	145346-SC LA CO SANITATION DIST, COYOTE CREEK PUMP	14025 ARTESIA BLVD CERRITOS	AIR-DIST-CA	Listed	0.22 NW	N/A
240 Maps: 1, 4	86284-SC GATEWAY CHEVROLET MOTOR CO INC	15000 E FIRESTONE BLVD LA MIRADA	AIR-DIST-CA	Listed	0.22 S	N/A
240 Maps: 1, 4	187180 GATEWAY CHEVROLET	15000 FIRESTONE BLVD. E. LA MIRADA	CRSP-CA	Listed	0.22 S	N/A
240 Maps: 1, 4	T0603784739 GATEWAY CHEVROLET	15000 FIRESTONE BLVD. E. LA MIRADA	ENF-CA	Listed	0.22 S	N/A
240 Maps: 1, 4	T0603784739 GATEWAY CHEVROLET	15000 FIRESTONE BLVD. E. LA MIRADA	LUST-Closed-CA	Completed - Case Closed	0.22 S	N/A
240 Maps: 1, 4	CAR000004028 GATEWAY CHEVROLET MOTOR CO	15000 E FIRESTONE BLVD LA MIRADA	RCRA-SQG-US	Listed	0.22 S	N/A
241 Maps: 1, 4	CAR000168138 HOME DEPOT USA HD 5037	6700 ARTESIA BLVD BUENA PARK	RCRA-NON-US	Listed	0.22 SE	N/A
242 Maps: 1, 4	RO0002549-ORG VIP TRUCKING	1400 183RD ST LA PALMA	County-LUST- Closed-CA	Closed	0.22 S	N/A

MAP ID	ID/SITE NAME	ADDRESS	DATABASE	STATUS	DISTANCE (MILES)	ELEV DIFF (FEET)
243 Maps: 1, 4	123394 HQA WIRE PRODUCTS	15060 DESMAN RD LA MIRADA	CRSP-CA	Listed	0.22 N	N/A
243 Maps: 1, 4	CAL000339013 HQA WIRE PRODUCTS	15060 DESMAN RD LA MIRADA	RCRA-NON-US	Listed	0.22 N	N/A
244 Maps: 1, 4	008644-I15797-LAC SULLAIR CORP	15040 DESMAN RD LA MIRADA	County-Others-CA	Listed	0.22 N	N/A
245 Maps: 1, 4	72957-SC HUSSMAN CORP.	15020 DESMAN RD LA MIRADA	AIR-DIST-CA	Listed	0.22 N	N/A
245 Maps: 1, 4	029206-041809-LAC DEAN FOODS OF CALIFORNIA	15020 DESMAN RD LA MIRADA	County-Others-CA	Listed	0.22 N	N/A
246 Maps: 1, 4	50242-SC REMET CORP	16511 KNOTT AVE LA MIRADA	AIR-DIST-CA	Listed	0.22 N	N/A
246 Maps: 1, 4	012092-041120-LAC REMET CORP	16511 KNOTT AVE LA MIRADA	County-Others-CA	Listed	0.22 N	N/A
246 Maps: 1, 4	012092-012196-LAC REMET CORP	16511 KNOTT AVE LA MIRADA	County-Others-CA	Listed	0.22 N	N/A
246 Maps: 1, 4	489834 Remet Corp	16511 KNOTT AVE LA MIRADA	CRSP-CA	Listed	0.22 N	N/A
246 Maps: 1, 4	400627 REMET ALCOHOLS INC	16511 KNOTT AVE LA MIRADA	CRSP-CA	Listed	0.22 N	N/A
246 Maps: 1, 4	252011 Remet Corp	16511 Knott Ave La Mirada	ENF-SMARTS-CA	Historical	0.22 N	N/A
246 Maps: 1, 4	351089 REMET CORP	16511 KNOTT AVE LA MIRADA	Hist-CalFID-CA	Listed	0.22 N	N/A
246 Maps: 1, 4	259648 REMET CORPORATION	16511 KNOTT AVE LA MIRADA	Hist-UST-CA	Listed	0.22 N	N/A

MAP ID	ID/SITE NAME	ADDRESS	DATABASE	STATUS	DISTANCE (MILES)	ELEV DIFF (FEET)
246 Maps: 1, 4	647 REMET CORPORATION	16511 KNOTT AVENUE LA MIRADA	HWT-CA	Listed	0.22 N	N/A
246 Maps: 1, 4	CAL000283366 REMET ALCOHOLS INC	16511 KNOTT AVE LA MIRADA	RCRA-NON-US	Listed	0.22 N	N/A
246 Maps: 1, 4	CAD076182088 REMET CORPORATION	16511 KNOTT AVE LA MIRADA	RCRA-SQG-US	Listed	0.22 N	N/A
247 Maps: 1, 4	026327-035856- LAC WESANCO INC	14870 DESMAN RD LA MIRADA	County-Others-CA	Listed	0.22 N	N/A
247 Maps: 1, 4	85144 WESANCO INC	14870 DESMAN RD LA MIRADA	CRSP-CA	Listed	0.22 N	N/A
248 Maps: 1, 4	026324-035853- LAC ROLAND AUDIO DEVELOPMENT CORP	14830 DESMAN RD LA MIRADA	County-Others-CA	Listed	0.22 N	N/A
248 Maps: 1, 4	026324-047983- LAC PARAGON TONER	14830 DESMAN RD LA MIRADA	County-Others-CA	Listed	0.22 N	N/A
249 Maps: 1, 4	103280-SC TAWA SUPERMARKET, INC.	6281 REGIO AVE BUENA PARK	AIR-DIST-CA	Listed	0.22 S	N/A
249 Maps: 1, 4	122626-SC WALONG MARKETING	6281 REGIO AVE BUENA PARK	AIR-DIST-CA	Listed	0.22 S	N/A
249 Maps: 1, 4	10460380 Tawa Services, Inc./Walong Marketing, Inc. (Warehouse A)	6281 Regio Ave Buena Park	CERS-CA	Listed	0.22 S	N/A
249 Maps: 1, 4	74023 Tawa Services, Inc./Walong Marketing, Inc. (Warehouse A)	6281 REGIO AVE BUENA PARK	CRSP-CA	Listed	0.22 S	N/A
249 Maps: 1, 4	110010627704 TAWA SUPERMARKET	6281 REGIO AVE BUENA PARK	FTTS-ENF-US	Listed	0.22 S	N/A

MAP ID	ID/SITE NAME	ADDRESS	DATABASE	STATUS	DISTANCE (MILES)	ELEV DIFF (FEET)
249 Maps: 1, 4	6930 TAWA SUPERMARKET, INC.	6281 REGIO AVE BUENA PARK	Hist-FIFRA-US	Listed	0.22 S	N/A
249 Maps: 1, 4	CAL000327041 TAWA SUPERMARKET INC DBA 99 RANCH MARKET	6281 REGIO AVE BUENA PARK	RCRA-NON-US	Listed	0.22 S	N/A
250 Maps: 1, 4	SC AQMD-SC- 153033 GEORGIA-PACIFIC CORRUGATED LLC	6300 REGIO AVE BUENA PARK	Air-CA	Listed	0.22 SE	N/A
250 Maps: 1, 4	153033-SC GEORGIA-PACIFIC CORRUGATED LLC	6300 REGIO AVE BUENA PARK	AIR-DIST-CA	Listed	0.22 SE	N/A
250 Maps: 1, 4	11016-SC GEORGIA-PACIFIC CORP	6300 REGIO AVE BUENA PARK	AIR-DIST-CA	Listed	0.22 SE	N/A
250 Maps: 1, 4	5915 Site Name Not Reported	6300 REGIO AVE BUENA PARK	AST-CA	Listed	0.22 SE	N/A
250 Maps: 1, 4	CAD009565938 GEORGIA PACIFIC CORP	6300 REGIO AVE BUENA PARK	CERCLIS-Archived- US	NFRAP-Site does not qualify for the NPL based on existing information	0.22 SE	N/A
250 Maps: 1, 4	10400179 Georgia-Pacific Corrugated LLC	6300 Regio Ave Buena Park	CERS-CA	Listed	0.22 SE	N/A
250 Maps: 1, 4	RO0001628-ORG GEORGIA-PACIFIC CORPORATION	6300 REGIO AVE BUENA PARK	County-LUST- Closed-CA	Closed	0.22 SE	N/A
250 Maps: 1, 4	RO0001732-ORG GEORGIA PACIFIC CORP	6300 REGIO AVE BUENA PARK	County-LUST- Closed-CA	Closed	0.22 SE	N/A
250 Maps: 1, 4	8 30I000360-ORG Georgia Pacific LLC	6300 Regio Ave Buena Park	County-Others-CA	Listed	0.22 SE	N/A
250 Maps: 1, 4	469916 GEORGIA PACIFIC CORPORATION	6300 REGIO AVENUE BUENA PARK	CRSP-CA	Listed	0.22 SE	N/A

MAP ID	ID/SITE NAME	ADDRESS	DATABASE	STATUS	DISTANCE (MILES)	ELEV DIFF (FEET)
250 Maps: 1, 4	418808 Georgia Pacific LLC	6300 Regio Ave Buena Park	ENF-SMARTS-CA	Rescinded	0.22 SE	N/A
250 Maps: 1, 4	419783 Georgia Pacific LLC	6300 Regio Ave Buena Park	ENF-SMARTS-CA	Active	0.22 SE	N/A
250 Maps: 1, 4	422497 Georgia Pacific LLC	6300 Regio Ave Buena Park	ENF-SMARTS-CA	Active	0.22 SE	N/A
250 Maps: 1, 4	404846 Georgia Pacific LLC	6300 Regio Ave Buena Park	ENF-SMARTS-CA	Active	0.22 SE	N/A
250 Maps: 1, 4	310558 Georgia Pacific LLC	6300 Regio Ave Buena Park	ENF-SMARTS-CA	Active	0.22 SE	N/A
250 Maps: 1, 4	251972 Georgia Pacific LLC	6300 Regio Ave Buena Park	ENF-SMARTS-CA	Historical	0.22 SE	N/A
250 Maps: 1, 4	255184 Georgia Pacific LLC	6300 Regio Ave Buena Park	ENF-SMARTS-CA	Historical	0.22 SE	N/A
250 Maps: 1, 4	30260002 GEORGIA PACIFIC CORPORATION	6300 REGIO AVENUE BUENA PARK	Eval-Hist-Other-CA	Refer: Other Agency	0.22 SE	N/A
250 Maps: 1, 4	09-06-059-CB062 GEORGIA-PACIFIC CORRUGATED LLC	6300 REGIO AVE BUENA PARK	Hist-AFS2-US	Listed	0.22 SE	N/A
250 Maps: 1, 4	06059CB062 GEORGIA-PACIFIC CORRUGATED LLC	6300 REGIO AVE BUENA PARK	Hist-AFS-US	Listed	0.22 SE	N/A
250 Maps: 1, 4	164404 GEORGIA PACIFIC CORPORATION	6300 REGIO AVENUE BUENA PARK	Hist-CALSITES-CA	Listed	0.22 SE	N/A
250 Maps: 1, 4	164404 GEORGIA PACIFIC CORPORATION	6300 REGIO AVENUE BUENA PARK	Hist-LUSTIS-CA	Listed	0.22 SE	N/A
250 Maps: 1, 4	30260002 GEORGIA PACIFIC CORPORATION	6300 REGIO AVENUE BUENA PARK	Historical-CA	Listed	0.22 SE	N/A

MAP ID	ID/SITE NAME	ADDRESS	DATABASE	STATUS	DISTANCE (MILES)	ELEV DIFF (FEET)
250 Maps: 1, 4	1282089 GEORGIA-PACIFIC CORPORATION	6300 REGIO AVE BUENA PARK	Hist-Regional-Other-CA	Listed	0.22 SE	N/A
250 Maps: 1, 4	164404 GEORGIA PACIFIC CORP	6300 REGIO AVE BUENA PARK	Hist-SCL-CA	Listed	0.22 SE	N/A
250 Maps: 1, 4	211113 GEORGIA PACIFIC CORPORATION	6300 REGIO AVE BUENA PARK	Hist-Service Stations	Listed	0.22 SE	N/A
250 Maps: 1, 4	234483 GEORGIA-PACIFIC CORPORATION	6300 REGIO AVE BUENA PARK	Hist-UST-CA	Listed	0.22 SE	N/A
250 Maps: 1, 4	CAD009565938 GEORGIA-PACIFIC CORRUGATED LLC	6300 REGIO AVENUE BUENA PARK	RCRA-NON-US	Listed	0.22 SE	N/A
251 Maps: 1, 4	029207-041812-LAC OPTICS FOR INFRARED	15738 ELMBROOK DR LA MIRADA	County-Others-CA	Listed	0.22 NW	N/A
252 Maps: 1, 4	388967 CALIFORNIA PANEL & VENEER CO	14055 ARTESIA BLVD CERRITOS	CRSP-CA	Listed	0.23 NW	N/A
252 Maps: 1, 4	CAC002999847 CAL PANEL	14055 ARTESIA BLVD CERRITOS	RCRA-NON-US	Listed	0.23 NW	N/A
253 Maps: 1, 4	028609-041538-LAC B&H DISTRIBUTERS	14655 Firestone Blvd La Mirada	County-Others-CA	Listed	0.23 NW	N/A
253 Maps: 1, 4	028609-063971-LAC SANTA ANA PACKAGING	14655 FIRESTONE BLVD LA MIRADA	County-Others-CA	Listed	0.23 NW	N/A
253 Maps: 1, 4	028609-040323-LAC TRITECH ASSOCIATES	14655 FIRESTONE BLVD LA MIRADA	County-Others-CA	Listed	0.23 NW	N/A
253 Maps: 1, 4	028609-041824-LAC SANTA ANA PACKAGING INC	14655 FIRESTONE BLVD LA MIRADA	County-Others-CA	Listed	0.23 NW	N/A

MAP ID	ID/SITE NAME	ADDRESS	DATABASE	STATUS	DISTANCE (MILES)	ELEV DIFF (FEET)
253 Maps: 1, 4	028609-041825-LAC SANTA ANA PACKAGING INC	14655 FIRESTONE BLVD LA MIRADA	County-Others-CA	Listed	0.23 NW	N/A
253 Maps: 1, 4	028609-047816-LAC ABE OFFICE FURNITURE	14655 FIRESTONE BLVD LA MIRADA	County-Others-CA	Listed	0.23 NW	N/A
253 Maps: 1, 4	492394 Santa Ana Packaging Inc	14655 FIRESTONE BLVD LA MIRADA	CRSP-CA	Listed	0.23 NW	N/A
253 Maps: 1, 4	405159 Santa Ana Packaging Inc	14655 Firestone Blvd La Mirada	ENF-SMARTS-CA	Historical	0.23 NW	N/A
254 Maps: 1, 4	CAC002965381 CHO, BRYAN	17403 VIERRA AVENUE CERRITOS	RCRA-NON-US	Listed	0.23 NW	N/A
255 Maps: 1, 4	3589 CALIFORNIA CLEAN UP ENVIRONMENTAL SERVICES INC.	15533 FAIRHOPE DRIVE LA MIRADA	HWT-CA	Listed	0.23 N	N/A
255 Maps: 1, 4	CAR000018168 CALIF CLEAN UP ENV SVC	15533 FAIRHOPE DR LA MIRADA	RCRA-NON-US	Listed	0.23 N	N/A
256 Maps: 1, 4	73326-SC MOBILE SCAFFOLDING	14861 E ARTESIA BLVD LA MIRADA	AIR-DIST-CA	Listed	0.23 SE	N/A
256 Maps: 1, 4	207890 SUNBELT RENTALS	14861 E ARTESIA BLVD LA MIRADA	Hist-Service Stations	Listed	0.23 SE	N/A
256 Maps: 1, 4	4018907 MOBILE SCAFFOLDING	14861 E ARTESIA LA MIRADA	Hist-USTReg-CA	Listed	0.23 SE	N/A
256 Maps: 1, 4	CAD983654708 MAC HI REACH	14861 ARTESIA LA MIRADA	RCRA-SQG-US	Listed	0.23 SE	N/A
257 Maps: 1, 4	7434910 WILLIAMETT INDUSTRIES INC	18021 VALLEY VIEW CERRITOS	Hist-HWS-CA	Listed	0.23 S	N/A
258 Maps: 1, 4	000037-035861-LAC HAYES LEMMERZ INTERNATIONAL	14600 FIRESTONE BLVD LA MIRADA	County-Others-CA	Listed	0.23 NW	N/A

MAP ID	ID/SITE NAME	ADDRESS	DATABASE	STATUS	DISTANCE (MILES)	ELEV DIFF (FEET)
258 Maps: 1, 4	000037-I00037-LAC WESTERN WHEEL CORP	14600 FIRESTONE BLVD LA MIRADA	County-Others-CA	Listed	0.23 NW	N/A
259 Maps: 1, 4	026373-035918- LAC STAND INNOVATIONS	15349 SAN BRUNO DR LA MIRADA	County-Others-CA	Listed	0.24 NW	N/A
260 Maps: 1, 4	015028-015925- LAC D C SYSTEMS INC	14620 FIRESTONE BLVD LA MIRADA	County-UST-CA	Listed	0.24 NW	N/A
260 Maps: 1, 4	CAC002979319 SUBURBAN WATER SYSTEMS	14620 FIRESTONE BLVD. LA MIRADA	RCRA-NON-US	Listed	0.24 NW	N/A
261 Maps: 1, 4	152366-SC TIME WARNER CABLE	14899 ARTESIA BLVD LA MIRADA	AIR-DIST-CA	Listed	0.24 SE	N/A
261 Maps: 1, 4	148111-SC ADELPHIA COMMUNICATION S	14899 ARTESIA BLVD LA MIRADA	AIR-DIST-CA	Listed	0.24 SE	N/A
262 Maps: 1, 4	006580-I06801-LAC LUCKY STORES INC	14620 INDUSTRY CIR LA MIRADA	County-Others-CA	Listed	0.24 NW	N/A
262 Maps: 1, 4	277586 9D HPS, Inc.	14620 INDUSTRY CIR LA MIRADA	CRSP-CA	Listed	0.24 NW	N/A
263 Maps: 1, 4	403577 TEC La Mirada 2	15000 FIRESTONE BLVD LA MIRADA	AST-CRSP-CA	Listed	0.24 S	N/A
263 Maps: 1, 4	031088-047429- LAC RANCHO MIRADA CHEVROLET	15000 FIRESTONE BLVD LA MIRADA	County-Others-CA	Listed	0.24 S	N/A
263 Maps: 1, 4	403577 TEC La Mirada 2	15000 FIRESTONE BLVD LA MIRADA	CRSP-CA	Listed	0.24 S	N/A
263 Maps: 1, 4	CAL000368818 TEC OF CALIFORNIA INC	15000 FIRESTONE BLVD LA MIRADA	RCRA-NON-US	Listed	0.24 S	N/A
264 Maps: 1, 4	241391 Cupples Co.	Not Reported by Agency	ENF-Wastewater-CA	Historical	0.24 NW	N/A

MAP ID	ID/SITE NAME	ADDRESS	DATABASE	STATUS	DISTANCE (MILES)	ELEV DIFF (FEET)
264 Maps: 1, 4	230009 Cupples Co.	Not Reported by Agency	ENF-Wastewater-CA	Historical	0.24 NW	N/A
264 Maps: 1, 4	227970 Cupples Co.	Not Reported by Agency	ENF-Wastewater-CA	Historical	0.24 NW	N/A
264 Maps: 1, 4	228191 Cupples Co.	Not Reported by Agency	ENF-Wastewater-CA	Historical	0.24 NW	N/A
265 Maps: 1, 4	23878 Woodri Home Mart Inc	5450 Beach Blvd Buena Park	Cleaners-CA	Listed	0.24 S	N/A
266 Maps: 1, 4	CAC002986649 BRIAN YAREMA	7457 FRANKLIN ST BUENA PARK	RCRA-NON-US	Listed	0.24 SE	N/A
266 Maps: 1, 4	CAC002986642 BRIAN YAREMA	7457 FRANKLIN ST BUENA PARK	RCRA-NON-US	Listed	0.24 SE	N/A
267 Maps: 1, 4	CAL000123046 WESANCO INC.	14870 DESMAN LA MIRADA	RCRA-NON-US	Listed	0.24 N	N/A
268 Maps: 1, 4	87022-SC U S AMADA LTD	7025 FIRESTONE BLVD BUENA PARK	AIR-DIST-CA	Listed	0.24 S	N/A
268 Maps: 1, 4	10519054 AMADA AMERICA INC	7025 FIRESTONE BLVD BUENA PARK	CERS-CA	Listed	0.24 S	N/A
268 Maps: 1, 4	FA0029315-ORG AMADA AMERICA INC	7025 FIRESTONE BLVD BUENA PARK	County-Others-CA	Listed	0.24 S	N/A
268 Maps: 1, 4	361562 AMADA AMERICA INC	7025 FIRESTONE BLVD BUENA PARK	CRSP-CA	Listed	0.24 S	N/A
268 Maps: 1, 4	CAL000013287 AMADA AMERICA INC	7025 FIRESTONE BLVD BUENA PARK	RCRA-NON-US	Listed	0.24 S	N/A
269 Maps: 1, 4	026596-045875- LAC CEG CONSTRUCTION	18115 VALLEY VIEW AVE CERRITOS	County-Others-CA	Listed	0.25 SE	N/A

MAP ID	ID/SITE NAME	ADDRESS	DATABASE	STATUS	DISTANCE (MILES)	ELEV DIFF (FEET)
269 Maps: 1, 4	026596-036542-LAC DON JUAN RESTAURANT	18115 VALLEY VIEW AVE CERRITOS	County-Others-CA	Listed	0.25 SE	N/A
269 Maps: 1, 4	408954 18115 Valley View Avenue	18115 Valley View Avenue Cerritos	ENF-SMARTS-CA	Active	0.25 SE	N/A
270 Maps: 1, 4	62710-SC HADLEY AUTO TRANSPORT	14953 DESMAN RD LA MIRADA	AIR-DIST-CA	Listed	0.25 N	N/A
270 Maps: 1, 4	008438-022069-LAC SEE 016565-I22007	14953 DESMAN RD LA MIRADA	County-Others-CA	Listed	0.25 N	N/A
270 Maps: 1, 4	008438-I10147-LAC FORD MOTOR CO/HADLEY AUTO TRAN	14953 DESMAN RD LA MIRADA	County-Others-CA	Listed	0.25 N	N/A
270 Maps: 1, 4	008438-020174-LAC FORD MOTOR LAND DEVELOPMENT INC	14953 DESMAN RD LA MIRADA	County-Others-CA	Listed	0.25 N	N/A
270 Maps: 1, 4	008438-010147-LAC HADLEY AUTO TRANSPORT	14953 DESMAN RD LA MIRADA	County-UST-CA	Listed	0.25 N	N/A
270 Maps: 1, 4	244897 HADLEY AUTO TRANSPORT	14953 DESMAN RD E LA MIRADA	CRSP-CA	Listed	0.25 N	N/A
270 Maps: 1, 4	184488 HADLEY AUTO TRANSPORT	14953 E. DESMAN RD LA MIRADA	Hist-CalFID-CA	Listed	0.25 N	N/A
270 Maps: 1, 4	7707082 1X PRE-DELIVERY SERVICE	14953 E. DESMAN RD LA MIRADA	Hist-CalFID-CA	Listed	0.25 N	N/A
270 Maps: 1, 4	4061809 PACIFIC MOTOR TRUCKING	14953 E. DESMAN RD LA MIRADA	Hist-CalFID-CA	Listed	0.25 N	N/A
270 Maps: 1, 4	184488 HADLEY AUTO TRANSPORT	14953 DESMAN RD E LA MIRADA	Hist-LUSTIS-CA	Listed	0.25 N	N/A
270 Maps: 1, 4	I-10147-UST HADLEY AUTO TRANSPORT	14953 DESMAN RD E LA MIRADA	HIST-R4-CA	Listed	0.25 N	N/A

MAP ID	ID/SITE NAME	ADDRESS	DATABASE	STATUS	DISTANCE (MILES)	ELEV DIFF (FEET)
270 Maps: 1, 4	184488 HADLEY AUTO TRANSPORT	14953 DESMAN RD E LA MIRADA	Hist-Regional-LUST- CA	Listed	0.25 N	N/A
270 Maps: 1, 4	T0603703583 HADLEY AUTO TRANSPORT	14953 DESMAN RD E LA MIRADA	LUST-Closed-CA	Completed - Case Closed	0.25 N	N/A
270 Maps: 1, 4	CAD981613185 PACIFIC MOTOR TRUCKING CO	14953 DESMAN RD LA MIRADA	RCRA-SQG-US	Listed	0.25 N	N/A
271 Maps: 1, 4	94732-SC FORD MOTOR LAND DEVELOPMENT CORP	14933 DESMAN RD LA MIRADA	AIR-DIST-CA	Listed	0.25 N	N/A
271 Maps: 1, 4	001060-021641- LAC SEE 016675- 022225	14933 DESMAN RD LA MIRADA	County-Others-CA	Listed	0.25 N	N/A
271 Maps: 1, 4	001060-I01111-LAC FORD MOTOR CO	14933 DESMAN RD LA MIRADA	County-Others-CA	Listed	0.25 N	N/A
271 Maps: 1, 4	001060-001111- LAC L A PREDELIVERY SERVICE CENTER	14933 DESMAN RD LA MIRADA	County-UST-CA	Listed	0.25 N	N/A
271 Maps: 1, 4	203370 FORD PRE- DELIVERY SERVICE CTR	14933 DESMAN RD E LA MIRADA	CRSP-CA	Listed	0.25 N	N/A
271 Maps: 1, 4	1184753 1X PREDELIVERY SERVICE CORP	14933 E. DESMAN RD LA MIRADA	Hist-CalFID-CA	Listed	0.25 N	N/A
271 Maps: 1, 4	6848382 FORD PRE- DELIVERY SERVICE CTR	14933 E. DESMAN RD LA MIRADA	Hist-CalFID-CA	Listed	0.25 N	N/A
271 Maps: 1, 4	6848382 FORD PRE- DELIVERY SERVICE CTR	14933 DESMAN RD E LA MIRADA	Hist-LUSTIS-CA	Listed	0.25 N	N/A
271 Maps: 1, 4	I-01111-UST FORD PRE- DELIVERY SERVICE CTR	14933 DESMAN RD E LA MIRADA	HIST-R4-CA	Listed	0.25 N	N/A

MAP ID	ID/SITE NAME	ADDRESS	DATABASE	STATUS	DISTANCE (MILES)	ELEV DIFF (FEET)
271 Maps: 1, 4	6848382 FORD PRE- DELIVERY SERVICE CTR	14933 DESMAN RD E LA MIRADA	Hist-Regional-LUST- CA	Listed	0.25 N	N/A
271 Maps: 1, 4	T0603702753 FORD PRE- DELIVERY SERVICE CTR	14933 DESMAN RD E LA MIRADA	LUST-Closed-CA	Completed - Case Closed	0.25 N	N/A
271 Maps: 1, 4	CAD066656778 PREDELIVERY SERVICE CORP	14933 E DESMAN RD LA MIRADA	RCRA-NON-US	Listed	0.25 N	N/A
272 Maps: 1, 4	362160 TREBOR SHORING RENTALS (LA MIRADA, CA)	14923 DESMAN RD LA MIRADA	CRSP-CA	Listed	0.25 N	N/A
272 Maps: 1, 4	CAL000431726 WOUDENBERG ENTERPRISES INC DBA TREBOR SH	14923 DESMAN RD LA MIRADA	RCRA-NON-US	Listed	0.25 N	N/A
272 Maps: 1, 4	CAR000091678 FORD MOTOR CO	14923 E DESMAN RD LA MIRADA	RCRA-SQG-US	Listed	0.25 N	N/A
273 Maps: 1, 4	497794 TAWA 3600 Regio	3600 REGIO AVENUE BUENA PARK	CRSP-CA	Listed	0.25 S	N/A
274 Maps: 1, 4	57683 Staples La Mirada, CA	Not Reported by Agency	EGRID-US	Listed	0.27 N	N/A
275 Maps: 1, 4	T0603701538 MAJOR TRUCK LINES (FORMER)	14595 INDUSTRY CIR LA MIRADA	LUST-Closed-CA	Completed - Case Closed	0.29 NW	N/A
275 Maps: 1, 4	SL2042W1545 CUPPLES COMPANY	14595 INDUSTRY CIRCLE LA MIRADA	SLIC-Closed-CA	Completed - Case Closed	0.29 NW	N/A
276 Maps: 1, 4	CAN000908624 WEBER DISTRIBUTION	16509 TROJAN WAY LA MIRADA	CERCLIS-US	Removal Only Site (No Site Assessment Work Needed)	0.3 N	N/A
277 Maps: 1, 4	RC261832.001 Ecology Recycling Services LLC	14150 Vine Pl Cerritos	SWRCY-CA	Listed	0.31 N	N/A
277 Maps: 1, 4	RC262594.001 Ecology Recycling Services LLC	14150 Vine Pl Cerritos	SWRCY-CA	Listed	0.31 N	N/A

MAP ID	ID/SITE NAME	ADDRESS	DATABASE	STATUS	DISTANCE (MILES)	ELEV DIFF (FEET)
277 Maps: 1, 4	RC262180.001 Ecology Recycling Services LLC	14150 Vine Pl Cerritos	SWRCY-CA	Listed	0.31 N	N/A
277 Maps: 1, 4	RC261827.001 Ecology Recycling Services LLC	14150 Vine Pl Cerritos	SWRCY-CA	Listed	0.31 N	N/A
277 Maps: 1, 4	RC262799.001 Ecology Recycling Services LLC	14150 Vine Pl Cerritos	SWRCY-CA	Listed	0.31 N	N/A
277 Maps: 1, 4	RC262590.001 Ecology Recycling Services LLC	14150 Vine Pl Cerritos	SWRCY-CA	Listed	0.31 N	N/A
278 Maps: 1, 4	T0603703878 WILLAMETTE INDUSTRIES	14100 VINE PL CERRITOS	LUST-Closed-CA	Completed - Case Closed	0.31 N	N/A
279 Maps: 1, 4	RO0000953-ORG NUTRILITE PRODUCTS INC	5600 BEACH BLVD BUENA PARK	County-LUST- Closed-CA	Closed	0.31 SE	N/A
280 Maps: 1, 4	RO0002577-ORG KRAFT GENERAL FOODS INC	6950 ARTESIA BLVD BUENA PARK	County-LUST- Closed-CA	Closed	0.31 S	N/A
280 Maps: 1, 4	RO0000821-ORG KRAFT USA OPERATIONS	6950 ARTESIA BLVD BUENA PARK	County-LUST-Open- CA	Open	0.31 S	N/A
280 Maps: 1, 4	T0605901980 KRAFT FOODS - WASTE OIL UST	6950 ARTESIA BLVD BUENA PARK	LUST-Closed-CA	Completed - Case Closed	0.31 S	N/A
280 Maps: 1, 4	T0605900105 KRAFT USA OPERATIONS	6950 ARTESIA BUENA PARK	LUST-Open-CA	Open - Verification Monitoring	0.31 S	N/A
281 Maps: 1, 4	T0605900058 NUTRILITE PRODUCTS INC	5600 BEACH BUENA PARK	LUST-Closed-CA	Completed - Case Closed	0.32 SE	N/A
282 Maps: 1, 4	RO0002810-ORG GRIEF BROTHERS	5701 FRESCA DR LA PALMA	County-LUST- Closed-CA	Closed	0.33 S	N/A

MAP ID	ID/SITE NAME	ADDRESS	DATABASE	STATUS	DISTANCE (MILES)	ELEV DIFF (FEET)
283 Maps: 1 , 4	CAD070198940 MODERN COATINGS	17301 EDWARDS RD CERRITOS	CERCLIS-Archived- US	NFRAP-Site does not qualify for the NPL based on existing information	0.33 NW	N/A
283 Maps: 1 , 4	19280810 RETTAN CORPORATION	17301 EDWARDS ROAD CERRITOS	Eval-Hist-Other-CA	Refer: Other Agency	0.33 NW	N/A
283 Maps: 1 , 4	19280810 RETTAN CORPORATION	17301 EDWARDS ROAD CERRITOS	Historical-CA	Listed	0.33 NW	N/A
283 Maps: 1 , 4	T0603701583 AKZO COATINGS	17301 EDWARDS RD S CERRITOS	LUST-Closed-CA	Completed - Case Closed	0.33 NW	N/A
284 Maps: 1 , 4	T0603705169 TUFTEX INDUSTRIES INC.	16400 TROJAN WAY LA MIRADA	LUST-Closed-CA	Completed - Case Closed	0.33 N	N/A
285 Maps: 1 , 4	T0605900322 TOSCO - 76 #5599	7250 ARTESIA BUENA PARK	LUST-Closed-CA	Completed - Case Closed	0.35 SE	N/A
286 Maps: 1 , 4	71002668 HAYES-LEMMERZ INTERNATIONAL, INC.	14500 FIRESTONE BOULEVARD LA MIRADA	Controls-CA	CERTIFIED O&M - LAND USE RESTRICTION S ONLY	0.36 NW	N/A
286 Maps: 1 , 4	SD0000437 HAYES LEMMERZ INTERNATIONAL CA INC	14500 FIRESTONE BLVD LA MIRADA	SML-CA	Listed	0.36 NW	N/A
287 Maps: 1 , 4	RO0002960-ORG TOSCO - 76 #5599	7250 ARTESIA BLVD BUENA PARK	County-LUST- Closed-CA	Closed	0.36 SE	N/A
288 Maps: 1 , 4	T0603704341 SOUTHERN WINE & SPIRITS	17101 VALLEY VIEW AVE S CERRITOS	LUST-Closed-CA	Completed - Case Closed	0.36 N	N/A
288 Maps: 1 , 4	T0603746418 SOUTHERN WINE & SPIRITS	17101 VALLEY VIEW AVE. S CERRITOS	LUST-Closed-CA	Completed - Case Closed	0.36 N	N/A
289 Maps: 1 , 4	RO0001067-ORG ORCHID PAPER	5911 FRESCA DR LA PALMA	County-LUST- Closed-CA	Closed	0.36 SE	N/A

MAP ID	ID/SITE NAME	ADDRESS	DATABASE	STATUS	DISTANCE (MILES)	ELEV DIFF (FEET)
290 Maps: 1, 4	T0605901830 SPICER PAPER COMPANY	6600 VALLEY VIEW BUENA PARK	LUST-Closed-CA	Completed - Case Closed	0.36 SE	N/A
291 Maps: 1, 4	RO0000769-ORG TRIPLE A CONTAINER	6491 CABALLERO BLVD BUENA PARK	County-LUST- Closed-CA	Closed	0.37 S	N/A
292 Maps: 1, 4	RO0002093-ORG PEPSI-COLA BOTTLING GROUP	6261 S CABALLERO BLVD BUENA PARK	County-LUST- Closed-CA	Closed	0.38 S	N/A
292 Maps: 1, 4	T0605900577 PEPSI-COLA BOTTLING GROUP	6261 CABALLERO BUENA PARK	LUST-Closed-CA	Completed - Case Closed	0.38 S	N/A
293 Maps: 1, 4	T0605900056 GRIEF BROTHERS	5701 FRESCA LA PALMA	LUST-Closed-CA	Completed - Case Closed	0.38 S	N/A
294 Maps: 1, 4	60002101 BUENA PARK NABISCO SITE	7301 ARTESIA BOULEVARD BUENA PARK	Controls-CA	ACTIVE	0.38 SE	N/A
294 Maps: 1, 4	60002101 Buena Park Nabisco Site	7301 Artesia Boulevard Buena Park	VCP-Active-CA	Active	0.38 SE	N/A
295 Maps: 1, 4	T0603702657 WESTERN WHEEL CORPORATION	14500 FIRESTONE BLVD E LA MIRADA	LUST-Closed-CA	Completed - Case Closed	0.39 NW	N/A
296 Maps: 1, 4	T0605900240 ORCHID PAPER	5911 FRESCA LA PALMA	LUST-Closed-CA	Completed - Case Closed	0.4 SE	N/A
297 Maps: 1, 4	T0605900333 TRIPLE A CONTAINER	6491 CABALLERO BUENA PARK	LUST-Closed-CA	Completed - Case Closed	0.4 S	N/A
298 Maps: 1, 4	SLT4310098 CHEVRON - NORTHAM PIPELINE PARCEL 1	16301 TROJAN WY LA MIRADA	SLIC-Closed-CA	Completed - Case Closed	0.42 N	N/A
298 Maps: 1, 4	SL376432466 CHEVRON - NORTHAM STATION	16301 TROJAN WY LA MIRADA	SLIC-Open-CA	Open - Site Assessment	0.42 N	N/A
298 Maps: 1, 4	SD0010288 NORTHAM PIPELINE STATION	16301 TROJAN WAY LA MIRADA	SML-CA	Listed	0.42 N	N/A

MAP ID	ID/SITE NAME	ADDRESS	DATABASE	STATUS	DISTANCE (MILES)	ELEV DIFF (FEET)
298 Maps: 1, 4	SD0000535 CHEVRON NORTHAM STATION - CENTER PORTION	16301 TROJAN WAY LA MIRADA	SML-CA	Listed	0.42 N	N/A
299 Maps: 1, 4	RO0001289-ORG SPICER PAPER COMPANY	6600 VALLEY VIEW ST BUENA PARK	County-LUST- Closed-CA	Closed	0.42 S	N/A
300 Maps: 1, 4	T0603701584 ARROWHEAD SYRUP SALES	17108 EDWARDS RD CERRITOS	LUST-Closed-CA	Completed - Case Closed	0.42 NW	N/A
301 Maps: 1, 4	RO0002602-ORG ANAHEIM GENERAL HOSPITAL- BUENA PARK	5742 BEACH BLVD BUENA PARK	County-LUST- Closed-CA	Closed	0.43 SE	N/A
301 Maps: 1, 4	T0605902345 ANAHEIM GENERAL HOSPITAL- BUENA PARK	5742 BEACH BUENA PARK	LUST-Closed-CA	Completed - Case Closed	0.43 SE	N/A
302 Maps: 1, 4	T10000001876 Beven-Herron, Inc.	14511 East Industry Circle La Mirada	LUST-Closed-CA	Completed - Case Closed	0.44 N	N/A
303 Maps: 1, 4	SLT43664662 H. B. FULLER COMPANY	16421 PHOEBE AVE LA MIRADA	SLIC-Open-CA	Open - Site Assessment	0.45 NW	N/A
304 Maps: 1, 4	T0605900532 STEWART WALKER CO	6892 MARLIN LA PALMA	LUST-Closed-CA	Completed - Case Closed	0.47 S	N/A
304 Maps: 1, 4	T0605985144 STEWART WALKER CO	6892 MARLIN LA PALMA	LUST-Closed-CA	Completed - Case Closed	0.47 S	N/A
305 Maps: 1, 4	SL208473902 J C PENNEY COMPANY DISTRIBUTION FACILITY	6800 VALLEY VIEW BUENA PARK	SLIC-Open-CA	Open - Site Assessment	0.47 SE	N/A
306 Maps: 1, 4	173 Caballero Yard - LVT Op.	6490 Caballero Blvd.	County-SWF-CA	Listed	0.47 S	N/A
306 Maps: 1, 4	30-AB-0430 Caballero Yard - LVT Op.	6490 Caballero Blvd. Buena Park	SWIS-CA	Listed	0.47 S	N/A

MAP ID	ID/SITE NAME	ADDRESS	DATABASE	STATUS	DISTANCE (MILES)	ELEV DIFF (FEET)
306 Maps: 1, 4	6461 CABALLERO YARD - LVT OP.	6490 CABALLERO BLVD. BUENA PARK	SWLF-US	Listed	0.47 S	N/A
307 Maps: 1, 4	T0603704125 CATALINA FURNITURE	16930 VALLEY VIEW AVE LA MIRADA	LUST-Closed-CA	Completed - Case Closed	0.48 N	N/A
308 Maps: 1, 4	SL2042P1542 A-1 CLUTCH FACILITY (FORMER)	13821 STRUIKMAN RD CERRITOS	SLIC-Closed-CA	Completed - Case Closed	0.5 NW	N/A
309 Maps: 1, 4	60001918 NEW FASHION DRY CLEANERS	4548 BEACH BOULEVARD BUENA PARK	Response-CA	ACTIVE	0.84 NE	N/A
309 Maps: 1, 4	60001918 New Fashion Dry Cleaners	4548 Beach Boulevard Buena Park	State-Response- Active-CA	Active	0.84 NE	N/A
A1 Maps: 7	149 Louis Curtis CO.	18600 Linda Circle La Palma	MethaneLF-CA	Closed	1.73 SW	N/A
A2 Maps: 7	387 Louis Curtis CO.	Not Reported by Agency	LA-LF-CA	Listed	1.73 SW	N/A

POTENTIAL AREAS OF CONCERN/CONTAMINATION SUMMARY

DATABASE SEARCHED	SUBJECT SITE WITHIN POTENTIAL AREA OF CONCERN	AREAS FOUND WITHIN 1-MILE RADIUS
NPL-R9-US	No	0
MethaneLF-CA	No	1
LA-LF-CA	No	1
Military-Bases-US	No	0
SGV-Deep-Plumes-CA	No	0
SGV-Shallow-Plumes-Puente-Valley-CA	No	0
SGV-Shallow-Plumes-CA	No	0

DATABASE OCCURRENCE SUMMARY

HIGH RISK* OCCURRENCES IDENTIFIED IN REQUESTED SEARCH RADIUS		
DATABASE SEARCHED	DISTANCE SEARCHED (MILES)	HIGH RISK OCCURRENCES FOUND
CERCLIS-US	0.5	1
CorAct-Open-CA	0.5	1
County-LUST-Open-CA	0.5	2
County-SLIC-Open-CA	0.5	0
Eval-Hist-Active-CA	0.5	0
Hist-UST-Cleanup-CA	0.5	0
LUST-Open-CA	0.5	2
Military-Active-CA	1	0
NPL-US	1	0
Proposed-NPL-US	1	0
Response-CA	1	1
SAA-Agreements-US	1	0
School-Active-CA	0.5	0
SLIC-Open-CA	0.5	4
State-Response-Active-CA	1	1
Superfund-Active-CA	1	0
Tribal-LUST-Open-Reg9	0.5	0
VCP-Active-CA	0.5	1

* For the purposes of this report, "high risk" occurrences are those that have known contamination and have not received a "case closed" or "no further action" status from the agency that maintains the records.

ASTM/AAI STANDARD RECORD SOURCES SUMMARY

STANDARD ENVIRONMENTAL RECORD SOURCES	ASTM MIN. SEARCH DIST. / ERS SEARCH DIST. (MILES)	ERS DATABASE NAME	TOTAL LISTINGS	MAP ID #'S
Federal NPL site list	1.0 / 1.0	NPL-US	0	None Listed
		Proposed-NPL-US	0	None Listed

Federal Delisted NPL site list	0.5 / 1.0	Delisted-NPL-US	0	None Listed
Federal CERCLIS list	0.5 / 0.5	CERCLIS-US	1	276
Federal CERCLIS NFRAP site list	0.5 / 0.5	CERCLIS-Archived-US	5	26 , 213 , 214 , 250 , 283
Federal RCRA CORRACTS facilities list	1.0 / 1.0	RCRA-COR-US	1	31
Federal RCRA non-CORRACTS TSD facilities list	0.5 / 0.5	RCRA-TSDF-US	1	31
Federal RCRA generators list	Property and adjoining properties / 0.25	RCRA-CESQG-US	0	None Listed
		RCRA-LQG-US	10	9 , 26 , 55 , 69 , 86 , 108 , 111 , 140 , 187 , 196
		RCRA-NON-US	65	9 , 9 , 24 , 26 , 29 , 30 , 50 , 56 , 60 , 63 , 76 , 79 , 88 , 89 , 95 , 97 , 103 , 105 , 123 , 140 , 142 , 149 , 152 , 154 , 161 , 162 , 163 , 168 , 170 , 174 , 185 , 186 , 191 , 193 , 194 , 203 , 203 , 206 , 208 , 208 , 208 , 208 , 208 , 211 , 216 , 219 , 220 , 228 , 232 , 241 , 243 , 246 , 249 , 250 , 252 , 254 , 255 , 260 , 263 , 266 , 266 , 267 , 268 , 271 , 272
		RCRA-SQG-US	40	2 , 13 , 23 , 24 , 27 , 48 , 50 , 64 , 66 , 71 , 77 , 81 , 93 , 98 , 102 , 108 , 112 , 116 , 130 , 137 , 147 , 160 , 170 , 174 , 183 , 189 , 191 , 192 , 209 , 217 , 221 , 226 , 233 , 236 , 238 , 240

				246 , 256 , 270 , 272
Federal Inst/Eng control registries	Property Only / 0.25	Controls-RCRA-US	0	None Listed
		Controls-US	0	None Listed
		Hist-US-EC	0	None Listed
		Hist-US-IC	0	None Listed
		LIENS-US	0	None Listed
Federal ERNS list	Property Only / 0.0625	ERNS-US	0	None Listed
State and Tribal-Equivalent NPL	1.0 / 1.0	Response-CA	1	309
		State-Response-Active-CA	1	309
		State-Response-NFA-CA	0	None Listed
		State-Response-Other-CA	0	None Listed
State and Tribal-Equivalent CERCLIS	0.5 / 0.5	Superfund-Active-CA	0	None Listed
		Superfund-NFA-CA	0	None Listed
		Superfund-Other-CA	0	None Listed
State and Tribal landfill and/or solid waste disposal sites	0.5 / 0.5	County-SWF-CA	1	306
		Debris-US	0	None Listed
		Hist-Dumps-US	0	None Listed
		Land-Disposal-CA	0	None Listed
		SWIS-CA	1	306
		SWLF-US	1	306
		Tribal-ODI-US	0	None Listed
State and Tribal Leaking Storage Tank Lists	0.5 / 0.5	County-LUST-CA	0	None Listed
		County-LUST-Closed-CA	22	63 , 63 , 64 , 77 , 88 , 105 , 108 , 130 , 199 , 218 , 242 , 250 , 250 , 279 , 280 , 282 , 287 , 289 , 291 , 292 , 299 , 301
		County-LUST-Open-CA	2	105 , 280
		Hist-UST-Cleanup-CA	0	None Listed
		LUST-Closed-CA	46	15 , 30 , 51 , 84 , 85 , 85 , 88 , 96 , 105 , 105 , 110 , 116 , 133 , 141 , 150 , 154 , 167 , 199 , 203 , 231 , 234 , 234 , 240 , 270 , 271 , 275 , 278 , 280 , 281

				283 , 284 , 285 , 288 , 288 , 290 , 292 , 293 , 295 , 296 , 297 , 300 , 301 , 302 , 304 , 304 , 307
		LUST-Open-CA	2	27 , 280
		Tribal-LUST-Closed-Reg9	0	None Listed
		Tribal-LUST-Open-Reg9	0	None Listed
State and Tribal Registered Storage Tank Lists	Property and adjoining properties / 0.25	AST-CA	5	76 , 111 , 142 , 228 , 250
		AST-CRSP-CA	7	76 , 88 , 142 , 161 , 203 , 215 , 263
		City-AST-CA	0	None Listed
		City-UST-CA	0	None Listed
		County-AST-CA	1	88
		County-UST-CA	18	27 , 30 , 44 , 63 , 69 , 77 , 105 , 116 , 167 , 203 , 215 , 223 , 228 , 228 , 230 , 260 , 270 , 271
		FEMA-UST-US	0	None Listed
		Hist-UST-CA	29	26 , 27 , 44 , 48 , 48 , 56 , 64 , 77 , 88 , 92 , 94 , 98 , 105 , 109 , 116 , 141 , 145 , 148 , 151 , 164 , 184 , 196 , 199 , 215 , 218 , 231 , 238 , 246 , 250
		Tribal-UST-Reg9	0	None Listed
		UST-Abandoned-CA	0	None Listed
		UST-CA	3	63 , 77 , 105
		UST-Closed-CA	0	None Listed
		USTComp-CA	0	None Listed
		UST-CRSP-CA	3	63 , 77 , 105
		UST-Priority-CA	3	63 , 77 , 105
		UST-Proposed-CA	0	None Listed
State and Tribal Inst/Eng Control Registries	Property Only / 0.5	Controls-CA	2	286 , 294
		Deed-CA	0	None Listed
		Hist-Controls-CA	0	None Listed

State and Tribal Voluntary Cleanup Sites	0.5 / 0.5	HWMP-Controls-CA	0	None Listed
		Liens-CA	0	None Listed
		Military-Active-CA	0	None Listed
		Military-NFA-CA	0	None Listed
		Military-Other-CA	0	None Listed
		School-Active-CA	0	None Listed
		School-NFA-CA	0	None Listed
		School-Other-CA	0	None Listed
		Tribal-VCP-US	0	None Listed
		VCP-Active-CA	1	294
		VCP-NFA-CA	0	None Listed
		VCP-Other-CA	0	None Listed
State and Tribal Brownfield Sites	0.5 / 0.5	BF-MOA-CA	0	None Listed
		BF-Tribal-US	0	None Listed

FEDERAL ASTM/AAI DATABASES							
DATABASE SEARCHED	DISTANCE SEARCHED	SUBJECT SITE	0.125 MILES	0.25 MILES	0.5 MILES	1.0 MILES	TOTAL
BF-Tribal-US	0.5	0	0	0	0	-	0
BF-US	0.5	0	0	0	0	-	0
CERCLIS-Archived-US	0.5	0	1	3	1	-	5
CERCLIS-US	0.5	0	0	0	1	-	1
Controls-RCRA-US	0.5	0	0	0	0	-	0
Controls-US	0.5	0	0	0	0	-	0
Debris-US	0.5	0	0	0	0	-	0
Delisted-NPL-US	1	0	0	0	0	0	0
ERNS-US	0.0625	0	0	-	-	-	0
FEMA-UST-US	0.25	0	0	0	-	-	0
FTTS-ENF-US	0.25	0	1	1	-	-	2
Hist-Dumps-US	0.5	0	0	0	0	-	0
Hist-US-EC	0.5	0	0	0	0	-	0
Hist-US-IC	0.5	0	0	0	0	-	0
HMIS-US	0.0625	0	0	-	-	-	0
LIENS-US	0.0625	0	0	-	-	-	0
NPL-US	1	0	0	0	0	0	0
PADS-US	0.0625	0	0	-	-	-	0
PCB-US	0.25	0	0	0	-	-	0
Proposed-NPL-US	1	0	0	0	0	0	0
RCRA-CESQG-US	0.25	0	0	0	-	-	0
RCRA-COR-US	1	0	1	0	0	0	1
RCRA-LQG-US	0.25	0	8	2	-	-	10
RCRA-NON-US	0.25	0	30	35	-	-	65
RCRA-SQG-US	0.25	0	24	16	-	-	40
RCRA-TSDF-US	0.5	0	1	0	0	-	1
SAA-Agreements-US	1	0	0	0	0	0	0
SWLF-US	0.5	0	0	0	1	-	1
Tribal-LUST-Closed-Reg9	0.5	0	0	0	0	-	0
Tribal-LUST-Open-Reg9	0.5	0	0	0	0	-	0
Tribal-ODI-US	0.5	0	0	0	0	-	0
Tribal-UST-Reg9	0.25	0	0	0	-	-	0
Tribal-VCP-US	0.5	0	0	0	0	-	0

STATE ASTM/AAI DATABASES

DATABASE SEARCHED	DISTANCE SEARCHED	SUBJECT SITE	0.125 MILES	0.25 MILES	0.5 MILES	1.0 MILES	TOTAL
AST-CA	0.25	0	3	2	-	-	5
AST-CRSP-CA	0.25	0	4	3	-	-	7
BF-MOA-CA	0.5	0	0	0	0	-	0
BZ-HazWaste-CA	0.5	0	0	0	0	-	0
CERS-CA	0.25	0	26	10	-	-	36
CHMIRS-CA	0.0625	0	6	-	-	-	6
City-AST-CA	0.25	0	0	0	-	-	0
City-CUPA-CA	0.25	0	0	0	-	-	0
City-Others-CA	0.25	0	0	0	-	-	0
City-UST-CA	0.25	0	0	0	-	-	0
Controls-CA	0.5	0	0	0	2	-	2
CorAct-Closed-CA	0.5	0	0	0	0	-	0
CorAct-Open-CA	0.5	0	1	0	0	-	1
CorAct-Other-CA	0.5	0	0	0	0	-	0
CORTESE-CA	0.25	0	0	0	-	-	0
County-AST-CA	0.25	0	1	0	-	-	1
County-Hist-CA	0.25	0	0	0	-	-	0
County-LUST-CA	0.5	0	0	0	0	-	0
County-LUST-Closed-CA	0.5	0	8	5	9	-	22
County-LUST-Open-CA	0.5	0	1	0	1	-	2
County-Others-CA	0.25	0	163	86	-	-	249
County-SLIC-Closed-CA	0.25	0	0	0	-	-	0
County-SLIC-Open-CA	0.5	0	0	0	0	-	0
County-SML-CA	0.5	0	0	0	0	-	0
County-SWF-CA	0.5	0	0	0	1	-	1
County-UST-CA	0.25	0	9	9	-	-	18
CRSP-CA	0.25	0	84	46	-	-	130
CUPA-CA	0.25	0	0	0	-	-	0
Deed-CA	0.5	0	0	0	0	-	0
ENF-CA	0.25	0	11	5	-	-	16
ENF-SMARTS-CA	0.25	0	56	18	-	-	74
ENF-Wastewater-CA	0.25	0	1	5	-	-	6
Eval-Hist-Active-CA	0.5	0	0	0	0	-	0
Eval-Hist-NFA-CA	0.5	0	0	0	0	-	0
Eval-Hist-Other-CA	0.5	0	2	3	1	-	6
HazWaste-CA	0.25	0	1	0	-	-	1
Hist-Controls-CA	0.5	0	0	0	0	-	0
Hist-Cort-CA	0.25	0	0	0	-	-	0
HIST-R4-CA	0.25	0	14	6	-	-	20
HIST-SLIC-CV-CLOSED-CA	0.5	0	0	0	0	-	0
HIST-SLIC-CV-OPEN-CA	0.5	0	0	0	0	-	0
Hist-UST-CA	0.25	0	20	9	-	-	29
Hist-UST-Cleanup-CA	0.5	0	0	0	0	-	0
Hist-WIP-Active-CA	0.5	0	0	0	0	-	0
Hist-WIP-Backlog-CA	0.5	0	0	0	0	-	0
Hist-WIP-Historical-CA	0.5	0	0	0	0	-	0
HWIS-CA	0.0625	0	44	-	-	-	44
HWMP-Controls-CA	0.5	0	0	0	0	-	0
ICE-CA	0.25	0	0	0	-	-	0
Land-Disposal-CA	0.5	0	0	0	0	-	0
Liens-CA	0.0625	0	0	-	-	-	0
LUST-Closed-CA	0.5	0	17	8	21	-	46
LUST-Open-CA	0.5	0	1	0	1	-	2
Manifest2-RI	0.0625	0	0	-	-	-	0
Manifest-NY	0.0625	0	1	-	-	-	1

STATE ASTM/AAI DATABASES

DATABASE SEARCHED	DISTANCE SEARCHED	SUBJECT SITE	0.125 MILES	0.25 MILES	0.5 MILES	1.0 MILES	TOTAL
Military-Active-CA	1	0	0	0	0	0	0
Military-NFA-CA	0.5	0	0	0	0	-	0
Military-Other-CA	1	0	0	0	0	0	0
PR-MOA-CA	0.25	0	0	0	-	-	0
Response-CA	1	0	0	0	0	1	1
School-Active-CA	0.5	0	0	0	0	-	0
School-NFA-CA	0.5	0	0	0	0	-	0
School-Other-CA	0.5	0	0	0	0	-	0
SLIC-Closed-CA	0.5	0	7	3	3	-	13
SLIC-Open-CA	0.5	0	0	1	3	-	4
SML-CA	0.5	0	1	0	3	-	4
State-Response-Active-CA	1	0	0	0	0	1	1
State-Response-NFA-CA	0.5	0	0	0	0	-	0
State-Response-Other-CA	0.5	0	0	0	0	-	0
Superfund-Active-CA	1	0	0	0	0	0	0
Superfund-NFA-CA	1	0	0	0	0	0	0
Superfund-Other-CA	1	0	0	0	0	0	0
SWIS-CA	0.5	0	0	0	1	-	1
SWRCY-CA	0.5	0	0	0	6	-	6
UST-Abandoned-CA	0.25	0	0	0	-	-	0
UST-CA	0.25	0	3	0	-	-	3
UST-Closed-CA	0.25	0	0	0	-	-	0
USTComp-CA	0.25	0	0	0	-	-	0
UST-CRSP-CA	0.25	0	3	0	-	-	3
UST-Priority-CA	0.5	0	3	0	0	-	3
UST-Proposed-CA	0.25	0	0	0	-	-	0
VCP-Active-CA	0.5	0	0	0	1	-	1
VCP-NFA-CA	0.5	0	0	0	0	-	0
VCP-Other-CA	0.5	0	0	0	0	-	0

SUPPLEMENTAL DATABASES

DATABASE SEARCHED	DISTANCE SEARCHED	SUBJECT SITE	0.125 MILES	0.25 MILES	0.5 MILES	1.0 MILES	TOTAL
Air-CA	0.25	0	4	5	-	-	9
AIR-DIST-CA	0.25	0	68	51	-	-	119
ALLFACS-IL	0.5	0	3	0	0	-	3
BioFuel-US	0.25	0	0	0	-	-	0
CAF-CA	0.25	0	0	0	-	-	0
CDL-CA	0.0625	0	2	-	-	-	2
CDL-US	0.0625	0	0	-	-	-	0
CHWF-CA	0.5	0	0	0	0	-	0
Cleaners-CA	0.25	0	4	2	-	-	6
Coal-Ash-Dams-US	0.5	0	0	0	0	-	0
County-BI-CA	0.25	0	0	0	-	-	0
Dams-CA	0.25	0	0	0	-	-	0
DPR-CA	0.25	0	0	0	-	-	0
DryCleaners-CA	0.25	0	2	12	-	-	14
EGRID-US	0.5	0	0	1	0	-	1
EPA-Watch-List-US	0.25	0	0	0	-	-	0
FA-HW-CA	0.0625	0	0	-	-	-	0
FA-HW-US	0.0625	0	0	-	-	-	0
FA-SWF-CA	0.0625	0	0	-	-	-	0
FRS-US	0.0625	0	27	-	-	-	27

SUPPLEMENTAL DATABASES

DATABASE SEARCHED	DISTANCE SEARCHED	SUBJECT SITE	0.125 MILES	0.25 MILES	0.5 MILES	1.0 MILES	TOTAL
FTTS-INSP-US	0.0625	0	0	-	-	-	0
FUDS-US	1	0	0	0	0	0	0
FUSRAP-US	0.25	0	0	0	-	-	0
Haulers-CA	0.0625	0	0	-	-	-	0
Hist-AFS2-US	0.25	0	0	2	-	-	2
Hist-AFS-US	0.25	0	0	2	-	-	2
Hist-AST-CA	0.25	0	1	0	-	-	1
Hist-AWS-CA	0.25	0	0	0	-	-	0
Hist-CA	0.0625	0	50	-	-	-	50
Hist-CalFID-CA	0.25	0	39	24	-	-	63
Hist-CALSITES-CA	0.25	0	2	3	-	-	5
Hist-CERCLIS-NFRAP-US	0.25	0	0	0	-	-	0
Hist-CERCLIS-US	0.25	0	0	0	-	-	0
Hist-City-UST-CA	0.25	0	3	3	-	-	6
Hist-Deed-CA	0.25	0	0	0	-	-	0
Hist-DTG-CA	0.25	0	2	2	-	-	4
Hist-ERNS-US	0.0625	0	0	-	-	-	0
Hist-FIFRA-US	0.25	0	2	1	-	-	3
Hist-FINDS-US	0.0625	0	13	-	-	-	13
Hist-HWS-CA	0.25	0	6	3	-	-	9
Hist-LUSTIS-CA	0.25	0	16	8	-	-	24
HIST-MLTS-US	0.25	0	0	0	-	-	0
HIST-MTBE-CA	0.25	0	0	0	-	-	0
Hist-NPL-US	0.25	0	0	0	-	-	0
Hist-Orange-County-LF-CA	0.25	0	0	0	-	-	0
Historical-CA	0.5	0	2	3	1	-	6
Hist-Prop65-CA	0.25	0	0	0	-	-	0
Hist-RCRIS-US	0.25	0	0	0	-	-	0
Hist-Regional-LUST-CA	0.25	0	4	6	-	-	10
Hist-Regional-Other-CA	0.25	0	5	4	-	-	9
Hist-Regional-SLIC-CA	0.25	0	4	1	-	-	5
Hist-Regional-Spills-CA	0.25	0	0	0	-	-	0
Hist-Regional-SWLF-CA	0.25	0	0	0	-	-	0
Hist-Regional-UST-CA	0.25	0	10	2	-	-	12
Hist-SCL-CA	0.25	0	1	2	-	-	3
Hist-SWIS-CA	0.25	0	0	0	-	-	0
Hist-ToxicPits-CA	0.25	0	0	0	-	-	0
Hist-TRIS-US	0.25	0	1	0	-	-	1
Hist-US	0.0625	0	16	-	-	-	16
Hist-USGS-WaterWells-CA	0.0625	0	0	-	-	-	0
Hist-USTReg-CA	0.25	0	2	1	-	-	3
Hist-WaterWells-US	0.0625	0	0	-	-	-	0
Hist-WMUDS-CA	0.25	0	0	0	-	-	0
HWT-CA	0.25	0	2	3	-	-	5
ICIS-Air-US	0.0625	0	0	-	-	-	0
ICIS-FEC-US	0.0625	0	0	-	-	-	0
ICIS-NPDES-US	0.0625	0	3	-	-	-	3
LA-Waste-Haulers-CA	0.0625	0	0	-	-	-	0
Lead-Smelter-2-US	0.25	0	0	0	-	-	0
Lead-US	0.25	0	0	0	-	-	0
LMOP-US	0.5	0	0	0	0	-	0
Mines2-CA	0.0625	0	0	-	-	-	0
Mines-CA	0.0625	0	0	-	-	-	0
Mines-CDMG-CA	0.0625	0	0	-	-	-	0
MINES-US	0.0625	0	0	-	-	-	0

SUPPLEMENTAL DATABASES							
DATABASE SEARCHED	DISTANCE SEARCHED	SUBJECT SITE	0.125 MILES	0.25 MILES	0.5 MILES	1.0 MILES	TOTAL
MLTS-US	0.0625	0	0	-	-	-	0
Mortgage-CA	0.25	0	0	0	-	-	0
MRDS-US	0.25	0	0	0	-	-	0
MWMP-CA	0.25	0	0	0	-	-	0
NCI-CA	0.25	0	0	0	-	-	0
NEI-LF-CA	0.25	0	2	0	-	-	2
NPDES-CA	0.0625	0	3	-	-	-	3
NPDES-SW-CA	0.0625	0	4	-	-	-	4
OGM-CA	0.0625	0	0	-	-	-	0
OGW-CA	0.0625	0	0	-	-	-	0
OSCF-CA	0.5	0	0	0	0	-	0
PCS-US	0.25	0	0	0	-	-	0
Perch1-CA	0.25	0	0	0	-	-	0
Perch2-CA	0.25	0	0	0	-	-	0
Project-CA	0.25	0	0	0	-	-	0
RADINFO-US	0.0625	0	0	-	-	-	0
RFG-Lab-US	0.25	0	0	0	-	-	0
RMP-US	0.0625	0	0	-	-	-	0
ROD-US	0.5	0	0	0	0	-	0
SDWIS-US	0.25	0	0	0	-	-	0
SP-CA	0.25	0	0	0	-	-	0
Spills-SSO-CA	0.25	0	2	0	-	-	2
SSTS-US	0.0625	0	1	-	-	-	1
TierPer-CA	0.25	0	2	0	-	-	2
TOMS-CA	0.0625	0	0	-	-	-	0
Tribal-Air-US	0.25	0	0	0	-	-	0
TRIS2000-US	0.0625	0	1	-	-	-	1
TRIS2010-US	0.0625	0	1	-	-	-	1
TRIS80-US	0.0625	0	3	-	-	-	3
TRIS90-US	0.0625	0	1	-	-	-	1
TSCA-US	0.0625	0	1	-	-	-	1
UIC2-CA	0.0625	0	0	-	-	-	0
UIC-CA	0.0625	0	0	-	-	-	0
UMTRA-US	0.0625	0	0	-	-	-	0
USGS-Waterwells-US	0.0625	0	0	-	-	-	0
Vapor-Intrusions-US	0.5	0	0	0	0	-	0
WDR-CA	0.25	0	0	0	-	-	0

PROPRIETARY HISTORIC DATABASES							
DATABASE SEARCHED	DISTANCE SEARCHED	SUBJECT SITE	0.125 MILES	0.25 MILES	0.5 MILES	1.0 MILES	TOTAL
Hist-Agriculture	0.0625	0	0	-	-	-	0
Hist-Auto Dealers	0.0625	0	5	-	-	-	5
Hist-Auto Repair	0.25	0	2	0	-	-	2
Hist-Chemical Manufacturing	0.0625	0	2	-	-	-	2
Hist-Chemical-Storage	0.0625	0	0	-	-	-	0
Hist-Cleaners	0.25	0	2	2	-	-	4
Hist-Convenience	0.0625	0	0	-	-	-	0
Hist-Disposal-Recycle	0.0625	0	0	-	-	-	0
Hist-Food-Processors	0.0625	0	0	-	-	-	0
Hist-Gun-Ranges	0.0625	0	0	-	-	-	0
Hist-Machine Shop	0.0625	0	1	-	-	-	1
Hist-Manufacturing	0.0625	0	4	-	-	-	4

PROPRIETARY HISTORIC DATABASES							
DATABASE SEARCHED	DISTANCE SEARCHED	SUBJECT SITE	0.125 MILES	0.25 MILES	0.5 MILES	1.0 MILES	TOTAL
Hist-Metal Plating	0.0625	0	0	-	-	-	0
Hist-Mining	0.0625	0	0	-	-	-	0
Hist-Mortuaries	0.0625	0	0	-	-	-	0
Hist-Oil-Gas	0.0625	0	0	-	-	-	0
Hist-OilGas-Refiners	0.0625	0	0	-	-	-	0
Hist-Other	0.0625	0	0	-	-	-	0
Hist-Paint-Stores	0.0625	0	0	-	-	-	0
Hist-Petroleum	0.0625	0	0	-	-	-	0
Hist-Post-Offices	0.0625	0	0	-	-	-	0
Hist-Printers	0.0625	0	9	-	-	-	9
Hist-Rental	0.0625	0	0	-	-	-	0
Hist-RV-Dealers	0.0625	0	0	-	-	-	0
Hist-Salvage	0.0625	0	0	-	-	-	0
Hist-Service Stations	0.25	0	11	3	-	-	14
Hist-Steel-Metals	0.0625	0	1	-	-	-	1
Hist-Textile	0.0625	0	0	-	-	-	0
Hist-Transportation	0.0625	0	1	-	-	-	1
Hist-Trucking	0.0625	0	6	-	-	-	6
Hist-Vehicle-Parts	0.0625	0	1	-	-	-	1
Hist-Vehicle-Washing	0.0625	0	0	-	-	-	0



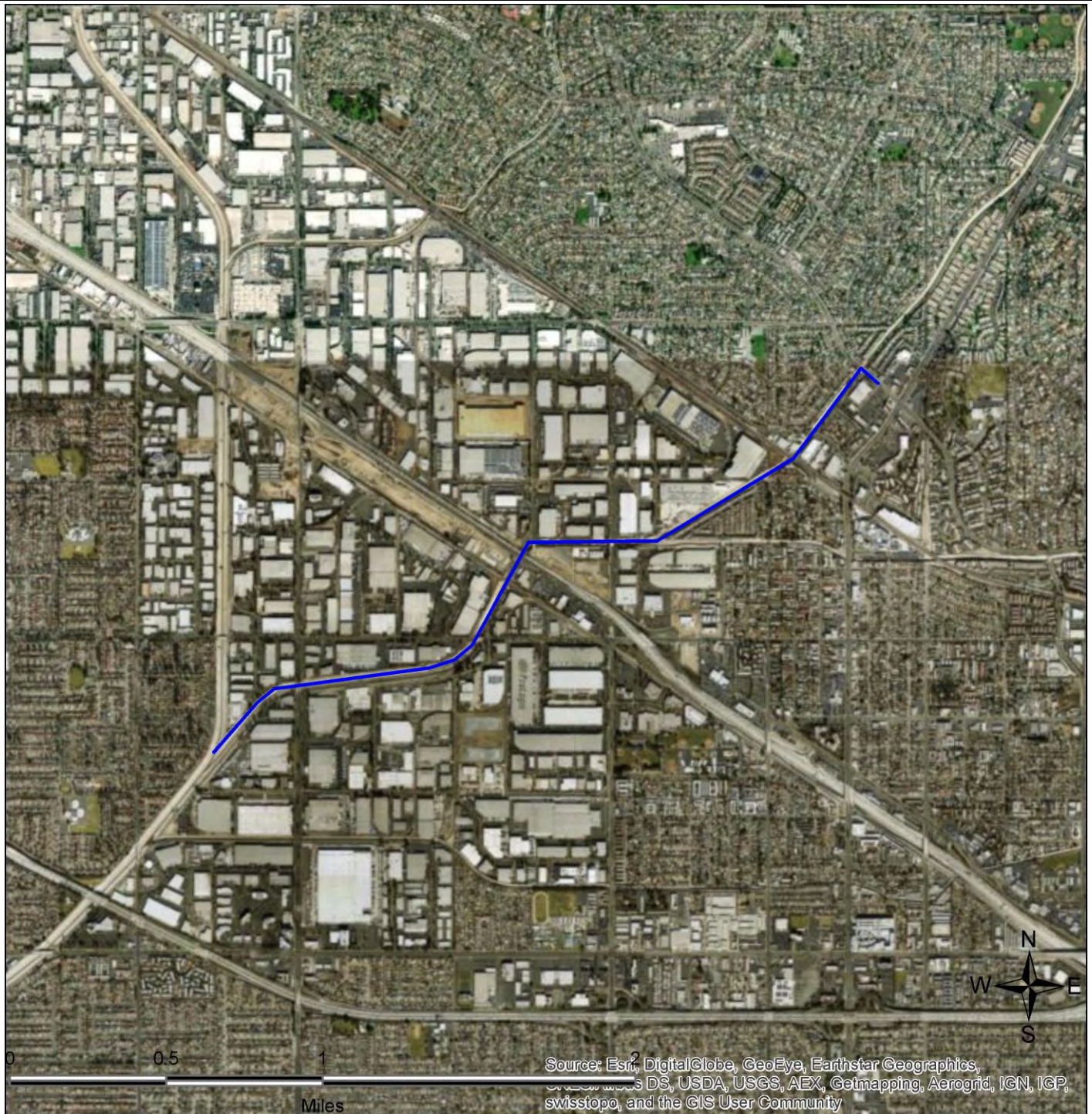
SITE LOCATION TOPOGRAPHIC MAP

U.S. Geological Survey. Whittier (2015-03-23) Quadrangle, 7.5 Minute Series

UltraSystems Environmental Inc.

2.7 Miles Connecting Coyote Creek
Bikeway At La Mirada Blvd./Malvern
Ave. Buena Park And La Mirada, CA
90638

FIGURE: 1
JOB: UEI 7023
DATE: 2/7/2020



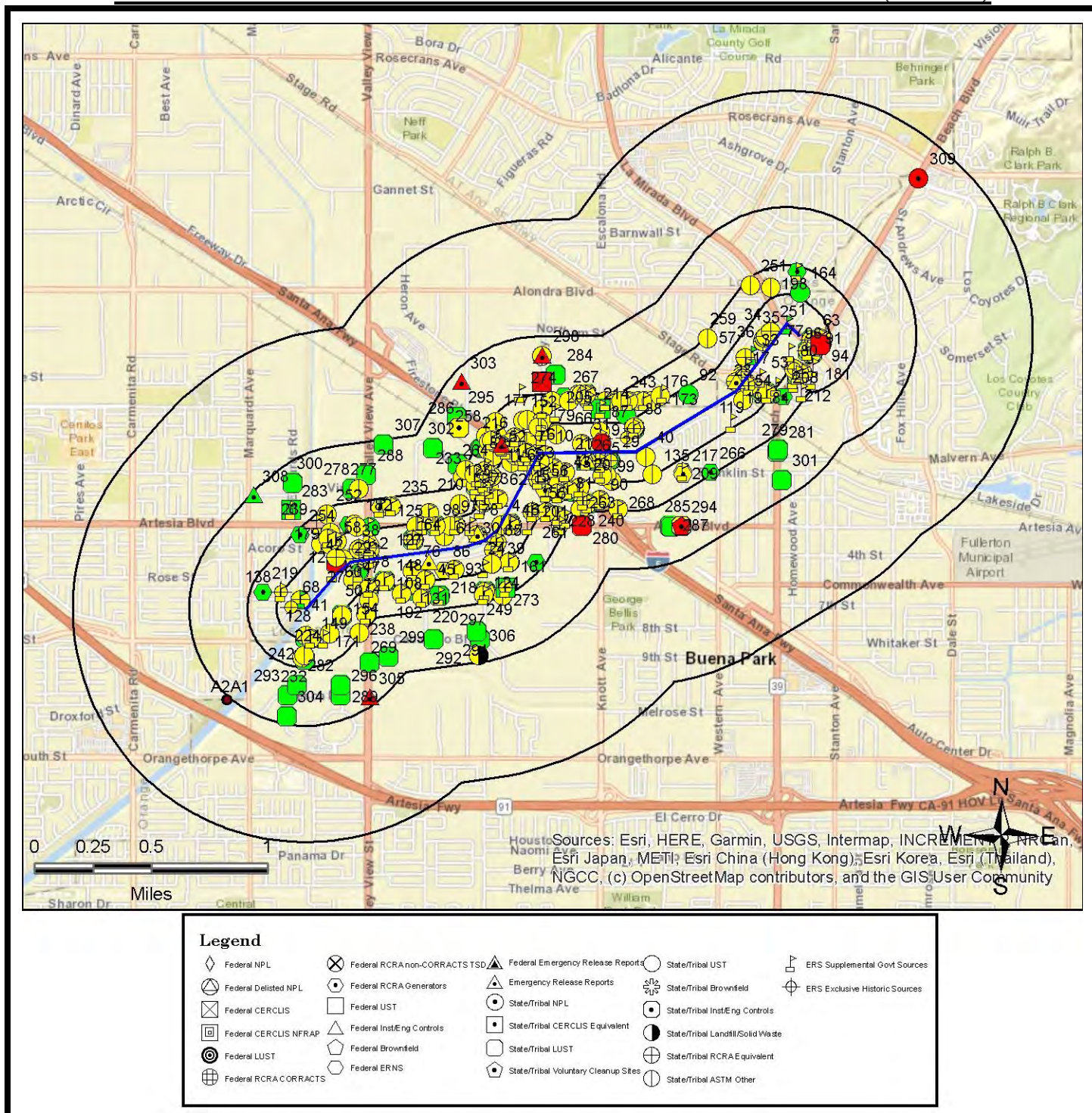
SITE LOCATION MAP

UltraSystems Environmental Inc.

2.7 Miles Connecting Coyote Creek
Bikeway At La Mirada Blvd./Malvern Ave.
Buena Park And La Mirada, CA 90638

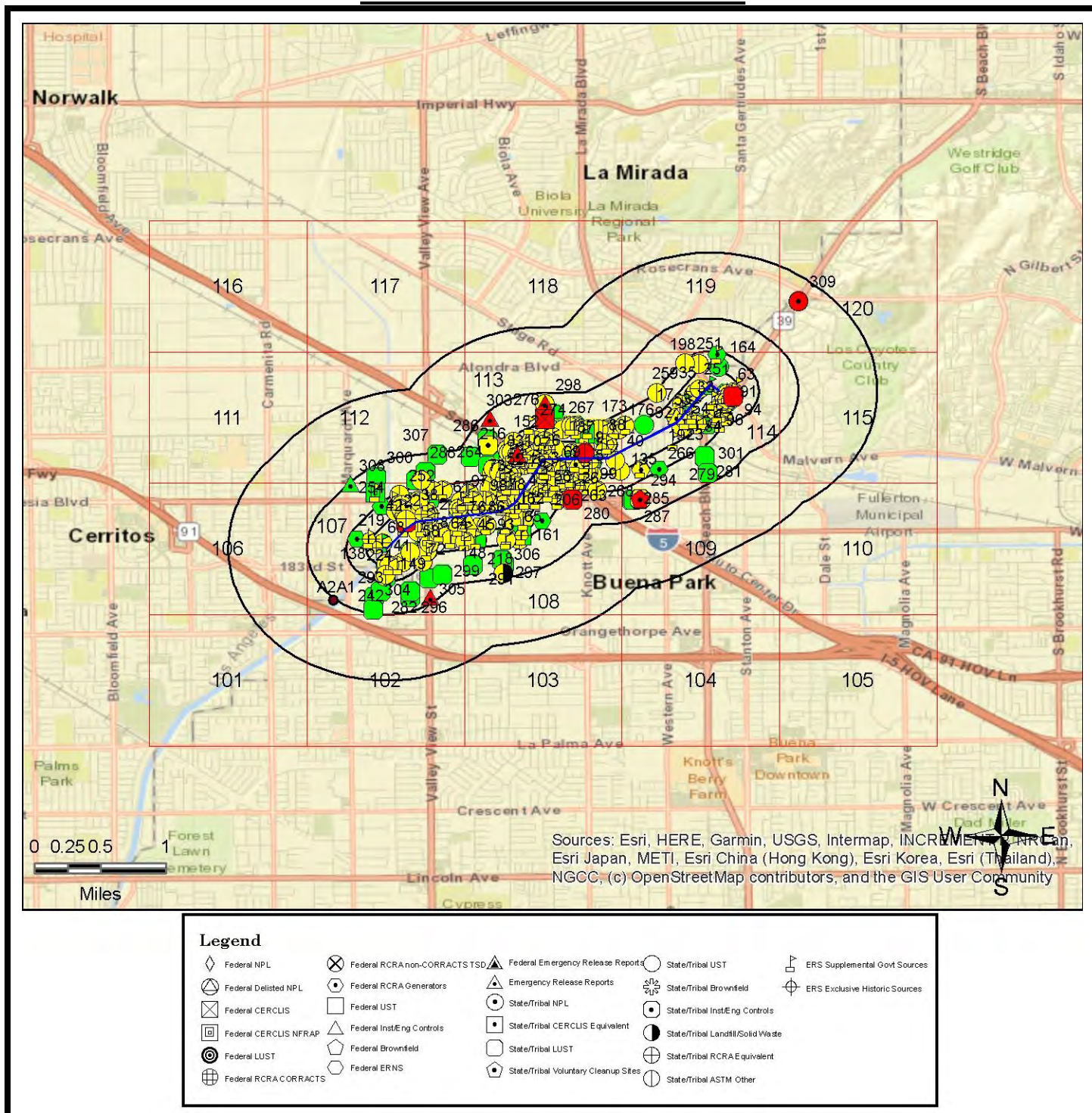
FIGURE: 2
JOB: UEI 7023
DATE: 2/7/2020

1-MILE RADIUS STREET MAP W/OCCURRENCES (MAP1)



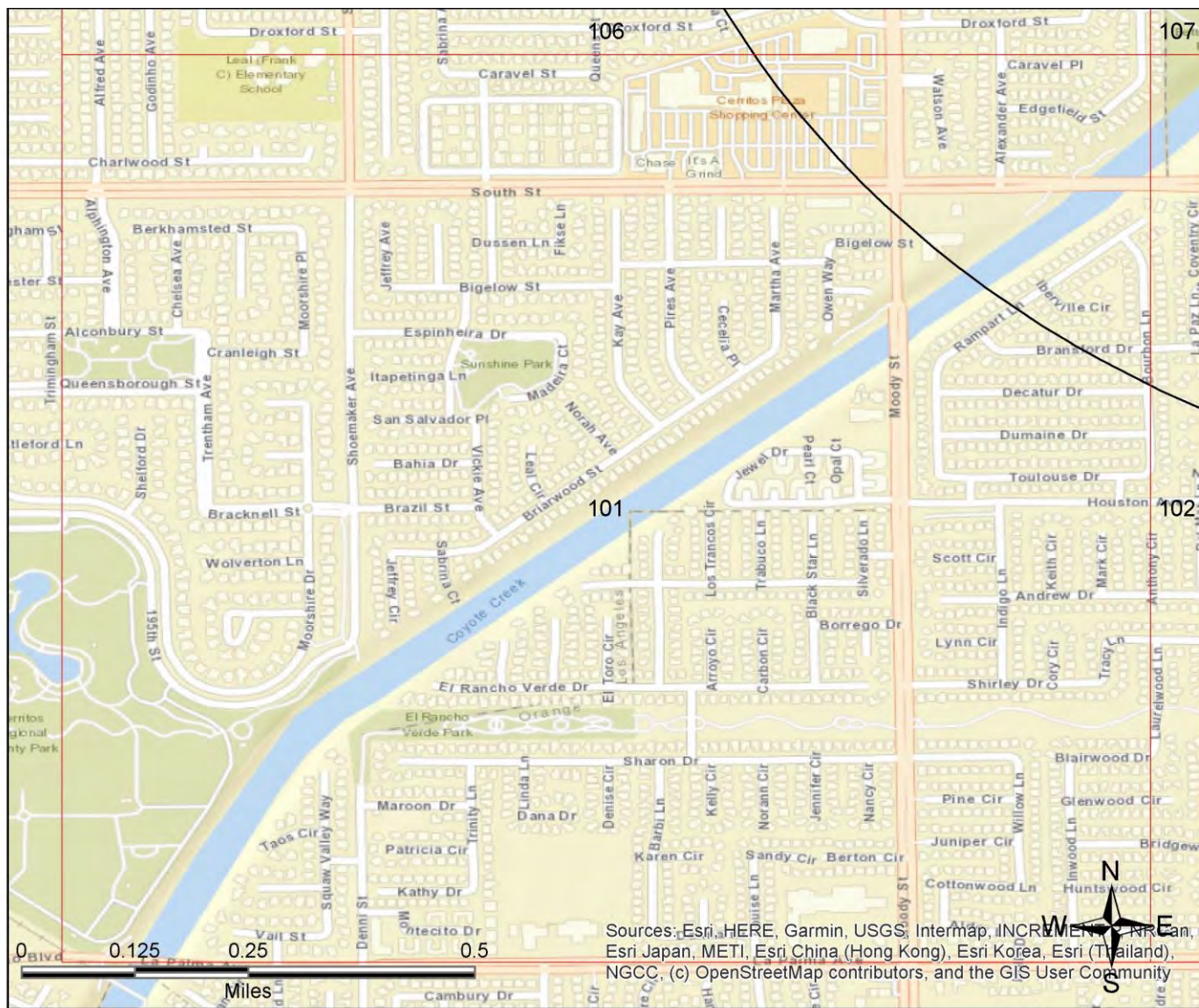
All plotted occurrences represent approximate locations based on geographic information provided by the respective agency. Actual locations may vary due to numerous reasons such as: the size of the property, accuracy of the provided location, accuracy of the software used to determine the location, etc. Occurrences are shown in three colors to give a visual indication of the potential risk of the listed occurrence based on the type of list and the current status of the occurrence. Occurrences shown in **RED** are locations with known contamination that have not received a "case closed" or "no further action" status. Occurrences shown in **YELLOW** have been listed by the respective agency, but do not always represent an environmental risk. The detailed status information and description of the listing should be reviewed for further information. Occurrences shown in **GREEN** are occurrences that have active permits or have had contamination in the past but have received a "case closed" or "no further action" status and therefore, do not likely present an environmental risk.

GRID LAYOUT MAP KEY



All plotted occurrences represent approximate locations based on geographic information provided by the respective agency. Actual locations may vary due to numerous reasons such as: the size of the property, accuracy of the provided location, accuracy of the software used to determine the location, etc. Occurrences are shown in three colors to give a visual indication of the potential risk of the listed occurrence based on the type of list and the current status of the occurrence. Occurrences shown in **RED** are locations with known contamination that have not received a "case closed" or "no further action" status. Occurrences shown in **YELLOW** have been listed by the respective agency, but do not always represent an environmental risk. The detailed status information and description of the listing should be reviewed for further information. Occurrences shown in **GREEN** are occurrences that have active permits or have had contamination in the past but have received a "case closed" or "no further action" status and therefore, do not likely present an environmental risk.

GRID MAP 101

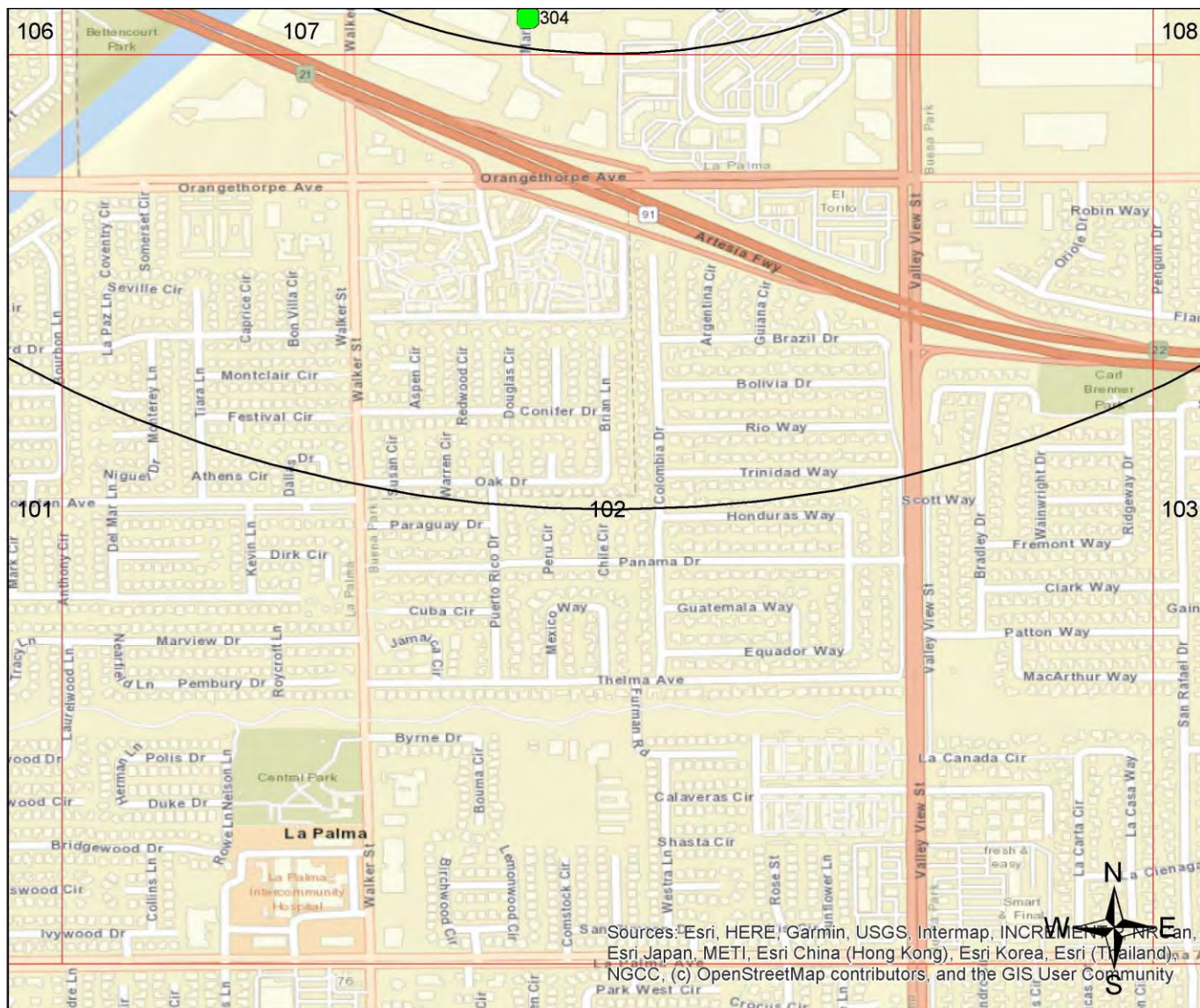


Legend

Federal NPL	Federal RCRA non-CORRACTS TSD	Federal Emergency Release Reports	State/Tribal UST	ERS Supplemental Govt Sources
Federal Delisted NPL	Federal RCRA Generators	Emergency Release Reports	State/Tribal Brownfield	ERS Exclusive Historic Sources
Federal CERCLIS	Federal UST	State/Tribal NPL	State/Tribal Inst/Eng Controls	
Federal CERCLIS NFRAP	Federal Inst/Eng Controls	State/Tribal CERCLIS Equivalent	State/Tribal Landfill/Solid Waste	
Federal LUST	Federal Brownfield	State/Tribal LUST	State/Tribal RCRA Equivalent	
Federal RCRA CORRACTS	Federal ERNS	State/Tribal Voluntary Cleanup Sites	State/Tribal ASTM Other	

All plotted occurrences represent approximate locations based on geographic information provided by the respective agency. Actual locations may vary due to numerous reasons such as: the size of the property, accuracy of the provided location, accuracy of the software used to determine the location, etc. **Occurrences are shown in three colors** to give a visual indication of the potential risk of the listed occurrence based on the type of list and the current status of the occurrence. Occurrences shown in **RED** are locations with known contamination that have not received a "case closed" or "no further action" status. Occurrences shown in **YELLOW** have been listed by the respective agency, but do not always represent an environmental risk. The detailed status information and description of the listing should be reviewed for further information. Occurrences shown in **GREEN** are occurrences that have active permits or have had contamination in the past but have received a "case closed" or "no further action" status and therefore, do not likely present an environmental risk.

GRID MAP 102



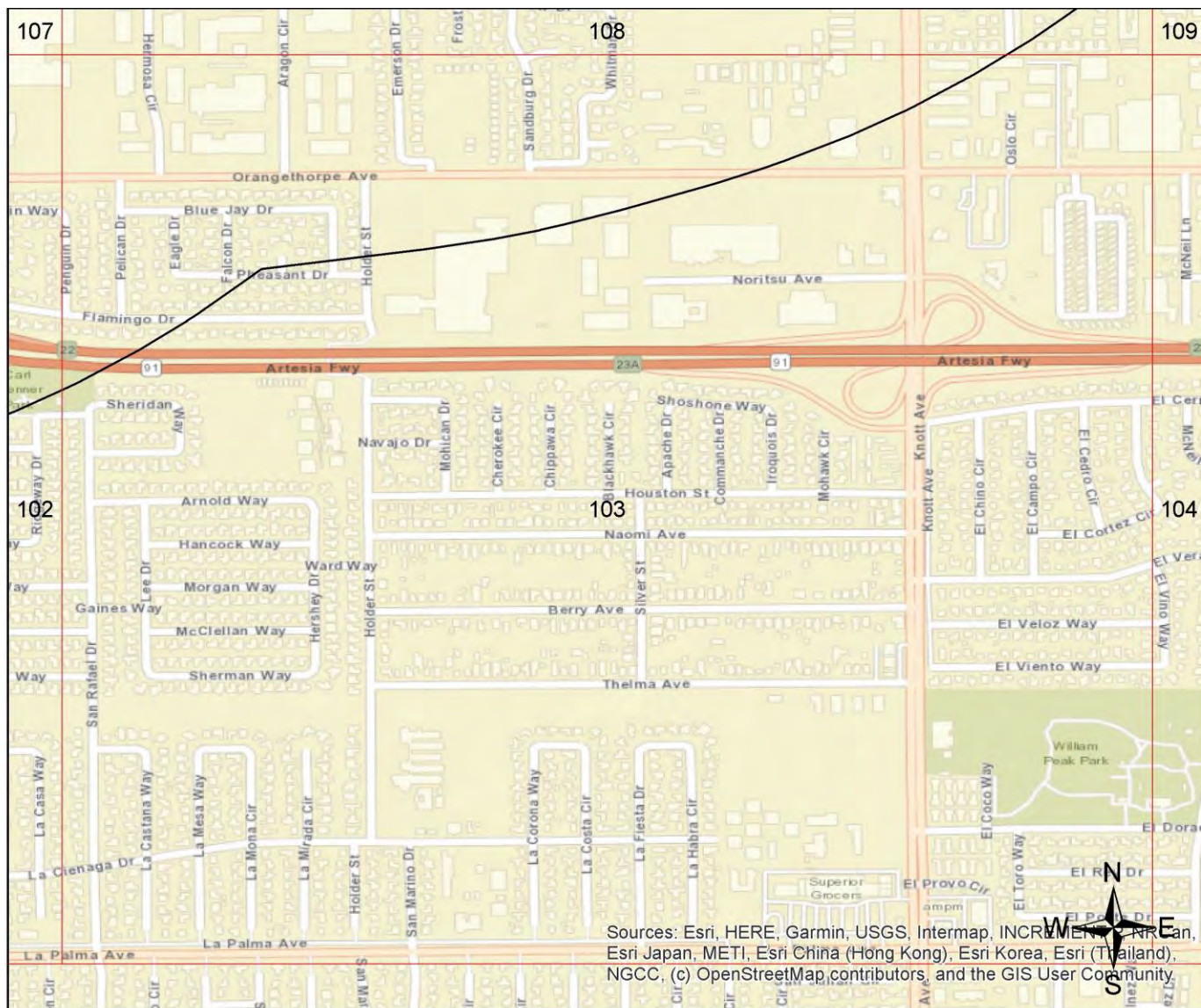
Sources: Esri, HERE, Garmin, USGS, Intermap, INCREMENTAL, Navteq, Esri Japan, METI, Esri China (Hong Kong), Esri Korea, Esri (Thailand), NGCC, (c) OpenStreetMap contributors, and the GIS User Community

Legend

Federal NPL	Federal RCRA non-CORRACTS TSD	Federal Emergency Release Reports	State/Tribal UST	ERS Supplemental Govt Sources
Federal Delisted NPL	Federal RCRA Generators	Emergency Release Reports	State/Tribal Brownfield	ERS Exclusive Historic Sources
Federal CERCLIS	Federal UST	State/Tribal NPL	State/Tribal Inst/Eng Controls	
Federal CERCLIS NFRAP	Federal Inst/Eng Controls	State/Tribal CERCLIS Equivalent	State/Tribal Landfill/Solid Waste	
Federal LUST	Federal Brownfield	State/Tribal LUST	State/Tribal RCRA Equivalent	
Federal RCRA CORRACTS	Federal ERNS	State/Tribal Voluntary Cleanup Sites	State/Tribal ASTM Other	

All plotted occurrences represent approximate locations based on geographic information provided by the respective agency. Actual locations may vary due to numerous reasons such as: the size of the property, accuracy of the provided location, accuracy of the software used to determine the location, etc. **Occurrences are shown in three colors** to give a visual indication of the potential risk of the listed occurrence based on the type of list and the current status of the occurrence. Occurrences shown in **RED** are locations with known contamination that have not received a "case closed" or "no further action" status. Occurrences shown in **YELLOW** have been listed by the respective agency, but do not always represent an environmental risk. The detailed status information and description of the listing should be reviewed for further information. Occurrences shown in **GREEN** are occurrences that have active permits or have had contamination in the past but have received a "case closed" or "no further action" status and therefore, do not likely present an environmental risk.

GRID MAP 103



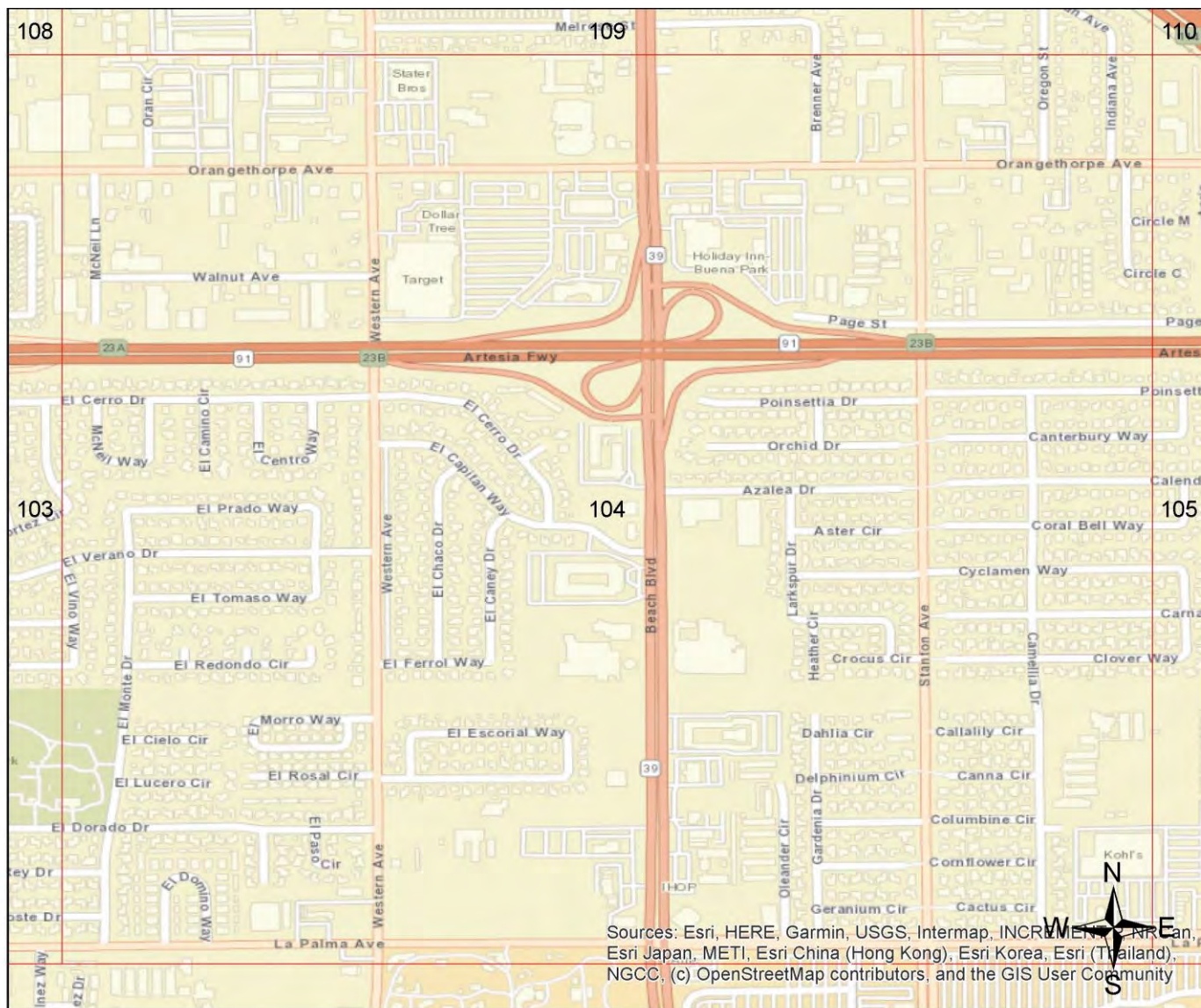
Sources: Esri, HERE, Garmin, USGS, Intermap, INCREMENTAL, Navteq, Esri Japan, METI, Esri China (Hong Kong), Esri Korea, Esri (Thailand), NGCC, (c) OpenStreetMap contributors, and the GIS User Community.

Legend

Federal NPL	Federal RCRA non-CORRACTS TSD	Federal Emergency Release Reports	State/Tribal UST	ERS Supplemental Govt Sources
Federal Delisted NPL	Federal RCRA Generators	Emergency Release Reports	State/Tribal Brownfield	ERS Exclusive Historic Sources
Federal CERCLIS	Federal UST	State/Tribal NPL	State/Tribal Inst/Eng Controls	
Federal CERCLIS NFRAP	Federal Inst/Eng Controls	State/Tribal CERCLIS Equivalent	State/Tribal Landfill/Solid Waste	
Federal LUST	Federal Brownfield	State/Tribal LUST	State/Tribal RCRA Equivalent	
Federal RCRA CORRACTS	Federal ERNS	State/Tribal Voluntary Cleanup Sites	State/Tribal ASTM Other	

All plotted occurrences represent approximate locations based on geographic information provided by the respective agency. Actual locations may vary due to numerous reasons such as: the size of the property, accuracy of the provided location, accuracy of the software used to determine the location, etc. **Occurrences are shown in three colors** to give a visual indication of the potential risk of the listed occurrence based on the type of list and the current status of the occurrence. Occurrences shown in **RED** are locations with known contamination that have not received a "case closed" or "no further action" status. Occurrences shown in **YELLOW** have been listed by the respective agency, but do not always represent an environmental risk. The detailed status information and description of the listing should be reviewed for further information. Occurrences shown in **GREEN** are occurrences that have active permits or have had contamination in the past but have received a "case closed" or "no further action" status and therefore, do not likely present an environmental risk.

GRID MAP 104



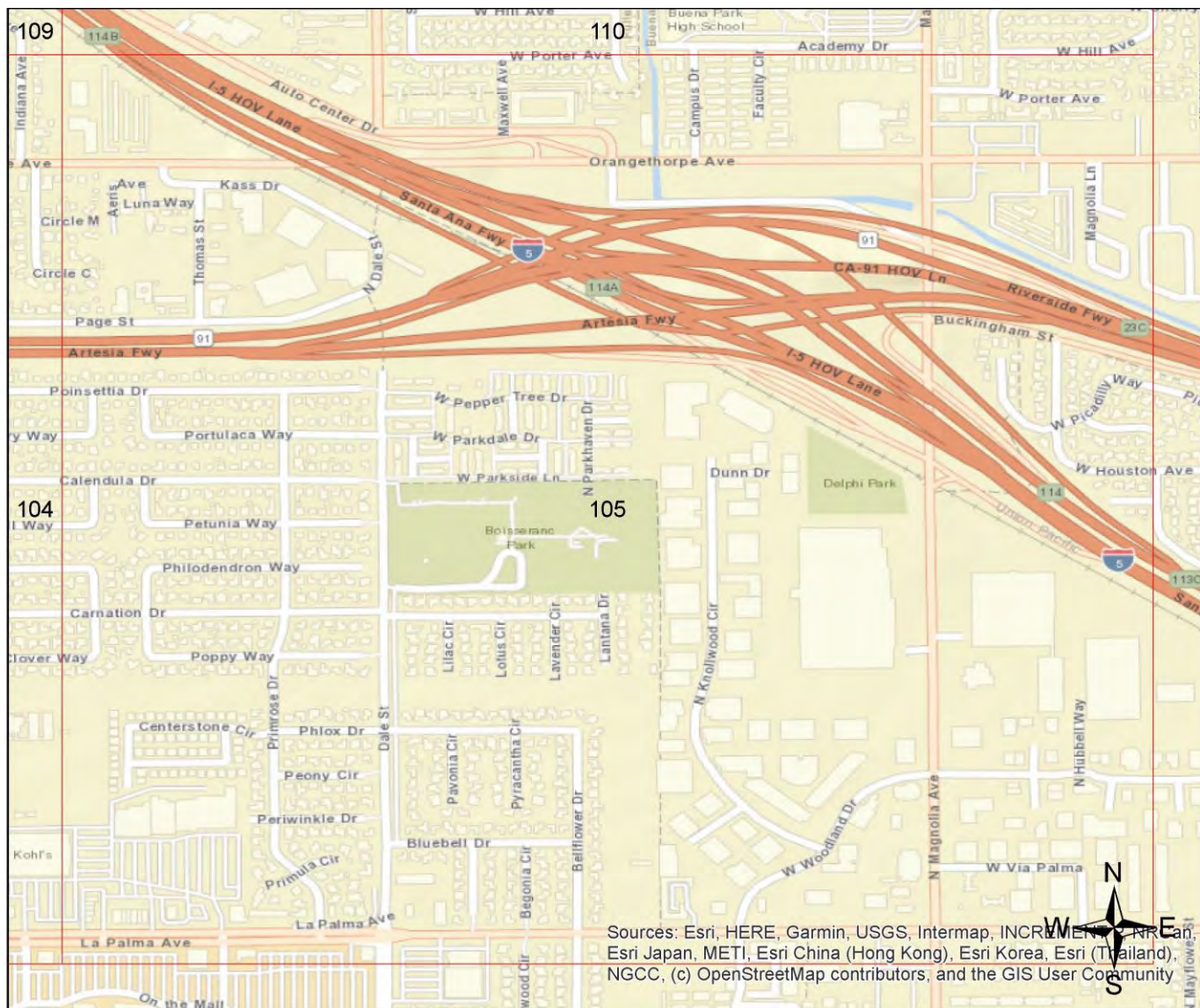
Sources: Esri, HERE, Garmin, USGS, Intermap, INCREMENTAL, Navteq, Esri Japan, METI, Esri China (Hong Kong), Esri Korea, Esri (Thailand), NGCC, (c) OpenStreetMap contributors, and the GIS User Community

Legend

Federal NPL	Federal RCRA non-CORRACTS TSD	Federal Emergency Release Reports	State/Tribal UST	ERS Supplemental Govt Sources
Federal Delisted NPL	Federal RCRA Generators	Emergency Release Reports	State/Tribal Brownfield	ERS Exclusive Historic Sources
Federal CERCLIS	Federal UST	State/Tribal NPL	State/Tribal Inst/Eng Controls	
Federal CERCLIS NFRAP	Federal Inst/Eng Controls	State/Tribal CERCLIS Equivalent	State/Tribal Landfill/Solid Waste	
Federal LUST	Federal Brownfield	State/Tribal LUST	State/Tribal RCRA Equivalent	
Federal RCRA CORRACTS	Federal ERNS	State/Tribal Voluntary Cleanup Sites	State/Tribal ASTM Other	

All plotted occurrences represent approximate locations based on geographic information provided by the respective agency. Actual locations may vary due to numerous reasons such as: the size of the property, accuracy of the provided location, accuracy of the software used to determine the location, etc. **Occurrences are shown in three colors** to give a visual indication of the potential risk of the listed occurrence based on the type of list and the current status of the occurrence. Occurrences shown in **RED** are locations with known contamination that have not received a "case closed" or "no further action" status. Occurrences shown in **YELLOW** have been listed by the respective agency, but do not always represent an environmental risk. The detailed status information and description of the listing should be reviewed for further information. Occurrences shown in **GREEN** are occurrences that have active permits or have had contamination in the past but have received a "case closed" or "no further action" status and therefore, do not likely present an environmental risk.

GRID MAP 105



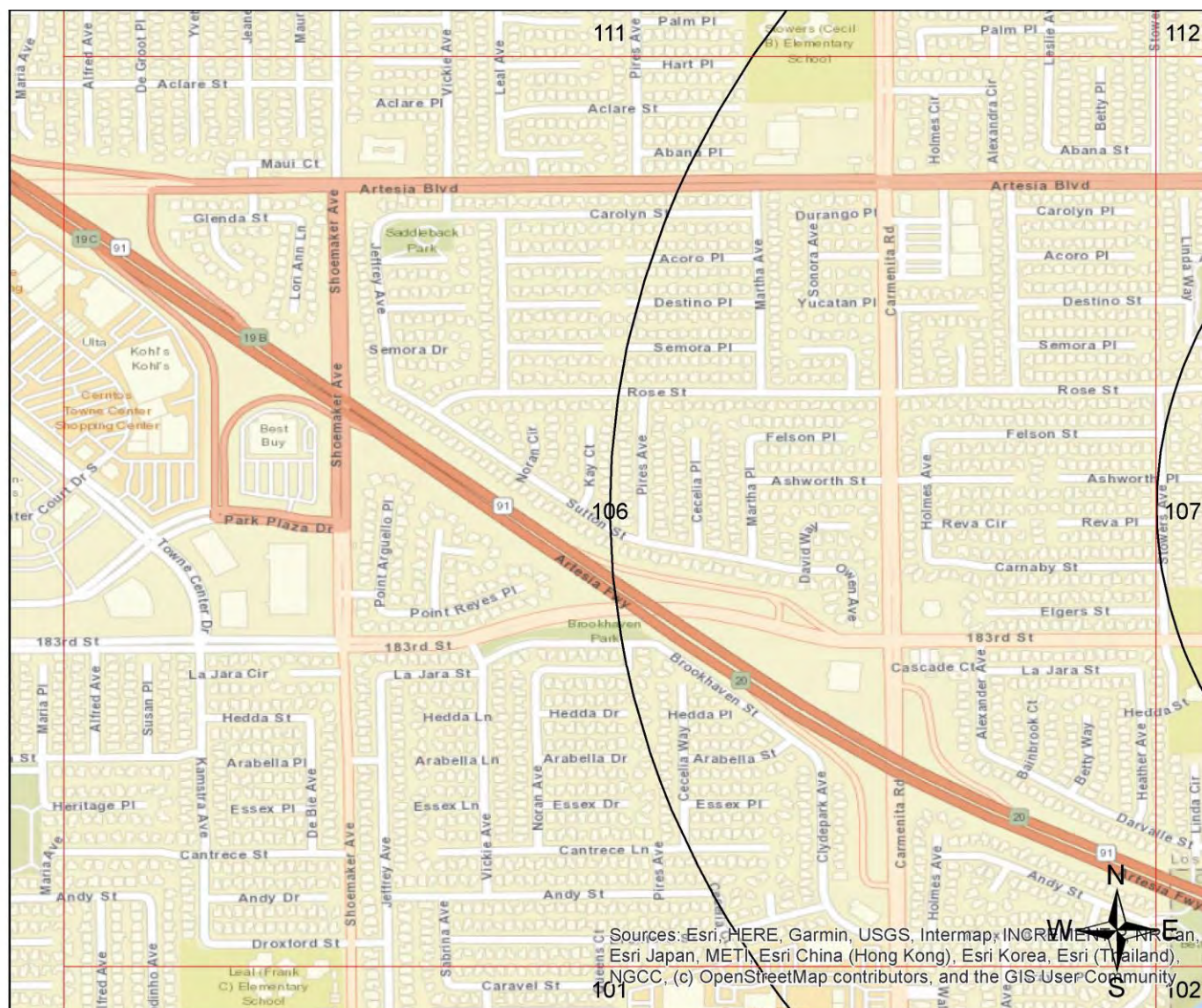
Sources: Esri, HERE, Garmin, USGS, Intermap, INCREMENTAL, Navteq, Esri Japan, METI, Esri China (Hong Kong), Esri Korea, Esri (Thailand), NGCC, (c) OpenStreetMap contributors, and the GIS User Community

Legend

Federal NPL	Federal RCRA non-CORRACTS TSD	Federal Emergency Release Reports	State/Tribal UST	ERS Supplemental Govt Sources
Federal Delisted NPL	Federal RCRA Generators	Emergency Release Reports	State/Tribal Brownfield	ERS Exclusive Historic Sources
Federal CERCLIS	Federal UST	State/Tribal NPL	State/Tribal Inst/Eng Controls	
Federal CERCLIS NFRAP	Federal Inst/Eng Controls	State/Tribal CERCLIS Equivalent	State/Tribal Landfill/Solid Waste	
Federal LUST	Federal Brownfield	State/Tribal LUST	State/Tribal RCRA Equivalent	
Federal RCRA CORRACTS	Federal ERNS	State/Tribal Voluntary Cleanup Sites	State/Tribal ASTM Other	

All plotted occurrences represent approximate locations based on geographic information provided by the respective agency. Actual locations may vary due to numerous reasons such as: the size of the property, accuracy of the provided location, accuracy of the software used to determine the location, etc. **Occurrences are shown in three colors** to give a visual indication of the potential risk of the listed occurrence based on the type of list and the current status of the occurrence. Occurrences shown in **RED** are locations with known contamination that have not received a "case closed" or "no further action" status. Occurrences shown in **YELLOW** have been listed by the respective agency, but do not always represent an environmental risk. The detailed status information and description of the listing should be reviewed for further information. Occurrences shown in **GREEN** are occurrences that have active permits or have had contamination in the past but have received a "case closed" or "no further action" status and therefore, do not likely present an environmental risk.

GRID MAP 106



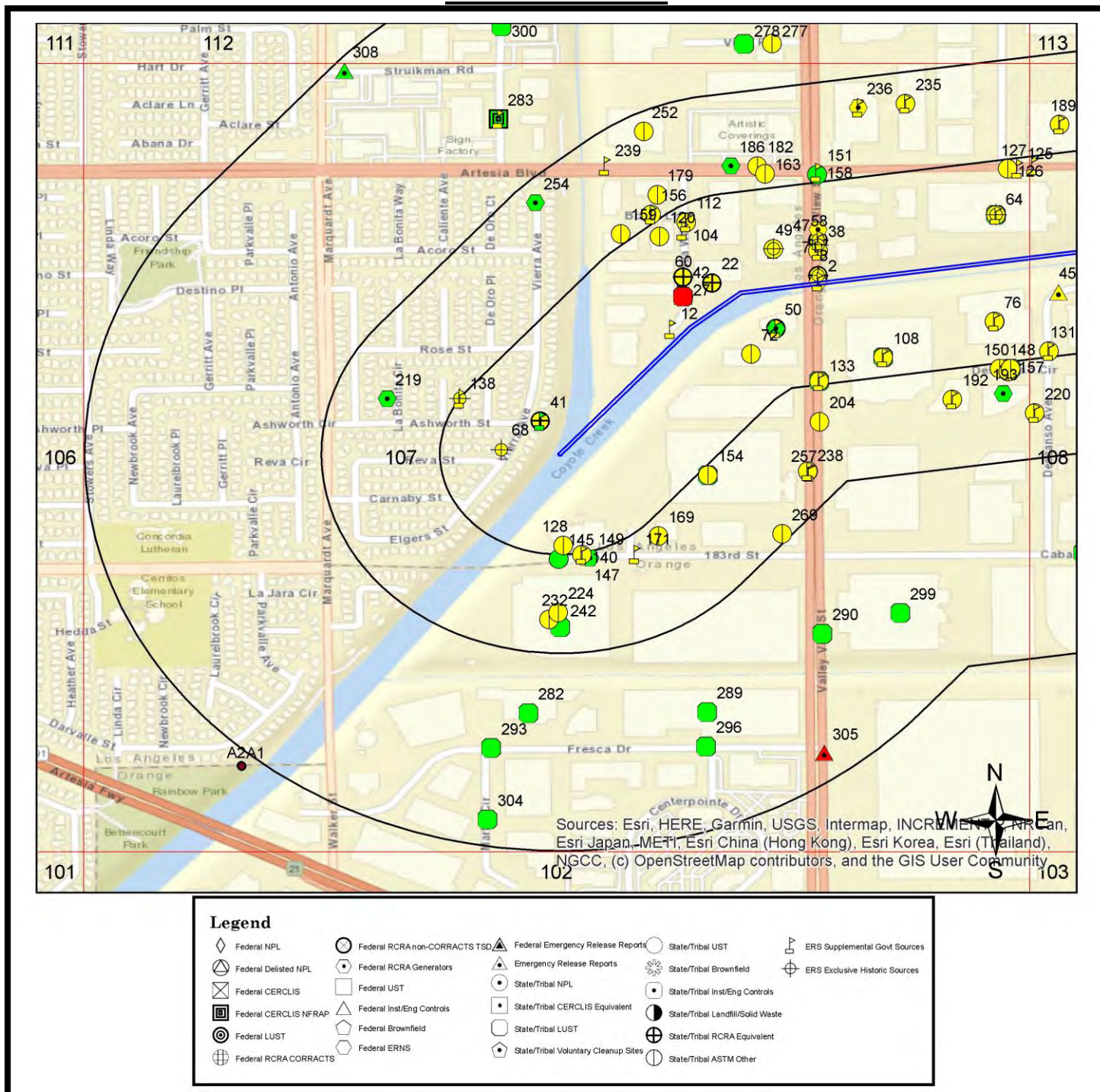
Sources: Esri, HERE, Garmin, USGS, Intermap, INCREMENTAL, Navteq, Esri Japan, METI, Esri China (Hong Kong), Esri Korea, Esri (Thailand), NGCC, (c) OpenStreetMap contributors, and the GIS User Community

Legend

Federal NPL	Federal RCRA non-CORRACTS TSD	Federal Emergency Release Reports	State/Tribal UST	ERS Supplemental Govt Sources
Federal Delisted NPL	Federal RCRA Generators	Emergency Release Reports	State/Tribal Brownfield	ERS Exclusive Historic Sources
Federal CERCLIS	Federal UST	State/Tribal NPL	State/Tribal Inst/Eng Controls	
Federal CERCLIS NFRAP	Federal Inst/Eng Controls	State/Tribal CERCLIS Equivalent	State/Tribal Landfill/Solid Waste	
Federal LUST	Federal Brownfield	State/Tribal LUST	State/Tribal RCRA Equivalent	
Federal RCRA CORRACTS	Federal ERNS	State/Tribal Voluntary Cleanup Sites	State/Tribal ASTM Other	

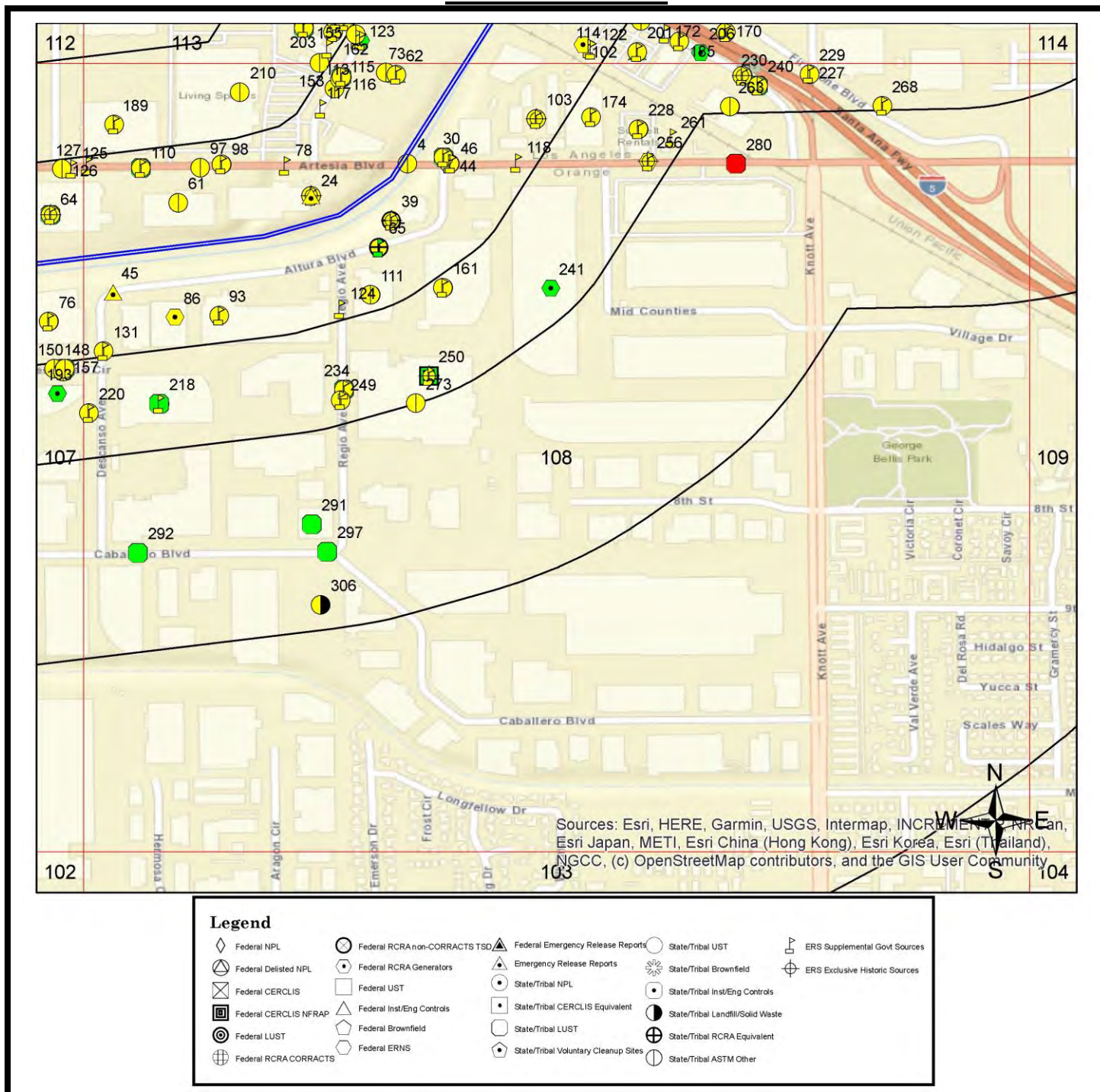
All plotted occurrences represent approximate locations based on geographic information provided by the respective agency. Actual locations may vary due to numerous reasons such as: the size of the property, accuracy of the provided location, accuracy of the software used to determine the location, etc. **Occurrences are shown in three colors** to give a visual indication of the potential risk of the listed occurrence based on the type of list and the current status of the occurrence. Occurrences shown in **RED** are locations with known contamination that have not received a "case closed" or "no further action" status. Occurrences shown in **YELLOW** have been listed by the respective agency, but do not always represent an environmental risk. The detailed status information and description of the listing should be reviewed for further information. Occurrences shown in **GREEN** are occurrences that have active permits or have had contamination in the past but have received a "case closed" or "no further action" status and therefore, do not likely present an environmental risk.

GRID MAP 107



All plotted occurrences represent approximate locations based on geographic information provided by the respective agency. Actual locations may vary due to numerous reasons such as: the size of the property, accuracy of the provided location, accuracy of the software used to determine the location, etc. **Occurrences are shown in three colors** to give a visual indication of the potential risk of the listed occurrence based on the type of list and the current status of the occurrence. Occurrences shown in **RED** are locations with known contamination that have not received a "case closed" or "no further action" status. Occurrences shown in **YELLOW** have been listed by the respective agency, but do not always represent an environmental risk. The detailed status information and description of the listing should be reviewed for further information. Occurrences shown in **GREEN** are occurrences that have active permits or have had contamination in the past but have received a "case closed" or "no further action" status and therefore, do not likely present an environmental risk.

GRID MAP 108



All plotted occurrences represent approximate locations based on geographic information provided by the respective agency. Actual locations may vary due to numerous reasons such as: the size of the property, accuracy of the provided location, accuracy of the software used to determine the location, etc. **Occurrences are shown in three colors** to give a visual indication of the potential risk of the listed occurrence based on the type of list and the current status of the occurrence. Occurrences shown in **RED** are locations with known contamination that have not received a "case closed" or "no further action" status. Occurrences shown in **YELLOW** have been listed by the respective agency, but do not always represent an environmental risk. The detailed status information and description of the listing should be reviewed for further information. Occurrences shown in **GREEN** are occurrences that have active permits or have had contamination in the past but have received a "case closed" or "no further action" status and therefore, do not likely present an environmental risk.

GRID MAP 109



All plotted occurrences represent approximate locations based on geographic information provided by the respective agency. Actual locations may vary due to numerous reasons such as: the size of the property, accuracy of the provided location, accuracy of the software used to determine the location, etc. **Occurrences are shown in three colors** to give a visual indication of the potential risk of the listed occurrence based on the type of list and the current status of the occurrence. Occurrences shown in **RED** are locations with known contamination that have not received a "case closed" or "no further action" status. Occurrences shown in **YELLOW** have been listed by the respective agency, but do not always represent an environmental risk. The detailed status information and description of the listing should be reviewed for further information. Occurrences shown in **GREEN** are occurrences that have active permits or have had contamination in the past but have received a "case closed" or "no further action" status and therefore, do not likely present an environmental risk.

GRID MAP 110



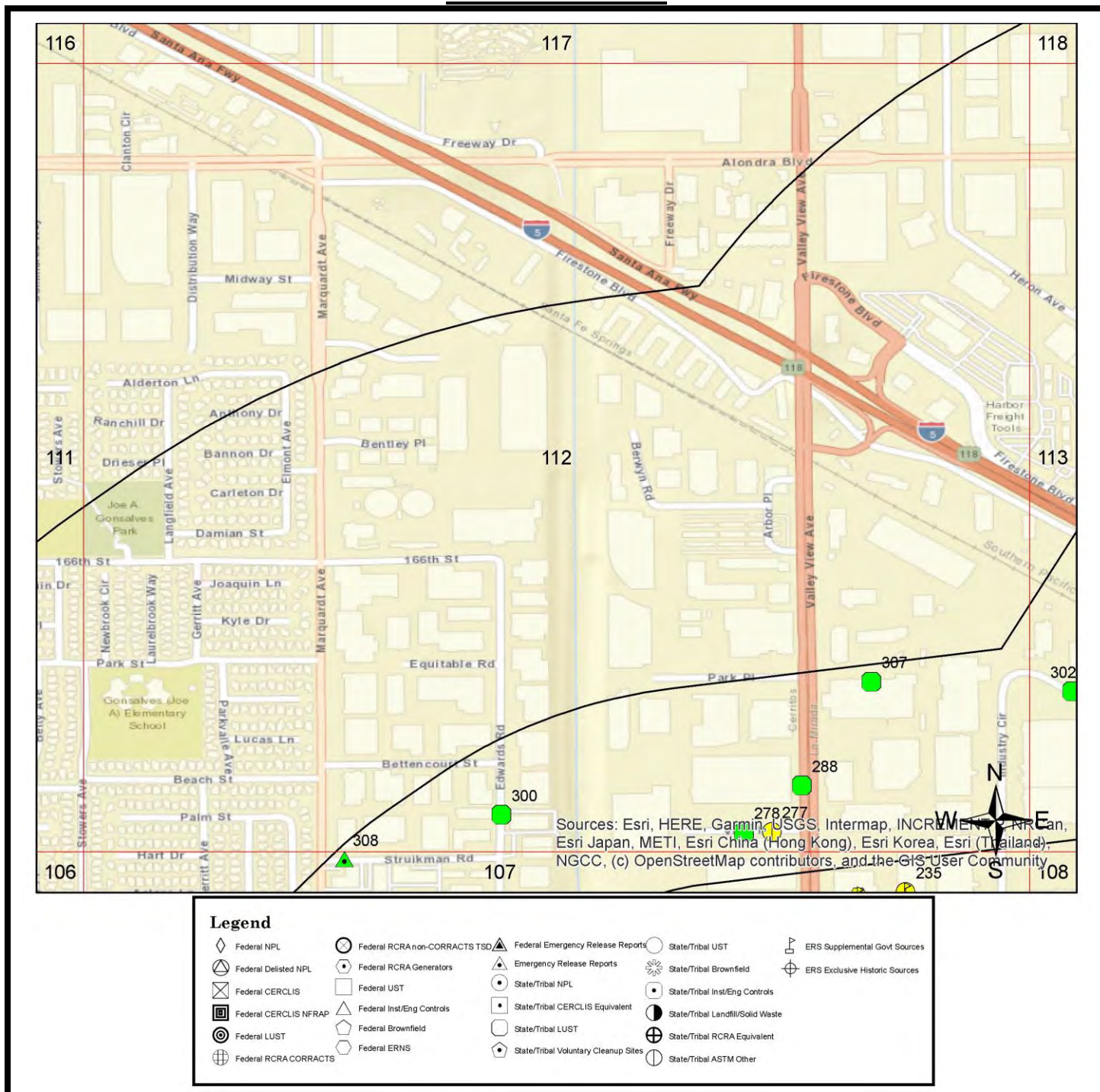
All plotted occurrences represent approximate locations based on geographic information provided by the respective agency. Actual locations may vary due to numerous reasons such as: the size of the property, accuracy of the provided location, accuracy of the software used to determine the location, etc. **Occurrences are shown in three colors** to give a visual indication of the potential risk of the listed occurrence based on the type of list and the current status of the occurrence. Occurrences shown in **RED** are locations with known contamination that have not received a "case closed" or "no further action" status. Occurrences shown in **YELLOW** have been listed by the respective agency, but do not always represent an environmental risk. The detailed status information and description of the listing should be reviewed for further information. Occurrences shown in **GREEN** are occurrences that have active permits or have had contamination in the past but have received a "case closed" or "no further action" status and therefore, do not likely present an environmental risk.

GRID MAP 111



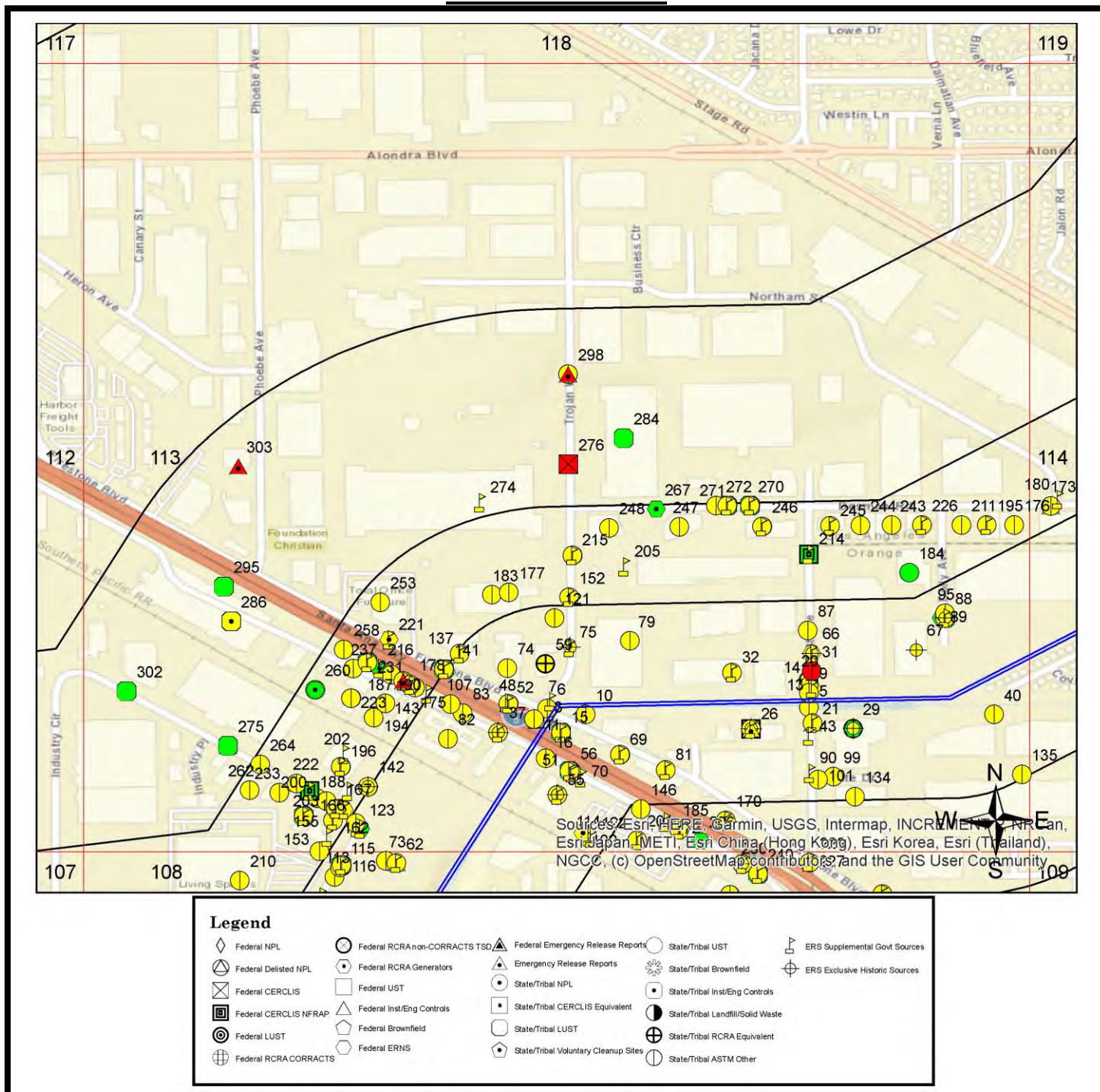
All plotted occurrences represent approximate locations based on geographic information provided by the respective agency. Actual locations may vary due to numerous reasons such as: the size of the property, accuracy of the provided location, accuracy of the software used to determine the location, etc. **Occurrences are shown in three colors** to give a visual indication of the potential risk of the listed occurrence based on the type of list and the current status of the occurrence. Occurrences shown in **RED** are locations with known contamination that have not received a "case closed" or "no further action" status. Occurrences shown in **YELLOW** have been listed by the respective agency, but do not always represent an environmental risk. The detailed status information and description of the listing should be reviewed for further information. Occurrences shown in **GREEN** are occurrences that have active permits or have had contamination in the past but have received a "case closed" or "no further action" status and therefore, do not likely present an environmental risk.

GRID MAP 112



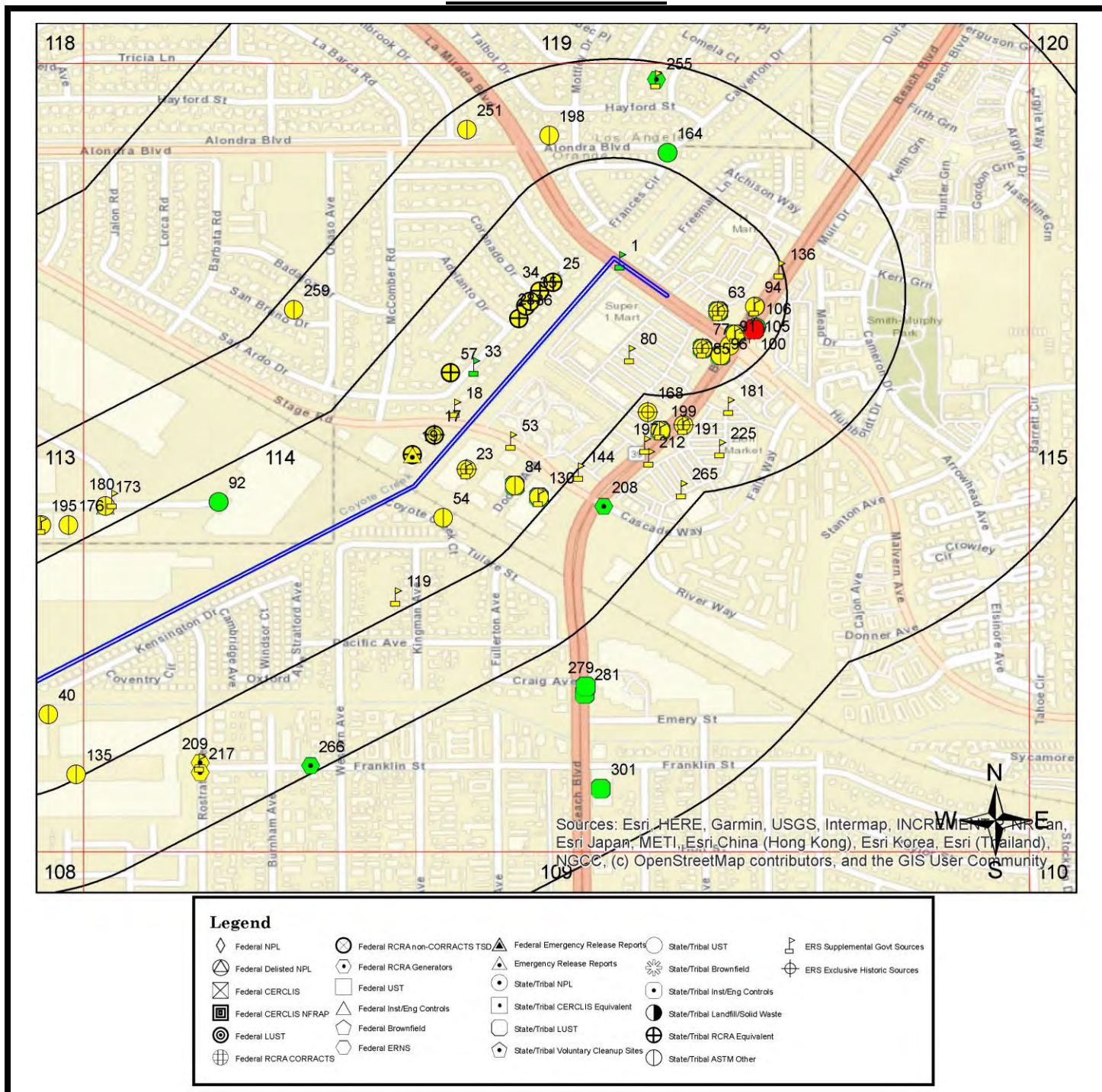
All plotted occurrences represent approximate locations based on geographic information provided by the respective agency. Actual locations may vary due to numerous reasons such as: the size of the property, accuracy of the provided location, accuracy of the software used to determine the location, etc. **Occurrences are shown in three colors** to give a visual indication of the potential risk of the listed occurrence based on the type of list and the current status of the occurrence. Occurrences shown in **RED** are locations with known contamination that have not received a "case closed" or "no further action" status. Occurrences shown in **YELLOW** have been listed by the respective agency, but do not always represent an environmental risk. The detailed status information and description of the listing should be reviewed for further information. Occurrences shown in **GREEN** are occurrences that have active permits or have had contamination in the past but have received a "case closed" or "no further action" status and therefore, do not likely present an environmental risk.

GRID MAP 113



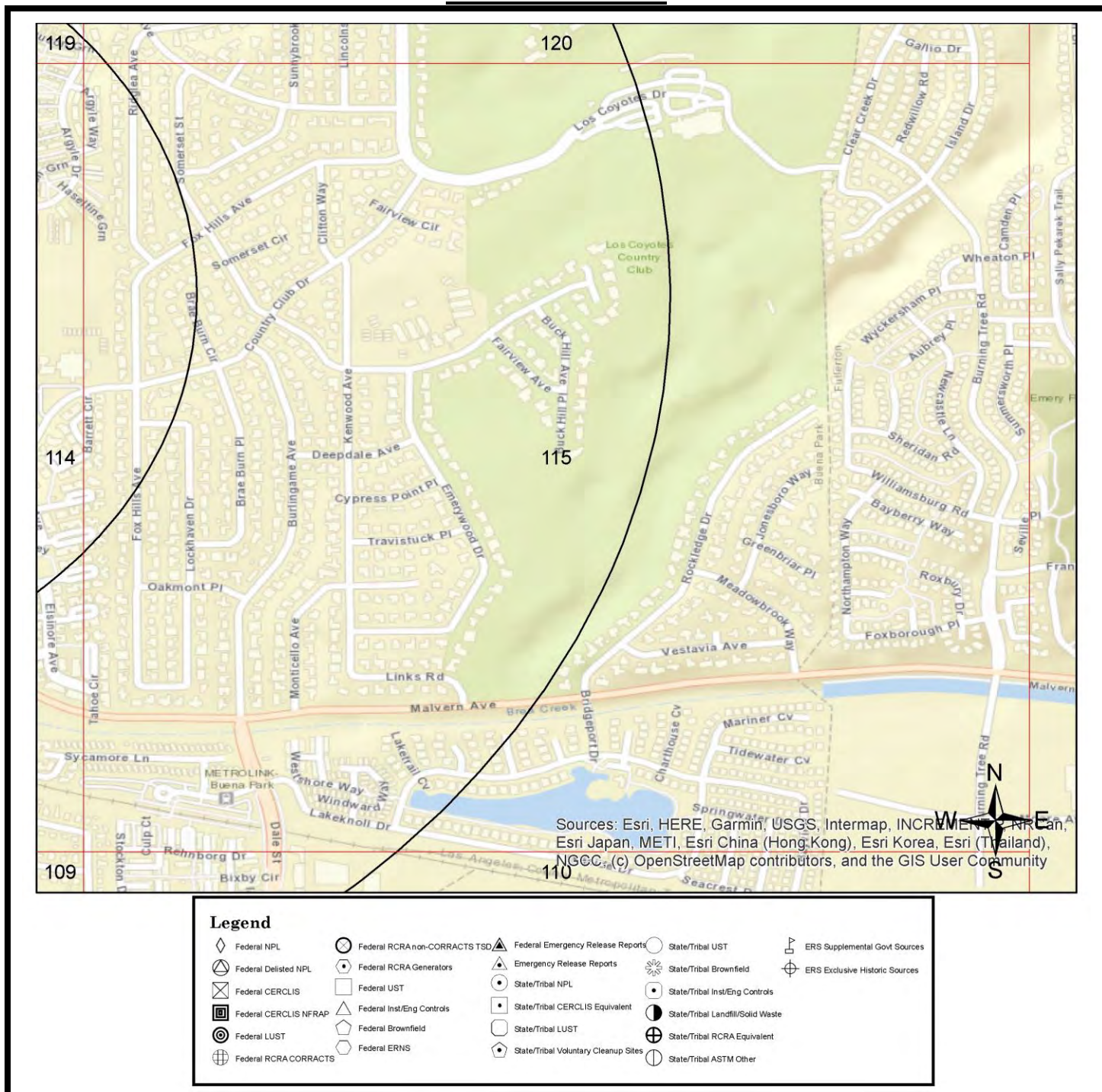
All plotted occurrences represent approximate locations based on geographic information provided by the respective agency. Actual locations may vary due to numerous reasons such as: the size of the property, accuracy of the provided location, accuracy of the software used to determine the location, etc. Occurrences are shown in three colors to give a visual indication of the potential risk of the listed occurrence based on the type of list and the current status of the occurrence. Occurrences shown in **RED** are locations with known contamination that have not received a "case closed" or "no further action" status. Occurrences shown in **YELLOW** have been listed by the respective agency, but do not always represent an environmental risk. The detailed status information and description of the listing should be reviewed for further information. Occurrences shown in **GREEN** are occurrences that have active permits or have had contamination in the past but have received a "case closed" or "no further action" status and therefore, do not likely present an environmental risk.

GRID MAP 114



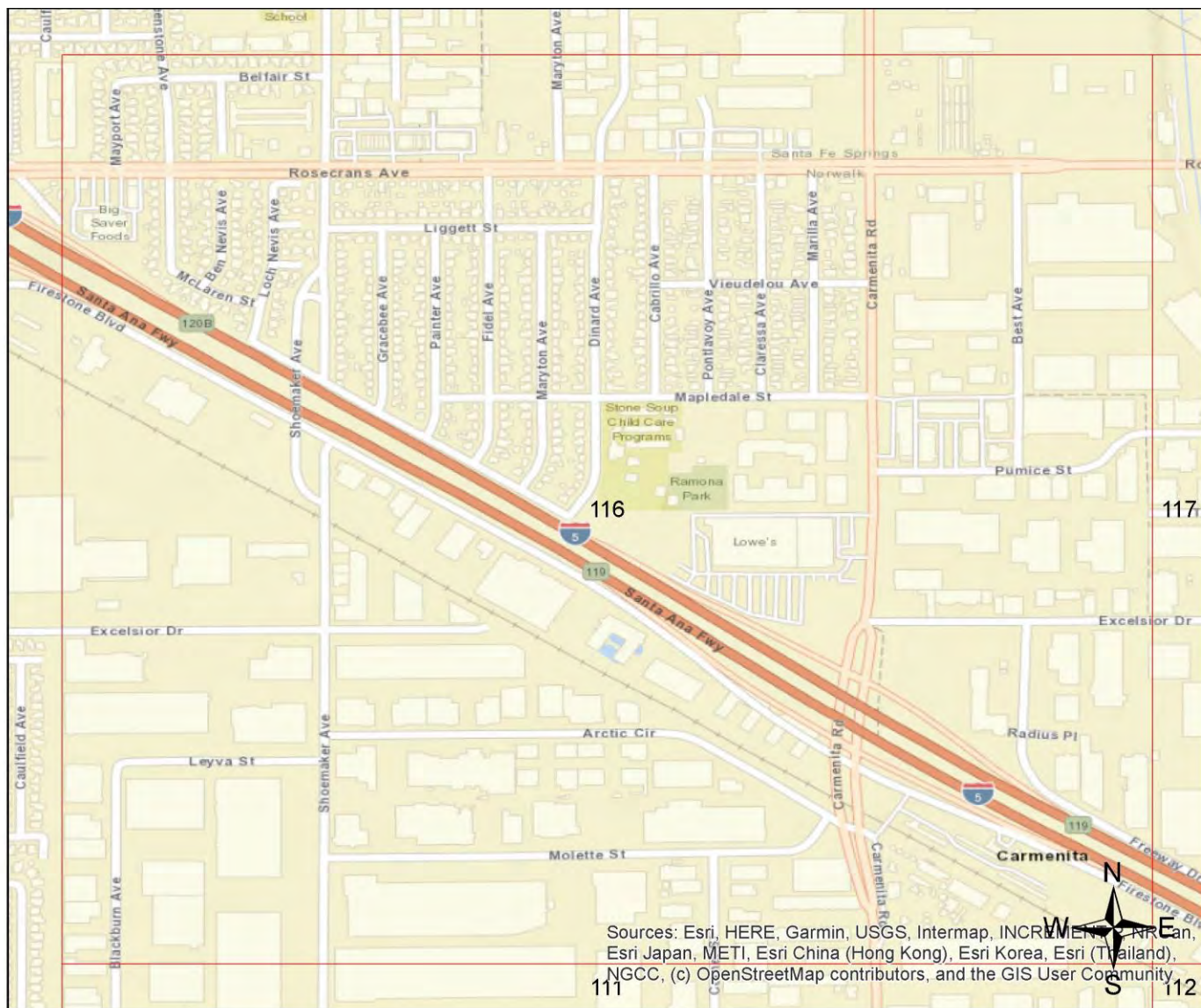
All plotted occurrences represent approximate locations based on geographic information provided by the respective agency. Actual locations may vary due to numerous reasons such as: the size of the property, accuracy of the provided location, accuracy of the software used to determine the location, etc. Occurrences are shown in three colors to give a visual indication of the potential risk of the listed occurrence based on the type of list and the current status of the occurrence. Occurrences shown in **RED** are locations with known contamination that have not received a "case closed" or "no further action" status. Occurrences shown in **YELLOW** have been listed by the respective agency, but do not always represent an environmental risk. The detailed status information and description of the listing should be reviewed for further information. Occurrences shown in **GREEN** are occurrences that have active permits or have had contamination in the past but have received a "case closed" or "no further action" status and therefore, do not likely present an environmental risk.

GRID MAP 115



All plotted occurrences represent approximate locations based on geographic information provided by the respective agency. Actual locations may vary due to numerous reasons such as: the size of the property, accuracy of the provided location, accuracy of the software used to determine the location, etc. **Occurrences are shown in three colors** to give a visual indication of the potential risk of the listed occurrence based on the type of list and the current status of the occurrence. Occurrences shown in **RED** are locations with known contamination that have not received a "case closed" or "no further action" status. Occurrences shown in **YELLOW** have been listed by the respective agency, but do not always represent an environmental risk. The detailed status information and description of the listing should be reviewed for further information. Occurrences shown in **GREEN** are occurrences that have active permits or have had contamination in the past but have received a "case closed" or "no further action" status and therefore, do not likely present an environmental risk.

GRID MAP 116

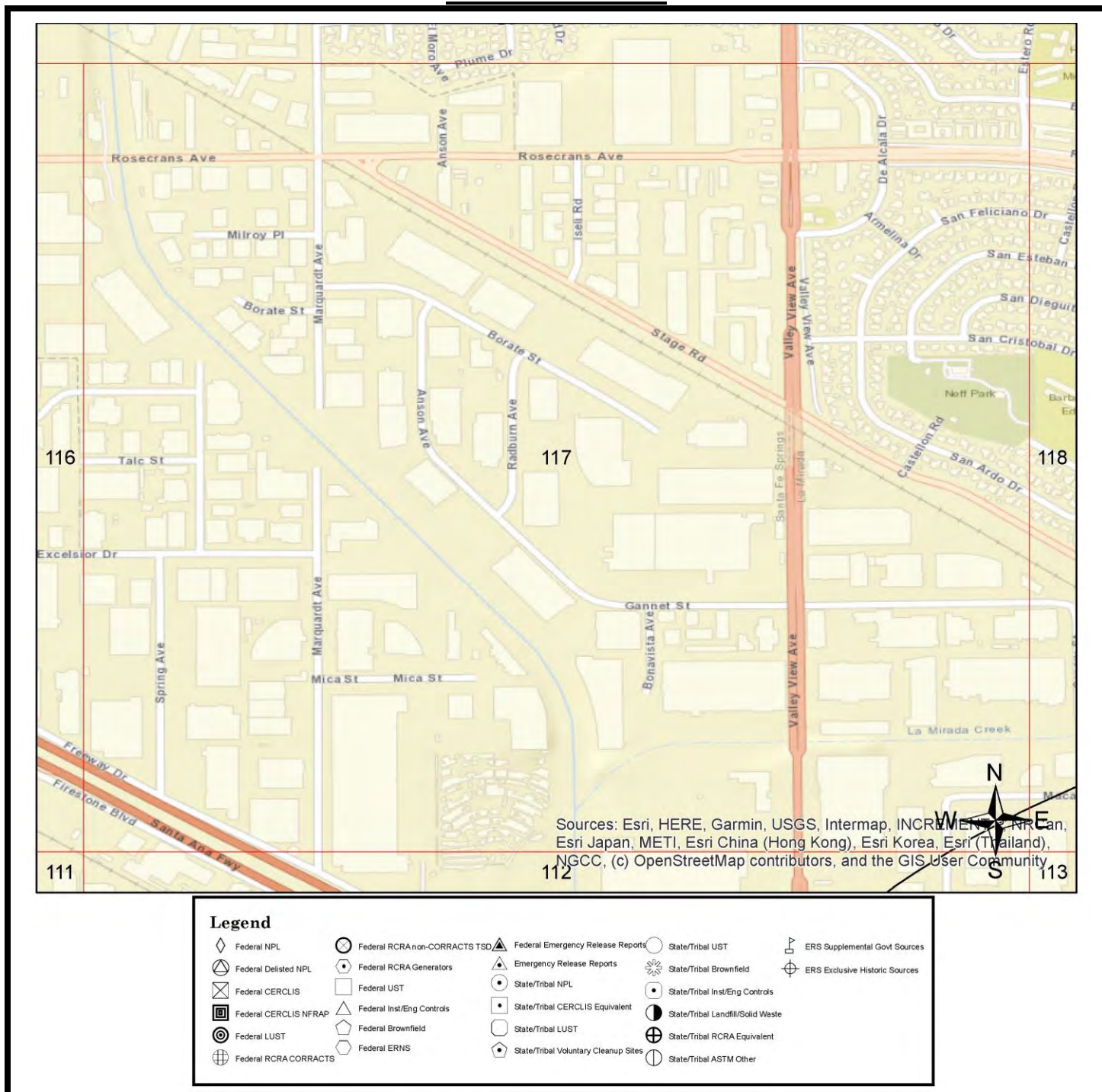


Legend

Federal NPL	Federal RCRA non-CORRACTS TSD	Federal Emergency Release Reports	State/Tribal UST	ERS Supplemental Govt Sources
Federal Delisted NPL	Federal RCRA Generators	Emergency Release Reports	State/Tribal Brownfield	ERS Exclusive Historic Sources
Federal CERCLIS	Federal UST	State/Tribal NPL	State/Tribal Inst/Eng Controls	
Federal CERCLIS NFRAP	Federal Inst/Eng Controls	State/Tribal CERCLIS Equivalent	State/Tribal Landfill/Solid Waste	
Federal LUST	Federal Brownfield	State/Tribal LUST	State/Tribal RCRA Equivalent	
Federal RCRA CORRACTS	Federal ERNS	State/Tribal Voluntary Cleanup Sites	State/Tribal ASTM Other	

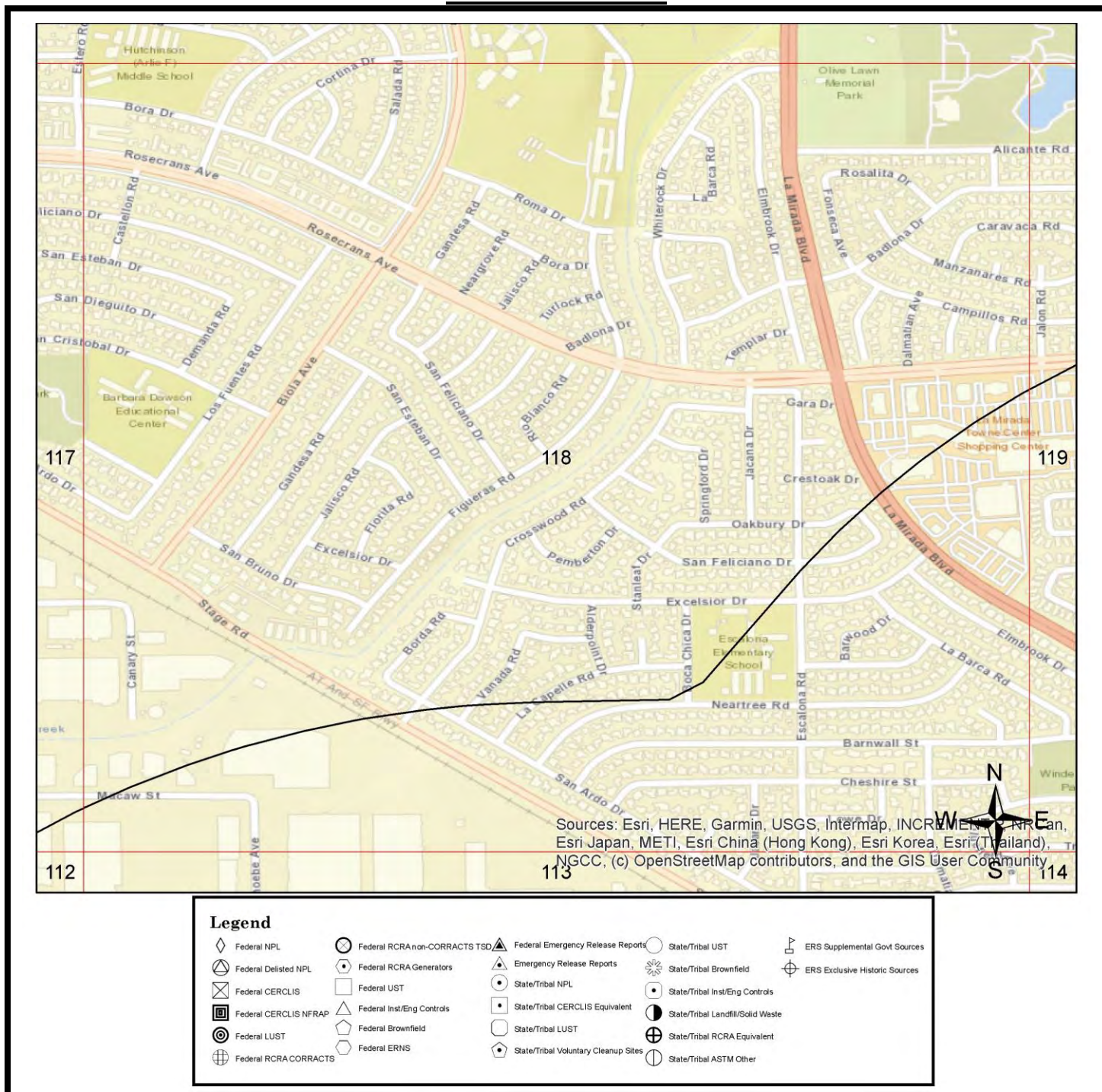
All plotted occurrences represent approximate locations based on geographic information provided by the respective agency. Actual locations may vary due to numerous reasons such as: the size of the property, accuracy of the provided location, accuracy of the software used to determine the location, etc. **Occurrences are shown in three colors** to give a visual indication of the potential risk of the listed occurrence based on the type of list and the current status of the occurrence. Occurrences shown in **RED** are locations with known contamination that have not received a "case closed" or "no further action" status. Occurrences shown in **YELLOW** have been listed by the respective agency, but do not always represent an environmental risk. The detailed status information and description of the listing should be reviewed for further information. Occurrences shown in **GREEN** are occurrences that have active permits or have had contamination in the past but have received a "case closed" or "no further action" status and therefore, do not likely present an environmental risk.

GRID MAP 117



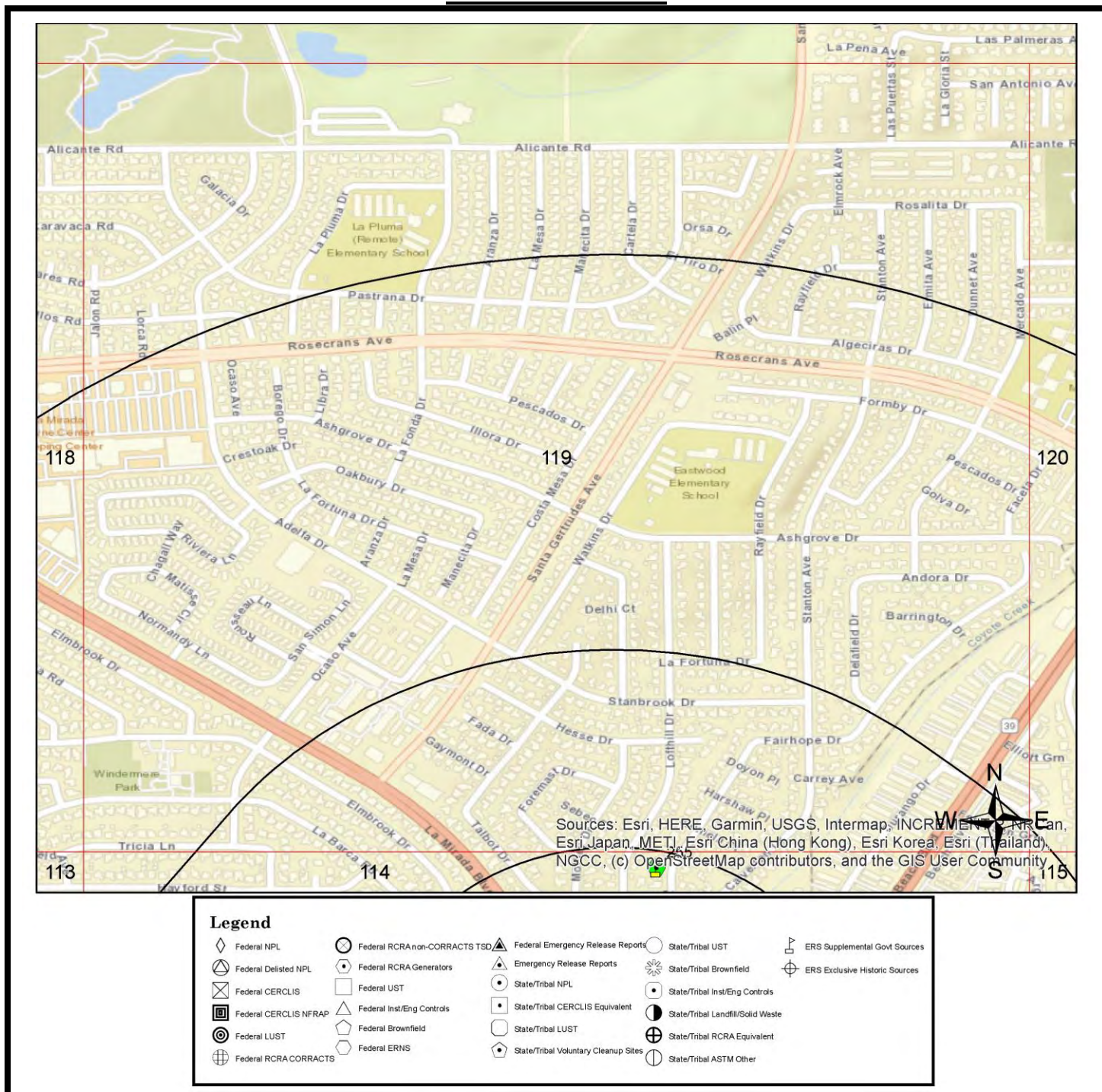
All plotted occurrences represent approximate locations based on geographic information provided by the respective agency. Actual locations may vary due to numerous reasons such as: the size of the property, accuracy of the provided location, accuracy of the software used to determine the location, etc. **Occurrences are shown in three colors** to give a visual indication of the potential risk of the listed occurrence based on the type of list and the current status of the occurrence. Occurrences shown in **RED** are locations with known contamination that have not received a "case closed" or "no further action" status. Occurrences shown in **YELLOW** have been listed by the respective agency, but do not always represent an environmental risk. The detailed status information and description of the listing should be reviewed for further information. Occurrences shown in **GREEN** are occurrences that have active permits or have had contamination in the past but have received a "case closed" or "no further action" status and therefore, do not likely present an environmental risk.

GRID MAP 118



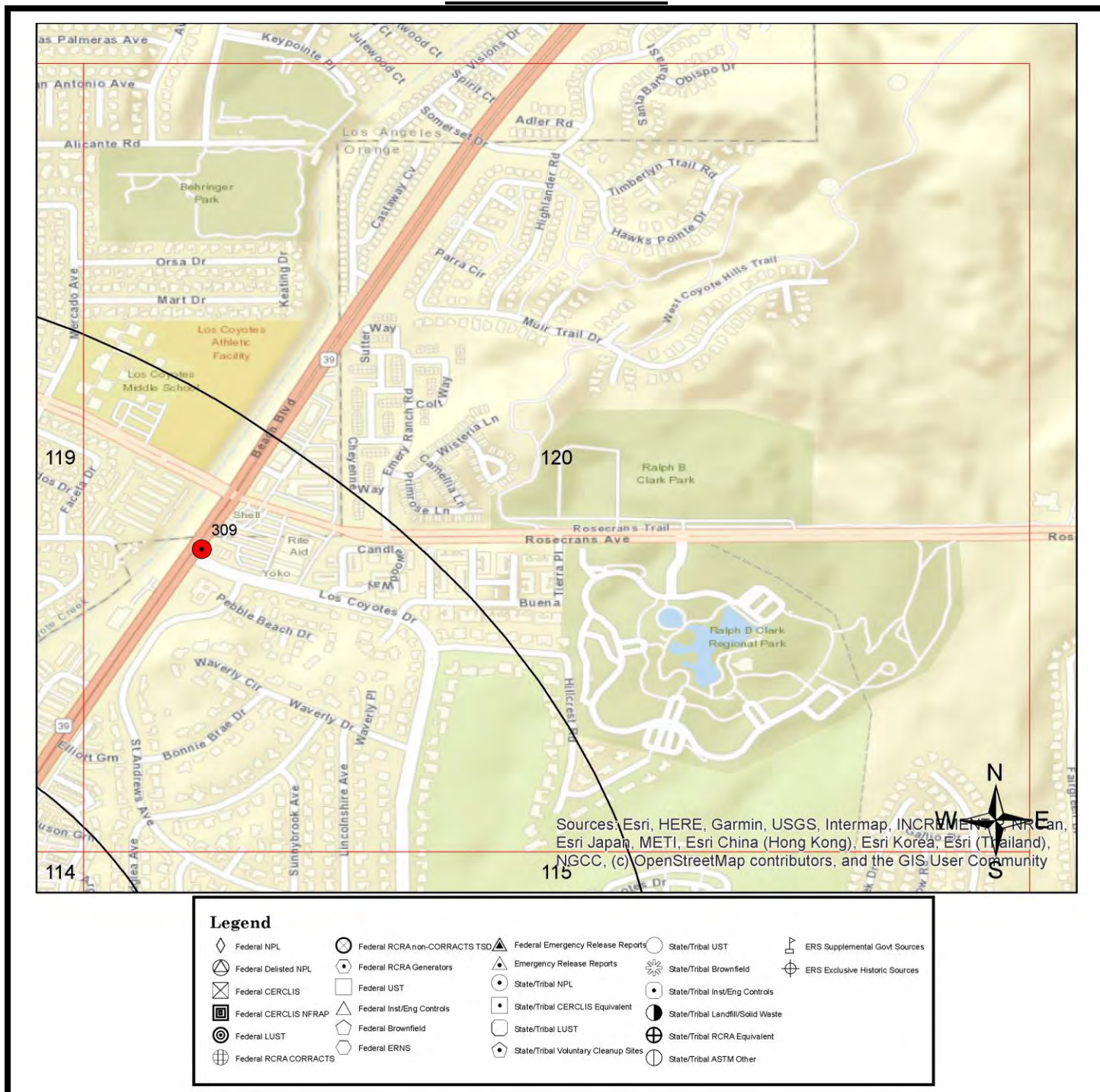
All plotted occurrences represent approximate locations based on geographic information provided by the respective agency. Actual locations may vary due to numerous reasons such as: the size of the property, accuracy of the provided location, accuracy of the software used to determine the location, etc. **Occurrences are shown in three colors** to give a visual indication of the potential risk of the listed occurrence based on the type of list and the current status of the occurrence. Occurrences shown in **RED** are locations with known contamination that have not received a "case closed" or "no further action" status. Occurrences shown in **YELLOW** have been listed by the respective agency, but do not always represent an environmental risk. The detailed status information and description of the listing should be reviewed for further information. Occurrences shown in **GREEN** are occurrences that have active permits or have had contamination in the past but have received a "case closed" or "no further action" status and therefore, do not likely present an environmental risk.

GRID MAP 119



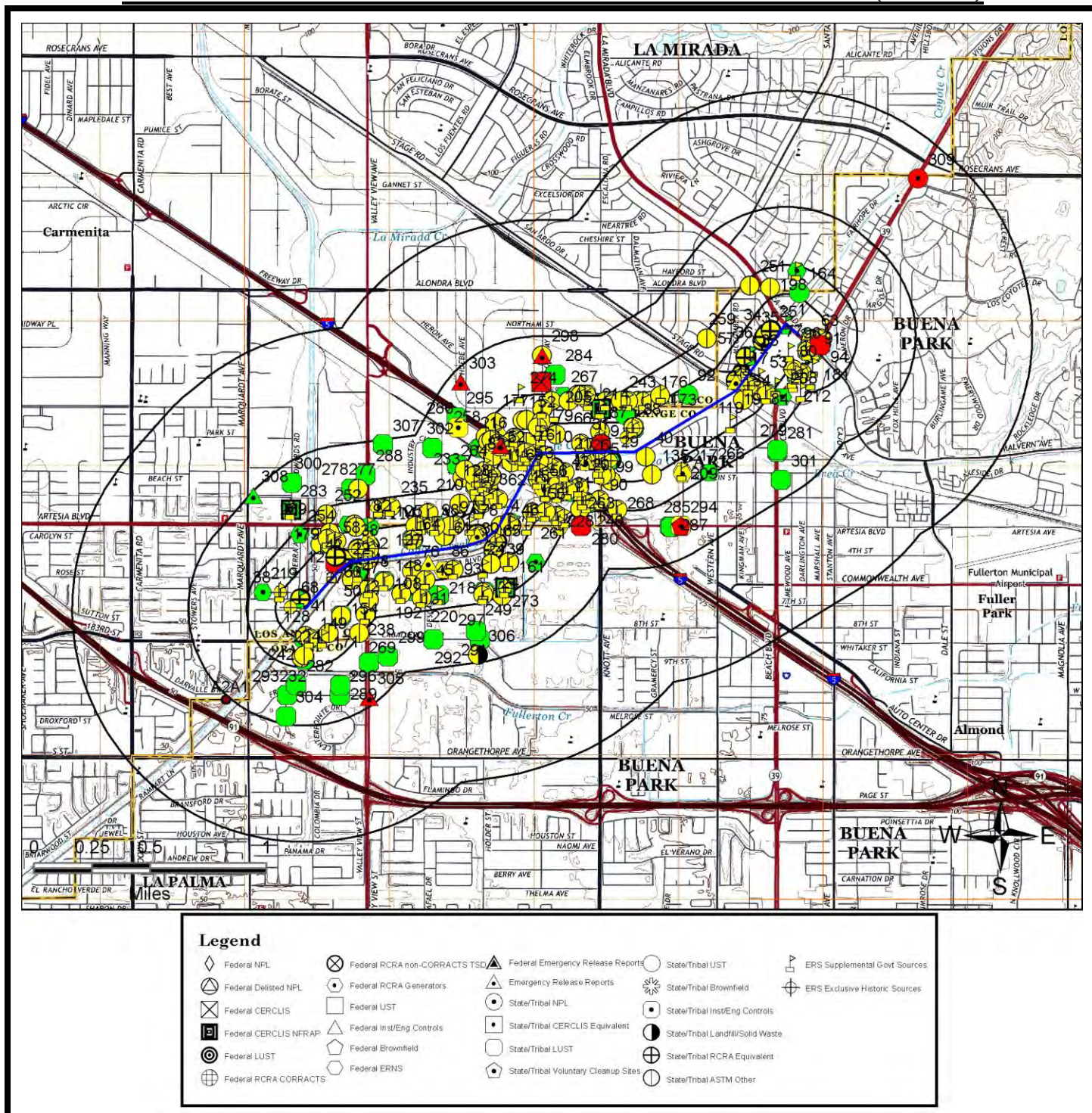
All plotted occurrences represent approximate locations based on geographic information provided by the respective agency. Actual locations may vary due to numerous reasons such as: the size of the property, accuracy of the provided location, accuracy of the software used to determine the location, etc. Occurrences are shown in three colors to give a visual indication of the potential risk of the listed occurrence based on the type of list and the current status of the occurrence. Occurrences shown in **RED** are locations with known contamination that have not received a "case closed" or "no further action" status. Occurrences shown in **YELLOW** have been listed by the respective agency, but do not always represent an environmental risk. The detailed status information and description of the listing should be reviewed for further information. Occurrences shown in **GREEN** are occurrences that have active permits or have had contamination in the past but have received a "case closed" or "no further action" status and therefore, do not likely present an environmental risk.

GRID MAP 120



All plotted occurrences represent approximate locations based on geographic information provided by the respective agency. Actual locations may vary due to numerous reasons such as: the size of the property, accuracy of the provided location, accuracy of the software used to determine the location, etc. **Occurrences are shown in three colors** to give a visual indication of the potential risk of the listed occurrence based on the type of list and the current status of the occurrence. Occurrences shown in **RED** are locations with known contamination that have not received a "case closed" or "no further action" status. Occurrences shown in **YELLOW** have been listed by the respective agency, but do not always represent an environmental risk. The detailed status information and description of the listing should be reviewed for further information. Occurrences shown in **GREEN** are occurrences that have active permits or have had contamination in the past but have received a "case closed" or "no further action" status and therefore, do not likely present an environmental risk.

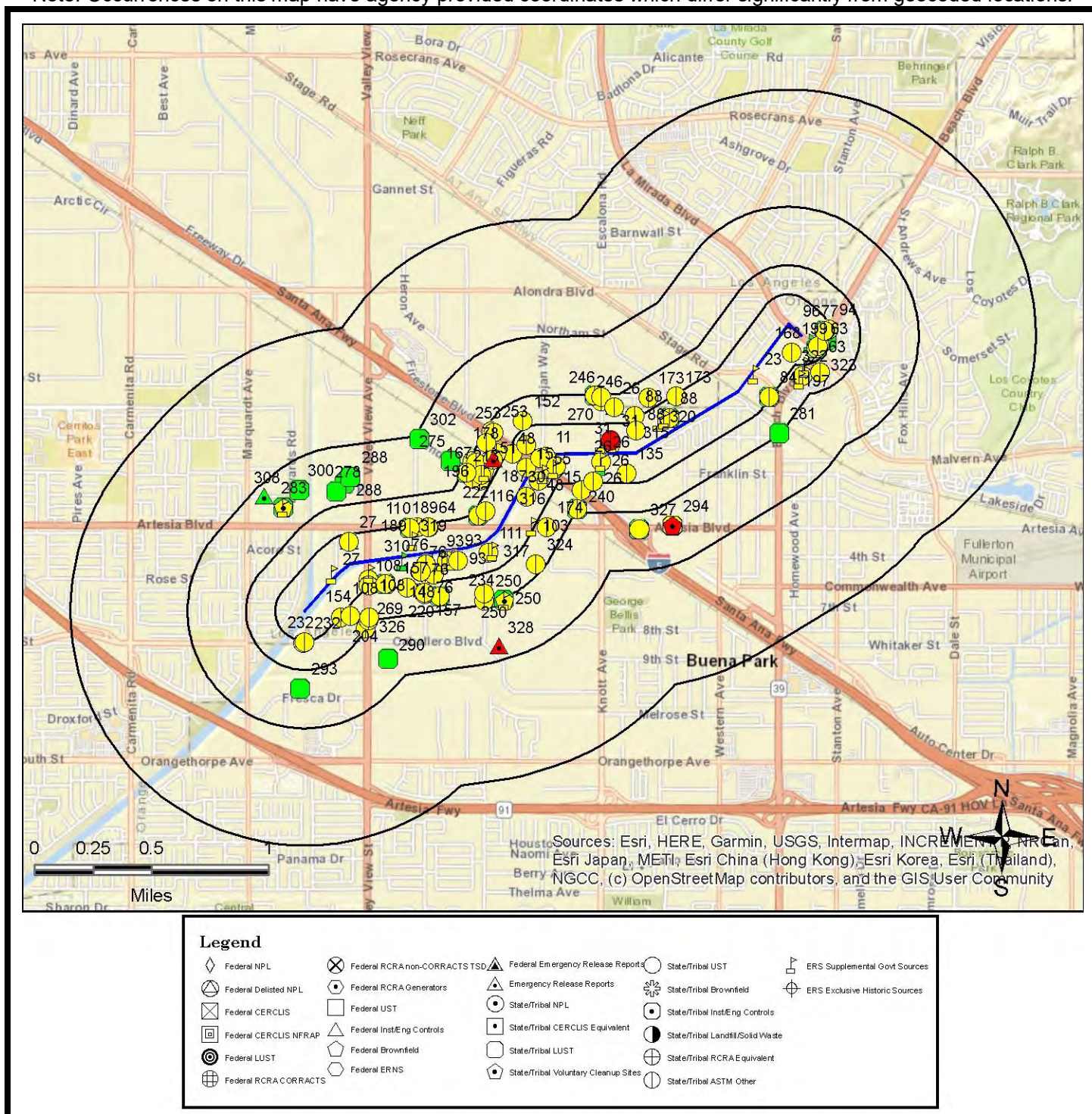
1-MILE TOPOGRAPHIC MAP W/OCCURRENCES (MAP4)



All plotted occurrences represent approximate locations based on geographic information provided by the respective agency. Actual locations may vary due to numerous reasons such as: the size of the property, accuracy of the provided location, accuracy of the software used to determine the location, etc. **Occurrences are shown in three colors** to give a visual indication of the potential risk of the listed occurrence based on the type of list and the current status of the occurrence. Occurrences shown in **RED** are locations with known contamination that have not received a "case closed" or "no further action" status. Occurrences shown in **YELLOW** have been listed by the respective agency, but do not always represent an environmental risk. The detailed status information and description of the listing should be reviewed for further information. Occurrences shown in **GREEN** are occurrences that have active permits or have had contamination in the past but have received a "case closed" or "no further action" status and therefore, do not likely present an environmental risk.

AGENCY DIFFERENCES IN MAPPED LOCATIONS (MAP5)

Note: Occurrences on this map have agency provided coordinates which differ significantly from geocoded locations.



This "AGENCY DIFFERENCES IN MAPPED LOCATIONS (MAP 4)" is fully protected against reproduction in any way, shape or form by ERS Environmental Record Search. ALL applicable laws, copyrights, pending copyrights, trademarks, and any and all applicable Federal and State laws apply at all times. These protections include the concept, procedures, processes, layout, vision, color scheme, mapping layout, legends, data, any and all verbiage, and the entire concept.

SUMMARY OF AGENCY DIFFERENCES

MAP ID	ID / SITE NAME	ADDRESS / DATABASE	AGENCY COORDINATES	DISTANCE (MILES)	DIRECTION
11	457457 Caltrans I 5 Widening Segment 2 Pipeline Relocation Project	TROJAN WAY AND NORTH FIRESTONE BOULEVARD CRSP-CA	-118.01556, 33.87778	0.01	S
15	188286 KOMATSU FORKLIFT	14815 FIRESTONE BLVD E CRSP-CA	-118.01501, 33.87708	0.06	S
15	110065447859 PTO SALES CORPORATION	14815 E FIRESTONE BLVD FRS-US	-118.01493, 33.87704	0.06	S
15	I-02984-UST KOMATSU FORKLIFT	14815 FIRESTONE BLVD E HIST-R4-CA	-118.015, 33.877	0.06	S
15	T0603702876 KOMATSU FORKLIFT	14815 FIRESTONE BLVD E LUST-Closed-CA	-118.01501, 33.87708	0.06	S
23	110000785133 AUTOMOTIVE CALIPER EXCHANGE INC	7650 STAGE RD FRS-US	-118.00016, 33.88303	0.01	SE
26	198531 ARDROX CORP. (FORMER) NOW BRENT AMERICA	16961 KNOTT AVENUE CRSP-CA	-118.01053, 33.88091	0.2	N
26	455555 BRENT AMERICA INCORPORATED	16961 KNOTT AVENUE CRSP-CA	-118.01142, 33.8775	0.03	S
26	SLT4L6981856 ARDROX CORP. (FORMER) NOW BRENT AMERICA	16961 KNOTT AVENUE ENF-CA	-118.01053, 33.88091	0.2	N
26	247677 Chemetall US Inc	16961 Knott Ave ENF-SMARTS-CA	-118.01142, 33.87751	0.03	S
26	246961 Chemetall US Inc	16961 Knott Ave ENF-SMARTS-CA	-118.01142, 33.87751	0.03	S
26	247646 Chemetall US Inc	16961 Knott Ave ENF-SMARTS-CA	-118.01142, 33.87751	0.03	S
26	404213 Chemetall US Inc	16961 Knott Ave ENF-SMARTS-CA	-118.01142, 33.87751	0.03	S
26	247676 Chemetall US Inc	16961 Knott Ave ENF-SMARTS-CA	-118.01142, 33.87751	0.03	S
26	110012440153 BRENT AMERICA INCORPORATED	16961 KNOTT AVENUE FRS-US	-118.01142, 33.8775	0.03	S

MAP ID	ID / SITE NAME	ADDRESS / DATABASE	AGENCY COORDINATES	DISTANCE (MILES)	DIRECTION
26	340-SLIC ARDROX INC (FORMER)	16961 KNOTT AVE HIST-R4-CA	-118.012, 33.8763	0.12	S
26	189142 Brent America	16961 Knott Ave NPDES-SW-CA	-118.01142, 33.87726	0.05	S
26	SLT4L6981856 ARDROX CORP. (FORMER) NOW BRENT AMERICA	16961 KNOTT AVENUE SLIC-Closed-CA	-118.01053, 33.88091	0.2	N
26	90638RDRXN16961 CHEMETALL US INC (FKA OAKITE PRODUCTS INC)	16961 KNOTT AVE TRIS2000-US	-118.01142, 33.8775	0.03	S
26	90638RDRXN16961 CHEMETALL US INC (FKA OAKITE PRODUCTS INC)	16961 KNOTT AVE TRIS2010-US	-118.01142, 33.8775	0.03	S
26	90638RDRXN16961 CHEMETALL US INC (FKA OAKITE PRODUCTS INC)	16961 KNOTT AVE TRIS80-US	-118.01142, 33.8775	0.03	S
26	90638RDRXN16961 CHEMETALL US INC (FKA OAKITE PRODUCTS INC)	16961 KNOTT AVE TRIS90-US	-118.01142, 33.8775	0.03	S
26	110012440153 BRENT AMERICA INCORPORATED	16961 KNOTT AVENUE TSCA-US	-118.01142, 33.8775	0.03	S
27	59099 PRUDENTIAL OVERALL SUPPLY	17641 FABRICA WY E CRSP-CA	-118.03015, 33.87238	0.09	N
27	SLT4305452 PRUDENTIAL OVERALL SUPPLY	17641 FABRICA WY ENF-CA	-118.03015, 33.87238	0.09	N
27	110002777852 PRUDENTIAL OVERALL SUPPLY	17641 FABRICA WAY FRS-US	-118.03137, 33.87038	0.01	NW
27	SLT4305452 PRUDENTIAL OVERALL SUPPLY	17641 FABRICA WY SLIC-Closed-CA	-118.03015, 33.87238	0.09	N
30	I-21041-UST BOAL FAMILY TRUST (FOREST PLY)	14711 ARTESIA BLVD HIST-R4-CA	-118.017, 33.8753	0.04	SE
31	80001438 OXY METAL INDUSTRIAL CORP.	5640 KNOTT AVE CorAct-Open-CA	-118.01074, 33.87885	0.05	N

MAP ID	ID / SITE NAME	ADDRESS / DATABASE	AGENCY COORDINATES	DISTANCE (MILES)	DIRECTION
31	30330002 OXY METAL INDUSTRIES CORPORATION	5640 KNOTT AVENUE Eval-Hist-Other-CA	-118.01067, 33.87868	0.04	N
31	110000621266 HENKEL CORP PARKER AMCHEM	5640 KNOTT AVE FRS-US	-118.01144, 33.87866	0.04	N
31	CAD060754231 OXY METAL INDUSTRIAL CORP.	5640 KNOTT AVE HazWaste-CA	-118.01074, 33.87885	0.05	N
31	AE2AF6A4- CAD060754231 OXY METAL INDUSTRIAL CORP.	5640 KNOTT AVE Hist-CA	-118.011, 33.8789	0.06	N
31	30330002 OXY METAL INDUSTRIES CORPORATION	5640 KNOTT AVENUE Historical-CA	-118.01067, 33.87868	0.04	N
48	239739 KNAPE & VOGT	14777 E. FIRESTONE BLVD CRSP-CA	-118.01478, 33.8772	0.05	S
48	SL184061389 KNAPE & VOGT	14777 E. FIRESTONE BLVD ENF-CA	-118.01478, 33.8772	0.05	S
48	C1366D37- SL184061389 KNAPE & VOGT	14777 E. FIRESTONE BLVD Hist-CA	-118.015, 33.8772	0.05	S
48	906380107-UST KNAPPE AND VOGT	14777 FIRESTONE BLVD E HIST-R4-CA	-118.016, 33.8777	0.01	SE
48	SL184061389 KNAPE & VOGT	14777 E. FIRESTONE BLVD SLIC-Closed-CA	-118.01478, 33.8772	0.05	S
51	I-02937-UST MOBILE SCAFFOLDING	14790 FIRESTONE BLVD E HIST-R4-CA	-118.017, 33.8771	0.02	NW
55	110002875489 T E C OF CALIFORNIA INC	14800 FIRESTONE BLVD FRS-US	-118.01576, 33.87671	0.05	SE
63	10626454 T-MOBILE WEST CORPORATION LA02988A	5231 Beach Blvd CERS-CA	-117.99543, 33.8848	0.08	SE
63	466631 EQUILON ENT, SHELL OIL PRODUCTS US DBA	5231 BEACH BLVD CRSP-CA	-117.99528, 33.88493	0.09	SE

MAP ID	ID / SITE NAME	ADDRESS / DATABASE	AGENCY COORDINATES	DISTANCE (MILES)	DIRECTION
64	466827 ESSELTE CORPORATION	6280 ARTESIA BOULEVARD CRSP-CA	-118.02428, 33.87336	0.11	N
76	8 30I024331-ORG International Paper Buena Park Box	6211 Descanso Avenue County-Others-CA	-118.0248, 33.87059	0.07	S
76	8 30I009206-ORG Tin Inc Crockett Container Corp	6211 Descanso Ave County-Others-CA	-118.02438, 33.87104	0.05	S
76	473840 International Paper Buena Park	6211 DESCANSO AVENUE CRSP-CA	-118.02476, 33.87061	0.07	S
76	254864 Tin Inc Crockett Container Corp	6211 Descanso Ave ENF-SMARTS-CA	-118.02447, 33.87065	0.07	S
76	233976 Tin Inc Crockett Container Corp	6211 Descanso Ave ENF-SMARTS-CA	-118.02447, 33.87065	0.07	S
76	412549 International Paper	6211 Descanso Ave ENF-SMARTS-CA	-118.02447, 33.87065	0.07	S
76	310888 Tin Inc Crockett Container Corp	6211 Descanso Ave ENF-SMARTS-CA	-118.02447, 33.87065	0.07	S
76	311123 Tin Inc Crockett Container Corp	6211 Descanso Ave ENF-SMARTS-CA	-118.02447, 33.87065	0.07	S
76	370912 Tin Inc Crockett Container Corp	6211 Descanso Ave ENF-SMARTS-CA	-118.02447, 33.87065	0.07	S
76	418879 Tin Inc Crockett Container Corp	6211 Descanso Ave ENF-SMARTS-CA	-118.02447, 33.87065	0.07	S
77	T0605902135 CHEVRON #9-8873	5241 BEACH BLVD UST-Priority-CA	-117.99495, 33.88579	0.1	E
84	249098 PAUL DODDS	5450 DODDS CRSP-CA	-117.99902, 33.88161	0.12	SE
84	T0605900797 PAUL DODDS	5450 DODDS LUST-Closed-CA	-117.99902, 33.88161	0.12	SE
88	8 30I004734-ORG Ser Craft	5650 Dolly Ave County-Others-CA	-118.00886, 33.87948	0.08	NW
88	238908 SERVICE CRAFT	5650 DOLLY CRSP-CA	-118.00641, 33.88025	0.05	NW
88	233946 Ser Craft	5650 Dolly Ave ENF-SMARTS-CA	-118.00899, 33.88036	0.14	NW
88	254852 Ser Craft	5650 Dolly Ave ENF-SMARTS-CA	-118.00899, 33.88036	0.14	NW

MAP ID	ID / SITE NAME	ADDRESS / DATABASE	AGENCY COORDINATES	DISTANCE (MILES)	DIRECTION
88	T0605901057 SERVICE CRAFT	5650 DOLLY LUST-Closed-CA	-118.00641, 33.88025	0.05	NW
93	453228 Awesome Products Inc	6370 ALTURA BLVD CRSP-CA	-118.02285, 33.87127	0.04	S
93	405475 Awesome Products Inc	6370 Altura Blvd ENF-SMARTS-CA	-118.0223, 33.87133	0.04	S
93	418294 Awesome Products Inc	6370 Altura Blvd ENF-SMARTS-CA	-118.0223, 33.87133	0.04	S
93	310815 Awesome Products Inc	6370 Altura Blvd ENF-SMARTS-CA	-118.0223, 33.87133	0.04	S
93	110011465468 SUNDERI INC.	6370 ALTURA BLVD FTTS-ENF-US	-118.022, 33.8713	0.05	S
94	402145 McComber Place	5151 Beach Blvd ENF-SMARTS-CA	-117.99464, 33.88586	0.12	E
94	255102 McComber Place	5151 Beach Blvd ENF-SMARTS-CA	-117.99464, 33.88586	0.12	E
96	229452 CHEVRON #9-8873	5241 BEACH CRSP-CA	-117.99495, 33.88579	0.1	E
96	T0605902135 CHEVRON #9-8873	5241 BEACH ENF-CA	-117.99495, 33.88579	0.1	E
96	T0605902135 CHEVRON #9-8873	5241 BEACH LUST-Closed-CA	-117.99495, 33.88579	0.1	E
103	16132 Laundry Answer Co	14747 Artesia Blvd Cleaners-CA	-118.01651, 33.87344	0.12	SE
105	T0605901792 TOSCO - 76 # 4914	5262 BEACH LUST-Closed-CA	-117.99478, 33.88518	0.11	E
108	500930 ULTRA WHEEL CO	6300 VALLEY VIEW ST. CRSP-CA	-118.02868, 33.86972	0.1	S
108	248426 Ultra Wheel Co	6300 Valley View St ENF-SMARTS-CA	-118.02866, 33.87005	0.08	S
108	232676 Ultra Wheel Co	6300 Valley View St ENF-SMARTS-CA	-118.02866, 33.87005	0.08	S
108	418948 Ultra Wheel Co	6300 Valley View St ENF-SMARTS-CA	-118.02866, 33.87005	0.08	S
108	310862 Ultra Wheel Co	6300 Valley View St ENF-SMARTS-CA	-118.02866, 33.87005	0.08	S
108	250972 Ultra Wheel Co	6300 Valley View St ENF-SMARTS-CA	-118.02866, 33.87005	0.08	S
108	233710 Ultra Wheel Co	6300 Valley View St ENF-SMARTS-CA	-118.02866, 33.87005	0.08	S

MAP ID	ID / SITE NAME	ADDRESS / DATABASE	AGENCY COORDINATES	DISTANCE (MILES)	DIRECTION
108	241100 Ultra Wheel Co	6300 Valley View St ENF-SMARTS-CA	-118.02866, 33.87005	0.08	S
108	71003752 Ultra Wheel Company	6300 Valley View Avenue TierPer-CA	-118.02863, 33.87044	0.05	S
110	214471 MODERN MATERIALS	6280 ARTESIA CRSP-CA	-118.02561, 33.87331	0.12	N
110	T0605900009 MODERN MATERIALS	6280 ARTESIA ENF-CA	-118.02561, 33.87331	0.12	N
110	T0605900009 MODERN MATERIALS	6280 ARTESIA LUST-Closed-CA	-118.02561, 33.87331	0.12	N
111	370801 CFI	6530 Altura Blvd ENF-SMARTS-CA	-118.01973, 33.8718	0.05	SE
111	419212 CFI	6530 Altura Blvd ENF-SMARTS-CA	-118.01973, 33.8718	0.05	SE
111	311552 CFI	6530 Altura Blvd ENF-SMARTS-CA	-118.01973, 33.8718	0.05	SE
111	418652 CFI	6530 Altura Blvd ENF-SMARTS-CA	-118.01973, 33.8718	0.05	SE
111	351580 CFI	6530 Altura Blvd ENF-SMARTS-CA	-118.01973, 33.8718	0.05	SE
111	370800 CFI	6530 Altura Blvd ENF-SMARTS-CA	-118.01973, 33.8718	0.05	SE
111	350655 CFI	6530 Altura Blvd ENF-SMARTS-CA	-118.01973, 33.8718	0.05	SE
111	298981 CFI	6530 Altura Blvd ENF-SMARTS-CA	-118.01973, 33.8718	0.05	SE
111	402216 CFI	6530 Altura Blvd ENF-SMARTS-CA	-118.01973, 33.8718	0.05	SE
111	331880 CFI	6530 Altura Blvd ENF-SMARTS-CA	-118.01973, 33.8718	0.05	SE
116	233311 DRACKETT FACILITY	14731 INDUSTRY CIR CRSP-CA	-118.02053, 33.87409	0.1	NW
116	R-06184-UST DRACKETT FACILITY	14731 INDUSTRY CIR HIST-R4-CA	-118.02, 33.8744	0.08	NW
116	T0603704723 DRACKETT FACILITY	14731 INDUSTRY CIR LUST-Closed-CA	-118.02053, 33.87409	0.1	NW
133	259686 SECURITY PACIFIC	6300 VALLEY VIEW CRSP-CA	-118.02741, 33.8698	0.11	S

MAP ID	ID / SITE NAME	ADDRESS / DATABASE	AGENCY COORDINATES	DISTANCE (MILES)	DIRECTION
133	T0605901121 SECURITY PACIFIC	6300 VALLEY VIEW LUST-Closed-CA	-118.02741, 33.8698	0.11	S
135	233948 Ser Craft	7101 Cate Dr ENF-SMARTS-CA	-118.00956, 33.87683	0.08	S
141	906380070-UST GEORGE A. HORMEL & CO.	14711 FIRESTONE BLVD E HIST-R4-CA	-118.017, 33.8785	0.06	NW
148	8 301022080-ORG Sunopta Fruit Group Inc	6220 Descanso St County-Others-CA	-118.02381, 33.87044	0.09	S
148	402580 Sunopta Fruit Group Inc	6220 Descanso St ENF-SMARTS-CA	-118.02446, 33.8705	0.08	S
148	370580 Sunopta Fruit Group Inc	6220 Descanso St ENF-SMARTS-CA	-118.02446, 33.8705	0.08	S
148	418376 Sunopta Fruit Group Inc	6220 Descanso St ENF-SMARTS-CA	-118.02446, 33.8705	0.08	S
148	407149 Sunopta Fruit Group Inc	6220 Descanso St ENF-SMARTS-CA	-118.02446, 33.8705	0.08	S
148	402252 Sunopta Fruit Group Inc	6220 Descanso St ENF-SMARTS-CA	-118.02446, 33.8705	0.08	S
148	406243 Sunopta Fruit Group Inc	6220 Descanso St ENF-SMARTS-CA	-118.02446, 33.8705	0.08	S
150	224586 MOTORS INC BUENA PARK	6240 DESCANSO CRSP-CA	-118.02332, 33.86907	0.19	S
150	T0605900228 MOTORS INC BUENA PARK	6240 DESCANSO LUST-Closed-CA	-118.02332, 33.86907	0.19	S
152	148818 ROLLING FRITO LAY SALES LP	16701 S TROJAN WAY CRSP-CA	-118.01729, 33.87998	0.16	NW
154	I-05193-UST WILLAMETTE INDUSTRIES INC.	18021 VALLEY VIEW AVE HIST-R4-CA	-118.03, 33.8678	0.16	SE
157	8 301019737-ORG Primatex Industries	6237 Descanso County-Others-CA	-118.02446, 33.86918	0.17	S
157	488110 Primatex Industries	6237 DESCANSO CRSP-CA	-118.02449, 33.86919	0.17	S

MAP ID	ID / SITE NAME	ADDRESS / DATABASE	AGENCY COORDINATES	DISTANCE (MILES)	DIRECTION
157	310581 Primatex Industries	6237 Descanso ENF-SMARTS-CA	-118.02576, 33.86961	0.13	S
157	341559 Primatex Industries	6237 Descanso ENF-SMARTS-CA	-118.02576, 33.86961	0.13	S
167	224172 MAB SERVICES INC	14630 INDUSTRY CIR CRSP-CA	-118.02142, 33.87677	0.23	NW
167	T0603705520 MAB SERVICES INC	14630 INDUSTRY CIR ENF-CA	-118.02142, 33.87677	0.23	NW
167	T0603705520 MAB SERVICES INC	14630 INDUSTRY CIR LUST-Closed-CA	-118.02142, 33.87677	0.23	NW
168	139224 O'Reilly Auto Parts #2812	5305 BEACH BLVD CRSP-CA	-117.99737, 33.88439	0.08	SW
170	462936 COYLE REPRODUCTIONS INC	14949 FIRESTONE BOULEVARD CRSP-CA	-118.01286, 33.87575	0.15	S
173	227021 GENERAL CLINICAL PLASTICS CORP.	15210 DESMAN ROAD CRSP-CA	-118.00593, 33.8816	0.12	NW
173	SL0603736300 GENERAL CLINICAL PLASTICS CORP.	15210 DESMAN ROAD ENF-CA	-118.00593, 33.8816	0.12	NW
173	602-SLIC GENERAL CLINICAL PLASTICS CORP.	15210 DESMAN RD HIST-R4-CA	-118.008, 33.8815	0.17	NW
173	SL0603736300 GENERAL CLINICAL PLASTICS CORP.	15210 DESMAN ROAD SLIC-Closed-CA	-118.00593, 33.8816	0.12	NW
174	505677 WOODS EQUIPMENT COMPANY	14821 ARTESIA BLVD. CRSP-CA	-118.01546, 33.87342	0.18	SE
178	16999 CASTILLO'S CRANKSHAFT	14654 1/2 FIRESTONE BLVD CRSP-CA	-118.01924, 33.87798	0.16	NW
187	424616 All-Tex Inks Corporation	14650 FIRESTONE CRSP-CA	-118.01942, 33.87771	0.16	NW

MAP ID	ID / SITE NAME	ADDRESS / DATABASE	AGENCY COORDINATES	DISTANCE (MILES)	DIRECTION
187	SL204CA2325 ALL-TEX INKS CORPORATION	14650 EAST FIRESTONE BOULEVARD ENF-CA	-118.01951, 33.8776	0.16	NW
187	19280832 WESTERN CHEMICAL & MANUFACURING CO	14650 EAST FIRESTONE BOULEVARD Eval-Hist-Other-CA	-118.01945, 33.87772	0.16	NW
187	19280832 WESTERN CHEMICAL & MANUFACURING CO	14650 EAST FIRESTONE BOULEVARD Historical-CA	-118.01945, 33.87772	0.16	NW
187	SL204CA2325 ALL-TEX INKS CORPORATION	14650 EAST FIRESTONE BOULEVARD SLIC-Open-CA	-118.01951, 33.8776	0.16	NW
189	493686 Shasta Beverages	14405 ARTESIA BLVD CRSP-CA	-118.02508, 33.87334	0.11	N
189	404212 Shasta Beverages	14405 Artesia Blvd ENF-SMARTS-CA	-118.02422, 33.87335	0.11	N
189	407151 Shasta Beverages	14405 Artesia Blvd ENF-SMARTS-CA	-118.02422, 33.87335	0.11	N
191	10188 Cherry Cleaners	5402 Beach Blvd Cleaners-CA	-117.99672, 33.88272	0.19	S
191	CAR000066068 CHERRY CLEANERS	5402 BEACH BLVD DryCleaners-CA	-117.99676, 33.88274	0.19	S
191	CAL000263833 CHERRY CLEANERS	5402 BEACH BLVD DryCleaners-CA	-117.99676, 33.88274	0.19	S
191	CAP000123711 CHERRY CLEANERS	5402 BEACH BLVD DryCleaners-CA	-117.99676, 33.88274	0.19	S
191	CAL000021361 CHERRY CLEANERS	5402 BEACH BLVD DryCleaners-CA	-117.99676, 33.88274	0.19	S
194	470-SLIC ALL-TEX INKS CORPORATION	14650 FIRESTONE BLVD HIST-R4-CA	-118.02, 33.8786	0.22	NW
196	468254 FLEXIBLE TECH AUTOMATION INDU	14657 INDUSTRY CIRCLE CRSP-CA	-118.02048, 33.87626	0.17	NW
197	CAL000286642 AT THE CLEANERS	5329 BEACH BLVD DryCleaners-CA	-117.99639, 33.88354	0.13	S

MAP ID	ID / SITE NAME	ADDRESS / DATABASE	AGENCY COORDINATES	DISTANCE (MILES)	DIRECTION
197	CAL000327091 AT THE CLEANERS	5329 BEACH BLVD DryCleaners-CA	-117.9963, 33.88347	0.14	S
199	198488 KMART	5301 BEACH CRSP-CA	-117.9955, 33.88466	0.09	SE
199	T0605900162 KMART	5301 BEACH LUST-Closed-CA	-117.99551, 33.88466	0.09	SE
203	I-13334-UST UNITED ASPHALT	14660 INDUSTRY CIRCLE HIST-R4-CA	-118.021, 33.8764	0.2	NW
204	10562707 KING ARCHITECTURAL METALS OF CA LLC	6340 VALLEY VIEW ST CERS-CA	-118.0286, 33.86772	0.24	S
204	441663 KING ARCHITECTURAL METALS OF CA LLC	6340 VALLEY VIEW ST CRSP-CA	-118.0286, 33.86772	0.24	S
213	19300075 AUTOMATION INDUSTRIES INC.	14657 EAST INDUSTRY CIRCLE Eval-Hist-Other-CA	-118.02006, 33.87683	0.17	NW
213	19300075 AUTOMATION INDUSTRIES INC.	14657 EAST INDUSTRY CIRCLE Historical-CA	-118.02006, 33.87683	0.17	NW
220	10720531 PTO Sales	6245 Descanso Ave CERS-CA	-118.02449, 33.86929	0.16	S
220	414665 TruckPro LLC DBA PTO Sales	6245 DESCANSO AVE CRSP-CA	-118.02449, 33.86929	0.16	S
222	228699 FLEXIBLE TECHNOLOGY	14647 INDUSTRY CIRCLE CRSP-CA	-118.02035, 33.87665	0.18	NW
222	SL204EF2408 FLEXIBLE TECHNOLOGY	14647 INDUSTRY CIRCLE ENF-CA	-118.02035, 33.87665	0.18	NW
222	SL204EF2408 FLEXIBLE TECHNOLOGY	14647 INDUSTRY CIRCLE SLIC-Closed-CA	-118.02035, 33.87665	0.18	NW
231	351519 La Mirada Plant	14620 FIRESTONE CRSP-CA	-118.01804, 33.87797	0.1	NW
232	381530 Kellogg Snacks La Palma Distribution Center	14000 183RD ST CRSP-CA	-118.03337, 33.86615	0.13	S
232	311442 Kelloggs Co	14000 183rd St ENF-SMARTS-CA	-118.03346, 33.86611	0.13	S

MAP ID	ID / SITE NAME	ADDRESS / DATABASE	AGENCY COORDINATES	DISTANCE (MILES)	DIRECTION
232	418284 Kelloggs Co	14000 183rd St ENF-SMARTS-CA	-118.03346, 33.86611	0.13	S
232	254904 Kelloggs Co	14000 183rd St ENF-SMARTS-CA	-118.03346, 33.86611	0.13	S
234	T0605920547 GEORGIA-PACIFIC CORPORATION	6300 REGIO LUST-Closed-CA	-118.01857, 33.86888	0.26	S
238	490737 ROCKTENN CP LLC	18021 S VALLEY VIEW AVE CRSP-CA	-118.03068, 33.8677	0.14	SE
240	187180 GATEWAY CHEVROLET	15000 FIRESTONE BLVD. E. CRSP-CA	-118.01317, 33.87457	0.23	S
240	T0603784739 GATEWAY CHEVROLET	15000 FIRESTONE BLVD. E. ENF-CA	-118.01317, 33.87457	0.23	S
240	T0603784739 GATEWAY CHEVROLET	15000 FIRESTONE BLVD. E. LUST-Closed-CA	-118.01317, 33.87457	0.23	S
246	489834 Remet Corp	16511 KNOTT AVE CRSP-CA	-118.01148, 33.88151	0.24	N
246	252011 Remet Corp	16511 Knott Ave ENF-SMARTS-CA	-118.01148, 33.88124	0.22	N
250	469916 GEORGIA PACIFIC CORPORATION	6300 REGIO AVENUE CRSP-CA	-118.02003, 33.86926	0.21	S
250	310558 Georgia Pacific LLC	6300 Regio Ave ENF-SMARTS-CA	-118.02002, 33.86885	0.24	S
250	418808 Georgia Pacific LLC	6300 Regio Ave ENF-SMARTS-CA	-118.02002, 33.86885	0.24	S
250	419783 Georgia Pacific LLC	6300 Regio Ave ENF-SMARTS-CA	-118.02002, 33.86885	0.24	S
250	255184 Georgia Pacific LLC	6300 Regio Ave ENF-SMARTS-CA	-118.02002, 33.86885	0.24	S
250	422497 Georgia Pacific LLC	6300 Regio Ave ENF-SMARTS-CA	-118.02002, 33.86885	0.24	S
250	251972 Georgia Pacific LLC	6300 Regio Ave ENF-SMARTS-CA	-118.02002, 33.86885	0.24	S
250	404846 Georgia Pacific LLC	6300 Regio Ave ENF-SMARTS-CA	-118.02002, 33.86885	0.24	S
250	30260002 GEORGIA PACIFIC CORPORATION	6300 REGIO AVENUE Eval-Hist-Other-CA	-118.01852, 33.86884	0.26	S
250	30260002 GEORGIA PACIFIC CORPORATION	6300 REGIO AVENUE Historical-CA	-118.01852, 33.86884	0.26	S

MAP ID	ID / SITE NAME	ADDRESS / DATABASE	AGENCY COORDINATES	DISTANCE (MILES)	DIRECTION
253	492394 Santa Ana Packaging Inc	14655 FIRESTONE BLVD CRSP-CA	-118.01945, 33.87926	0.22	NW
253	405159 Santa Ana Packaging Inc	14655 Firestone Blvd ENF-SMARTS-CA	-118.01964, 33.87936	0.23	NW
269	408954 18115 Valley View Avenue	18115 Valley View Avenue ENF-SMARTS-CA	-118.02883, 33.86703	0.25	SE
270	244897 HADLEY AUTO TRANSPORT	14953 DESMAN RD E CRSP-CA	-118.01198, 33.88163	0.25	N
270	T0603703583 HADLEY AUTO TRANSPORT	14953 DESMAN RD E LUST-Closed-CA	-118.01198, 33.88163	0.25	N
275	T0603701538 MAJOR TRUCK LINES (FORMER)	14595 INDUSTRY CIR LUST-Closed-CA	-118.02263, 33.87748	0.32	NW
275	SL2042W1545 CUPPLES COMPANY	14595 INDUSTRY CIRCLE SLIC-Closed-CA	-118.02076, 33.8774	0.22	NW
278	T0603703878 WILLAMETTE INDUSTRIES	14100 VINE PL LUST-Closed-CA	-118.03108, 33.8755	0.31	N
281	T0605900058 NUTRILITE PRODUCTS INC	5600 BEACH LUST-Closed-CA	-117.99823, 33.87939	0.25	SE
283	19280810 RETTAN CORPORATION	17301 EDWARDS ROAD Eval-Hist-Other-CA	-118.03506, 33.87449	0.36	NW
283	19280810 RETTAN CORPORATION	17301 EDWARDS ROAD Historical-CA	-118.03506, 33.87449	0.36	NW
283	T0603701583 AKZO COATINGS	17301 EDWARDS RD S LUST-Closed-CA	-118.03506, 33.87449	0.36	NW
288	T0603746418 SOUTHERN WINE & SPIRITS	17101 VALLEY VIEW AVE. S LUST-Closed-CA	-118.0305, 33.876	0.34	N
288	T0603704341 SOUTHERN WINE & SPIRITS	17101 VALLEY VIEW AVE S LUST-Closed-CA	-118.03007, 33.87641	0.36	N
290	T0605901830 SPICER PAPER COMPANY	6600 VALLEY VIEW LUST-Closed-CA	-118.02715, 33.86517	0.42	S
293	T0605900056 GRIEF BROTHERS	5701 FRESCA LUST-Closed-CA	-118.03364, 33.86328	0.33	S

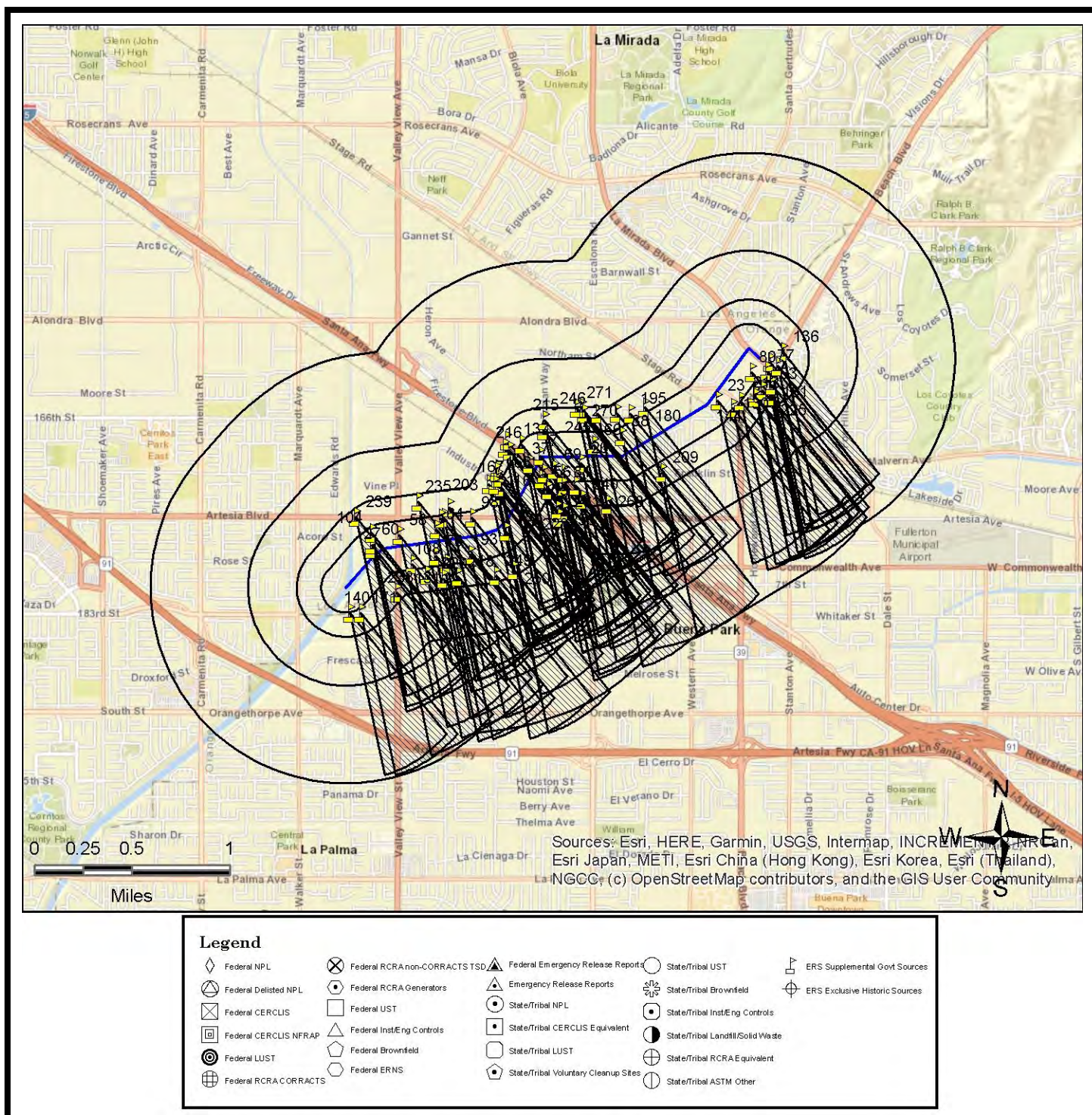
MAP ID	ID / SITE NAME	ADDRESS / DATABASE	AGENCY COORDINATES	DISTANCE (MILES)	DIRECTION
294	60002101 BUENA PARK NABISCO SITE	7301 ARTESIA BOULEVARD Controls-CA	-118.00611, 33.87361	0.35	SE
294	60002101 Buena Park Nabisco Site	7301 Artesia Boulevard VCP-Active-CA	-118.00611, 33.87361	0.35	SE
300	T0603701584 ARROWHEAD SYRUP SALES	17108 EDWARDS RD LUST-Closed-CA	-118.03388, 33.87559	0.38	NW
302	T10000001876 Beven-Herron, Inc.	14511 East Industry Circle LUST-Closed-CA	-118.02498, 33.87881	0.49	N
308	SL2042P1542 A-1 CLUTCH FACILITY (FORMER)	13821 STRUIKMAN RD SLIC-Closed-CA	-118.0365, 33.87514	0.46	NW
310	566555 SECURITY PACIFIC	6300 VALLEY VIEW ST Hist-CA	-118.02611, 33.87121	0.02	S
311	CAZ288890 AWESOME PRODUCTS INC	6370 ALTURA BLVD ICIS-NPDES-US	-118.02285, 33.87127	0.04	S
311	288890 Awesome Products Inc	6370 Altura Blvd NPDES-SW-CA	-118.02285, 33.87127	0.04	S
312	110038890741 PERMACEL	6350 ALTURA BLVD. FRS-US	-118.02313, 33.87122	0.04	S
313	110011465468 SUNDERI INC.	6370 ALTURA BLVD FRS-US	-118.02239, 33.8713	0.04	S
313	110002755304 CAL GRAPHICS	6370 ALTURA BLVD FRS-US	-118.02239, 33.8713	0.04	S
314	DFEB146B- T0605900292 SHELL OIL	5231 BEACH Hist-CA	-117.996, 33.885	0.05	SE
315	RO0002660-ORG SERVICE CRAFT	5650 DOLLY Hist-CA	-118.00641, 33.88025	0.05	NW
316	CAD983634965 ONIELL VOLVO	14800 FIRESTONE HWIS-CA	-118.01608, 33.8763	0.05	SE
317	110002634686 CERTIFIED FABRICATORS INC	6530 ALTURA BLVD FRS-US	-118.01944, 33.87188	0.05	SE
317	209172 CFI	6530 Altura Blvd NPDES-SW-CA	-118.01951, 33.87186	0.05	SE
317	90620CRTFD6530A CERTIFIED FABRICATORS INC	6530 ALTURA BLVD TRIS2000-US	-118.01944, 33.87188	0.05	SE

MAP ID	ID / SITE NAME	ADDRESS / DATABASE	AGENCY COORDINATES	DISTANCE (MILES)	DIRECTION
317	90620CRTFD6530A CERTIFIED FABRICATORS INC	6530 ALTURA BLVD TRIS90-US	-118.01944, 33.87188	0.05	SE
318	779652 404 6th st. Manhattan Beach CA. 90266	404 6th Street Spills-SSO-CA	-118.00677, 33.88015	0.06	NW
319	110065082216 MODERN MATERIALS	6280 ARTESIA FRS-US	-118.02539, 33.87248	0.06	N
320	110065116715 SERVICE CRAFT	5650 DOLLY FRS-US	-118.00718, 33.88004	0.06	NW
321	3331 All-Tex Inks Corporation	3270 East Washington Boulevard WDR-CA	-118.01942, 33.87771	0.16	NW
322	10651918 Rite Aid # 5499	4520 Beach Blvd CERS-CA	-117.99651, 33.88294	0.17	S
323	RC156220.001 rePlanet LLC	800 N Haven Ave Suite 120 SWRCY-CA	-117.99524, 33.88318	0.18	SE
324	47269 MBM Buena Park 32	6800 ARTESIA BLVD BLDG 4 CRSP-CA	-118.01621, 33.87113	0.22	SE
324	433956 McLane Foodservice - 632	6800 ARTESIA BLVD CRSP-CA	-118.01621, 33.87113	0.22	SE
325	210597 CUPPLES COMPANY	14595 INDUSTRY CIRCLE CRSP-CA	-118.02076, 33.8774	0.22	NW
325	SL2042W1545 CUPPLES COMPANY	14595 INDUSTRY CIRCLE ENF-CA	-118.02076, 33.8774	0.22	NW
325	906380098-UST MAJOR TRUCK LINES (FORMER)	14595 INDUSTRY CIR HIST-R4-CA	-118.021, 33.8775	0.24	NW
326	297783 Mead Corp Packaging	6400 Valley View St ENF-SMARTS-CA	-118.02864, 33.86755	0.25	S
326	418770 Mead Corp Packaging	6400 Valley View St ENF-SMARTS-CA	-118.02864, 33.86755	0.25	S
326	298328 Mead Corp Packaging	6400 Valley View St ENF-SMARTS-CA	-118.02864, 33.86755	0.25	S
326	233756 Mead Corp Packaging	6400 Valley View St ENF-SMARTS-CA	-118.02864, 33.86755	0.25	S

MAP ID	ID / SITE NAME	ADDRESS / DATABASE	AGENCY COORDINATES	DISTANCE (MILES)	DIRECTION
326	419019 Mead Corp Packaging	6400 Valley View St ENF-SMARTS-CA	-118.02864, 33.86755	0.25	S
327	T0605900317 TEXACO	6011 MANCHESTER LUST-Closed-CA	-118.00858, 33.87336	0.32	S
327	T0605900317 TEXACO #611060237	6011 MANCHESTER BLVD UST-Priority-CA	-118.00858, 33.87336	0.32	S
328	SLT8R2113989 ALLOY DYE CASTING	6550 CABALLERO BOULEVARD SLIC-Open-CA	-118.01894, 33.86599	0.44	S

MAPPED AIR PERMITS WITH POTENTIAL DISPERSION (MAP6)

Note: Occurrences on this map are reported in Air Quality databases. Potential air plumes are drawn in the direction of the prevailing wind.

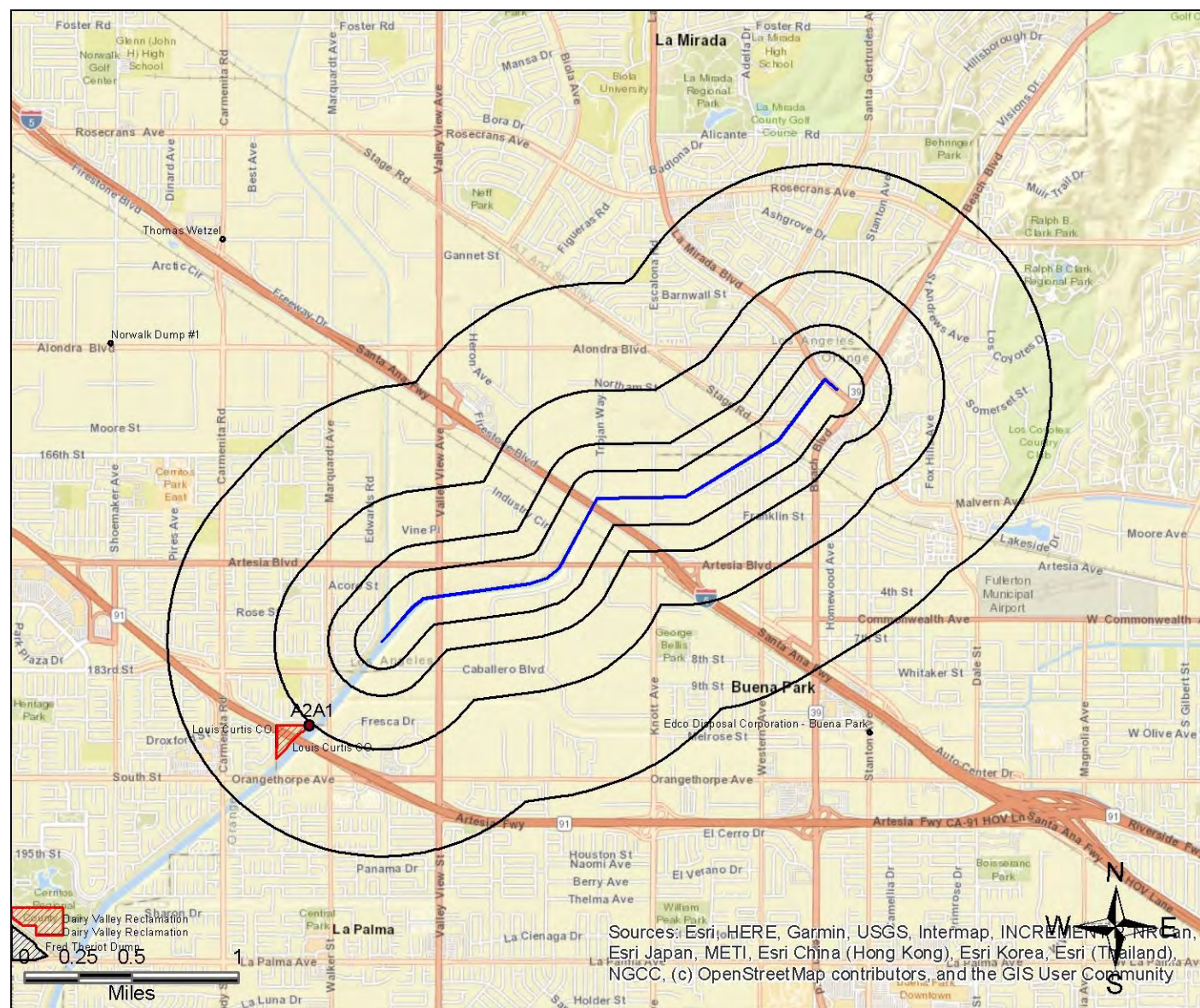


All plotted occurrences represent approximate locations based on geographic information provided by the respective agency/source. Actual locations may vary due to numerous reasons such as: the size of the property, accuracy of the provided location, accuracy of the software used to determine the location, etc. Potential air dispersion plumes are depicted to graphically show the direction contaminants may travel based on prevailing wind data and provide a visual screening tool only. Actual direction will vary especially by season. Depending on the actual contaminate, amount released, and other variables, the distance from the source the contaminate may travel can and will vary. Interpretation and review of all the actual relevant data by an environmental professional is recommended before making any decisions, conclusions or otherwise based on the map depictions, air data, and potential air dispersion plumes.



This "MAPPED AIR PERMITS WITH POTENTIAL DISPERSION (MAP 6)" is fully protected against reproduction in any way, shape or form by ERS Environmental Record Search. ALL applicable laws, copyrights, trademarks, and any and all applicable Federal and State laws apply at all times. These protections include the concept, procedures, processes, layout, vision, color scheme, mapping layout, legends, data, any and all verbiage, and the entire concept.

POTENTIAL AREAS OF CONCERN/CONTAMINATION (MAP7)

Note: Locations shown may represent site boundaries, contamination plumes, or other information. See descriptions in the Listed Occurrence Details for more information.



Legend

-  MethaneLF-CA
-  LA-LF-CA

LISTED OCCURRENCE DETAILS

DATABASE	STATUS	DISTANCE	ELEVATION	MAP ID
NPDES-SW-CA	Listed	< 0.01 miles NE	96 ft	1
SITE NAME			MAPS	ID
Coyote Creek Class I Bikeway			1, 4	445992
ADDRESS			CITY	ZIP
La Mirada Blvd			Buena Park	90621
DETAILS				
<p> Facility and Program Information Regulatory Measure ID: 445992 Regulatory Measure Type: Region 8 MS4 CIPs Waste Discharge ID: Not Reported Regional Water Board number: 8 Processed Date: 5/7/2014 Termination Date: 8/26/2014 Coverage Status: Terminated Facility/Site County: Orange Facility Size: 5.7 Facility Size Unit: Acres Facility Imperviousness: Not Reported Operator Name: County of Orange OCPW OC Inspection Operator Address: 1152 E Fruit St Operator City: Santa Ana Operator State: California Operator Zip: 92701 Operator Type: County Agency Construction Start Date: 5/5/2014 Project Completion Date: 8/4/2014 Grade Completion Date: Not Reported Imperviousness After Construction: 44 Imperviousness Before Construction: 48 Total Area Disturbed: 5.7 Percent of Total Area Disturbed: 100 Primary SIC: Not Reported Secondary SIC: Not Reported More Details Link </p>				

DATABASE	STATUS	DISTANCE	ELEVATION	MAP ID
FRS-US	Listed	< 0.01 miles N	44 ft	2
SITE NAME			MAPS	ID
ASE TECHNOLOGIES USA INC			1, 4	110002933201
ADDRESS			CITY	ZIP
6190 VALLEY VIEW AVE			BUENA PARK	90620-1030
DETAILS				
FRS Facility Detail Report URL: http://ofmpub.epa.gov/enviro/fii_query_detail.disp_program_facility?p_registry_id=110002933201 Create Date: 01-MAR-2000 00:00:00 Update Date: 26-JAN-2012 13:43:07 Program System: HWTS-DATAMART, RCRAINFO Interest Type(s): SQG, STATE MASTER				

DATABASE	STATUS	DISTANCE	ELEVATION	MAP ID
Hist-US	No Longer Listed	< 0.01 miles N	44 ft	2
SITE NAME			MAPS	ID
ASE TECHNOLOGIES USA INC			1, 4	5CB2F9E-CAR000066654
ADDRESS			CITY	ZIP
6190 VALLEY VIEW AVE			BUENA PARK	90620
DETAILS				
OrgDatabase: RCRA ArchDate: 3/23/2013				

DATABASE	STATUS	DISTANCE	ELEVATION	MAP ID
RCRA-SQG-US	Listed	< 0.01 miles N	44 ft	2
SITE NAME			MAPS	ID
ASE TECHNOLOGIES USA INC			1, 4	CAR000066654
ADDRESS			CITY	ZIP
6190 VALLEY VIEW AVE			BUENA PARK	90620
DETAILS				
<p>Additional details may be found online using the following link:</p> <p>https://enviro.epa.gov/enviro/rcrainfoquery_3.facility_information?pgm_sys_id=CAR000066654</p> <p>Source Type: Notification Generator Status Universe: SQG Generator Status: Small Quantity Generator Active Site Indicator: H---- Owner Name: ROGER CHEUNG In Handler Universes: Y In a Universe: Y Short Term Generator: N Importer Activity: N Mixed Waste Generator: N Transporter Activity: N Transfer Facility: N Recycler Activity: N Onsite Burner Exemption: N Furnace Exemption: N Underground Injection Activity: N Receives Waste From Off-site: N Universal Waste: N Universal Waste Destination Facility: N Used Oil Universe: NNNNNNN Federal Universal Waste: N Active Site Federally Regulated TSDF: ----- Active Site Converter TSDF: ----- Active Site State Regulated TSDF: -----</p> <p>More Details Link</p>				

DATABASE	STATUS	DISTANCE	ELEVATION	MAP ID
CRSP-CA	Listed	< 0.01 miles NW	67 ft	3
SITE NAME			MAPS	ID
Interstate 5 Improvement Project			1, 4	374913
ADDRESS			CITY	ZIP
I-5 AND FIRESTONE BLVD/ TROJAN WAY, ADJACENT TO COYOTE CREEK			LA MIRADA	90638
DETAILS				
<p>Site Regulated Program Information</p> <p>Site ID: 374913</p> <p>Site EI ID: 825306</p> <p>Agency Provided Latitude: 33.8777</p> <p>Agency Provided Longitude: -118.01633</p> <p>Program Description: NPDES Wastewater and Stormwater</p> <p>Evaluation Information</p> <p>Evaluation Date: 6/29/2016</p> <p>Violations Found? (Y/N): No</p> <p>Evaluation General Type: Initial Site Inspection</p> <p>Evaluation Type: Prerequisite inspection</p> <p>Evaluation Note(s): Not Reported</p> <p>Evaluation Division: Water Boards</p> <p>Evaluation Program: NPDNONMUNI</p> <p>Evaluation Source: CIWQS</p> <p>Violation Information</p> <p>Violation Date: 5/30/2018</p> <p>Citation: California Water Code</p> <p>Violation Description: Not Reported</p> <p>Violation Note(s): Report submitted late for 93 days</p> <p>Violation Division: Water Boards</p> <p>Violation Program: NPDNONMUNI</p> <p>More Details Link</p>				

DATABASE	STATUS	DISTANCE	ELEVATION	MAP ID
ICIS-NPDES-US	Listed	< 0.01 miles NW	67 ft	3
SITE NAME			MAPS	ID
INTERSTATE 5 IMPROVEMENT PROJECT			1, 4	CAC406729
ADDRESS			CITY	ZIP
I-5 AND FIRESTONE BLVD/ TROJAN WAY, ADJACENT TO C			LA MIRADA	90638
DETAILS				
<p>Facility & Permit Information</p> <p>Note: To view complete NPDES report go to URL below and click on Envirofacts Report, select ICIS NPDES URL:</p> <p>https://echo.epa.gov/detailed-facility-report?fid=110070084250</p> <p>ICIS Facility Interest ID: 3600934099</p> <p>Facility Registry Service (FRS) ID: 110070084250</p> <p>Facility Type: STF - State Government</p> <p>Supplemental Address Info: Not Reported</p> <p>County FIPS Code: Not Reported</p> <p>Agency Provided Latitude: 33.8777</p> <p>Agency Provided Longitude: -118.01633</p> <p>Impaired Waters: Not Reported</p> <p>Inspection Information</p> <p>: Not Reported</p> <p>Permit Schedule Violations</p> <p>: Not Reported</p> <p>Compliance Schedule Violations</p> <p>: Not Reported</p> <p>Single Event Violations</p> <p>: Not Reported</p> <p>CWA Enforcement Actions</p> <p>Enforcement Action Identifier: CA-CFEA416102</p> <p>Activity ID: 3601539557</p> <p>Activity Type: AFR - Administrative, Formal</p> <p>Enforcement Type: SCWAAPPO - State CWA Penalty AO</p> <p>More Details Link</p>				

DATABASE	STATUS	DISTANCE	ELEVATION	MAP ID
County-Others-CA	Listed	< 0.01 miles SE	65 ft	4
SITE NAME			MAPS	ID
MOBILE SCAFFOLDING			1, 4	009195-008918-LAC
ADDRESS			CITY	ZIP
14681 ARTESIA BLVD			LA MIRADA	90638
DETAILS				
<p>Source of the list: County of Los Angeles Responsible Agency: Los Angeles Department of Public Works Industrial Waste & Stormwater Permits URL: http://ladpw.org/epd/OpenFileReview/Results.aspx?streetno=14681&streetdr=&streetname=ARTESIA&zip=90638 File URL: Not Reported File Number: 009195-008918 Status: OPEN Status Description: Open File for record purposes. Type: Not Reported Type Description: Not Reported</p>				

DATABASE	STATUS	DISTANCE	ELEVATION	MAP ID
County-Others-CA	Listed	0.01 miles S	71 ft	5
SITE NAME			MAPS	ID
LAUNDRY			1, 4	033382-056140-LAC
ADDRESS			CITY	ZIP
16855 KNOTT AVE			LA MIRADA	90638

DETAILS

Source of the list: County of Los Angeles
 Responsible Agency: Los Angeles Department of Public Works Industrial Waste & Stormwater Permits
 URL:
<http://ladpw.org/epd/OpenFileReview/Results.aspx?streetno=16855&streetdr=&streetname=KNOTT&zip=90638>
 File URL: Not Reported
 File Number: 033382-056140
 Status: OPEN
 Status Description: Open File for record purposes.
 Type: Not Reported
 Type Description: Not Reported

DATABASE	STATUS	DISTANCE	ELEVATION	MAP ID
CRSP-CA	Listed	0.01 miles NW	66 ft	6
SITE NAME			MAPS	ID
I-5 Freeway			1 , 4	276476
ADDRESS			CITY	ZIP
Not Reported by Agency			LA MIRADA AND SANTA FE SPRINGS	

DETAILS

Site Regulated Program Information

Site ID: 276476

Site EI ID: 815463

Agency Provided Latitude: 33.877892

Agency Provided Longitude: -118.016269

Program Description: Wetlands - Fill and Dredge Material

Evaluation Information

: Not Reported

: Violation Information

Violation Date: 7/21/2016

Citation: California Water Code

Violation Description: Not Reported

Violation Note(s): Annual Monitoring Reports have not been submitted.

Violation Division: Water Boards

Violation Program: CERFILLEXC

Violation Source: CIWQS

Enforcement Information

: Not Reported

: Chemical Information

: Not Reported

: Coordinate Information

: Not Reported

[More Details Link](#)

DATABASE	STATUS	DISTANCE	ELEVATION	MAP ID
AIR-DIST-CA	Listed	0.01 miles NW	66 ft	7
SITE NAME			MAPS	ID
NEXTEL COMMUNICATIONS			1, 4	145654-SC
ADDRESS			CITY	ZIP
16950 TROJAN WAY			LA MIRADA	90638

DETAILS

District: South Coast AQMD
 Compliance URL:
http://www3.aqmd.gov/webappl/fim/prog/novnc.aspx?fac_id=145654
 Note: For additional Facility, Equipment, Emissions, Hearing Board or Transportation Plan Information click on different tabs.
 Facility Id: 145654
 County Code: LA
 County: Los Angeles
 Facility Status Code: A
 Facility Status: ACTIVE
 Number of Employees: 0
 Location Zip Code Extension: Not Reported
 Facility Representative First Name: JENNY
 Facility Representative Last Name: BININSZ
 Location Area Code: 714
 Location Phone Number: 6814939
 Location Phone Extension: Not Reported
 Mailing Address: 6480 SPRINT PKY #5B822
 Mailing City: OVERLAND PARK
 Mailing State: KS
 Mailing Zip Code: 66251
 Mailing Zip Code Extension: Not Reported
 Mailing Area Code: 714
 Mailing Phone Number: 6814939
 Mailing Phone Extension: Not Reported
 Mailing Representative First Name: JENNY
 Mailing Representative Last Name: BININSZ

[More Details Link](#)

DATABASE	STATUS	DISTANCE	ELEVATION	MAP ID
Hist-Manufacturing	Listed	0.01 miles N	59 ft	8
SITE NAME			MAPS	ID
TARGUS			1, 4	968911-PD
ADDRESS			CITY	ZIP
6180 VALLEY VIEW ST			BUENA PARK	90620-1030
DETAILS				
Listing Year: 1997 SIC Category: COMPUTER SUPPLIES & PARTS-MANUFACTURERS SIC Code: 357701				

DATABASE	STATUS	DISTANCE	ELEVATION	MAP ID
HWIS-CA	Listed	0.01 miles N	59 ft	8
SITE NAME			MAPS	ID
ASSOCIATED SPRING INC			1, 4	CAC002601652
ADDRESS			CITY	ZIP
6180 VALLEY VIEW ST			BUENA PARK	906201030
DETAILS				
<p>EPA ID: CAC002601652 Facility County: 30 Mailing Street: 6180 VALLEY VIEW ST Mailing City: BUENA PARK Mailing State: CA Mailing Zip: 906201030 Contact Name: MICHAEL FALZONE Contact Phone: 7145235123</p> <p>Year: 2006 TONS: 0.108 TSD EPA ID: CAT080013352 Category Code: 214 Category Description: Unspecified solvent mixture Method Description: RECYCLER</p>				

DATABASE	STATUS	DISTANCE	ELEVATION	MAP ID
County-Others-CA	Listed	0.01 miles N	71 ft	9
SITE NAME			MAPS	ID
KILO E-LIQUID INC			1, 4	035133-063079-LAC
ADDRESS			CITY	ZIP
16831 KNOTT AVE			LA MIRADA	90638

DETAILS

Source of the list: County of Los Angeles
 Responsible Agency: Los Angeles Department of Public Works Industrial Waste & Stormwater Permits
 URL:
<http://ladpw.org/epd/OpenFileReview/Results.aspx?streetno=16831&streetdr=&streetname=KNOTT&zip=90638>
 File URL: Not Reported
 File Number: 035133-063079
 Status: OPEN
 Status Description: Open File for record purposes.
 Type: Not Reported
 Type Description: Not Reported

DATABASE	STATUS	DISTANCE	ELEVATION	MAP ID
HWIS-CA	Listed	0.01 miles N	71 ft	9
SITE NAME			MAPS	ID
KILO E LIQUIDS INC			1 , 4	CAL000418317
ADDRESS			CITY	ZIP
16831 KNOTT AVE			LA MIRADA	90638

DETAILS

EPA ID: CAL000418317
 Facility County: 19
 Mailing Street: 16831 KNOTT AVE
 Mailing City: LA MIRADA
 Mailing State: CA
 Mailing Zip: 90638
 Contact Name: BRIAN KIM
 Contact Phone: 7147526818

Year: 2017
 TONS: 2.8
 TSD EPA ID: AZR000506980
 Category Code: 331
 Category Description: Off-specification, aged or surplus organics
 Method Description: Not Reported

Year: 2017
 TONS: 14.7225
 TSD EPA ID: CAD044429835
 Category Code: 331
 Category Description: Off-specification, aged or surplus organics
 Method Description: STORAGE, BULKING, AND/OR TRANSFER OFF SITE--NO TREATMENT/RECOVERY (H010-H129) OR (H131-H135)

DATABASE	STATUS	DISTANCE	ELEVATION	MAP ID
RCRA-LQG-US	Listed	0.01 miles N	71 ft	9
SITE NAME			MAPS	ID
KILO E LIQUIDS, INC.			1 , 4	CAR000290692
ADDRESS			CITY	ZIP
16831 KNOTT AVE.			LA MIRADA	90638

DETAILS

Additional details may be found online using the following link:

https://enviro.epa.gov/enviro/rcrainfoquery_3.facility_information?pgm_sys_id=CAR000290692

Source Type: Notification

Generator Status Universe: LQG

Generator Status: Large Quantity Generator

NAICS1: TOBACCO STORES

Active Site Indicator: H----

Owner Name: NATIONAL INDUSTRIAL HOLDINGS, LP DBA -

Operator Name: JAMES KIM.

In Handler Universes: Y

In a Universe: Y

Short Term Generator: N

Importer Activity: N

Mixed Waste Generator: N

Transporter Activity: N

Transfer Facility: N

Recycler Activity: N

Onsite Burner Exemption: N

Furnace Exemption: N

Underground Injection Activity: N

Receives Waste From Off-site: N

Universal Waste: N

Universal Waste Destination Facility: N

Used Oil Universe: NNNNNNN

Federal Universal Waste: N

Active Site Federally Regulated TSDF: -----

[More Details Link](#)

DATABASE	STATUS	DISTANCE	ELEVATION	MAP ID
RCRA-NON-US	Listed	0.01 miles N	71 ft	9
SITE NAME			MAPS	ID
KILO E LIQUIDS INC			1 , 4	CAL000418317
ADDRESS			CITY	ZIP
16831 KNOTT AVE			LA MIRADA	90638

DETAILS

Additional details may be found online using the following link:

https://enviro.epa.gov/enviro/rcrainfoquery_3.facility_information?pgm_sys_id=CAL000418317

Source Type: Implementer
 Generator Status Universe: N
 Generator Status: Non-Generator
 NAICS1: CIGARETTE MANUFACTURING
 Active Site Indicator: H----
 Owner Name: KILO E LIQUIDS INC
 Operator Name: BRIAN KIM
 In Handler Universes: Y
 In a Universe: Y
 Short Term Generator: N
 Importer Activity: N
 Mixed Waste Generator: N
 Transporter Activity: Y
 Transfer Facility: N
 Recycler Activity: N
 Onsite Burner Exemption: N
 Furnace Exemption: N
 Underground Injection Activity: N
 Receives Waste From Off-site: N
 Universal Waste: N
 Universal Waste Destination Facility: Y
 Used Oil Universe: NNNNNNN
 Federal Universal Waste: N
 Active Site Federally Regulated TSDF: -----

[More Details Link](#)

DATABASE	STATUS	DISTANCE	ELEVATION	MAP ID
RCRA-NON-US	Listed	0.01 miles N	71 ft	9
SITE NAME			MAPS	ID
PROJECT X VAPES			1 , 4	CAC002987602
ADDRESS			CITY	ZIP
16831 KNOTT AVE			LA MIRADA	90638

DETAILS

Additional details may be found online using the following link:

https://enviro.epa.gov/enviro/rcrainfoquery_3.facility_information?pgm_sys_id=CAC002987602

Source Type: Implementer

Generator Status Universe: N

Generator Status: Non-Generator

NAICS1: TOBACCO AND TOBACCO PRODUCT MERCHANT WHOLESALERS

Active Site Indicator: -----

Owner Name: JAMES KIM

Operator Name: KEVIN LEE

In Handler Universes: N

In a Universe: N

Short Term Generator: N

Importer Activity: N

Mixed Waste Generator: N

Transporter Activity: N

Transfer Facility: N

Recycler Activity: N

Onsite Burner Exemption: N

Furnace Exemption: N

Underground Injection Activity: N

Receives Waste From Off-site: N

Universal Waste: N

Universal Waste Destination Facility: Y

Used Oil Universe: NNNNNNN

Federal Universal Waste: N

Active Site Federally Regulated TSDF: -----

[More Details Link](#)

DATABASE	STATUS	DISTANCE	ELEVATION	MAP ID
CRSP-CA	Listed	0.01 miles S	48 ft	10
SITE NAME			MAPS	ID
Caltrans I 5 Widening Segment 2 Pipeline Relocation Project			1, 4	457456
ADDRESS			CITY	ZIP
ROJAN WAY AND NORTH FIRESTONE BLVD			LA MIRADA	90638

DETAILS

Site Regulated Program Information

Site ID: 457456

Site EI ID: 845458

Agency Provided Latitude: 33.877777

Agency Provided Longitude: -118.015555

Program Description: Construction Storm Water

Evaluation Information

: Not Reported

: Violation Information

: Not Reported

: Enforcement Information

: Not Reported

: Chemical Information

: Not Reported

: Coordinate Information

: Not Reported

:

DATABASE	STATUS	DISTANCE	ELEVATION	MAP ID
CRSP-CA	Listed	0.01 miles NW	67 ft	11
SITE NAME			MAPS	ID
Caltrans I 5 Widening Segment 2 Pipeline Relocation Project			1, 4	457457
ADDRESS			CITY	ZIP
TROJAN WAY AND NORTH FIRESTONE BOULEVARD			LA MIRADA	90638

DETAILS

Site Regulated Program Information

Site ID: 457457

Site EI ID: 849634

Agency Provided Latitude: 33.877777

Agency Provided Longitude: -118.015555

Program Description: Construction Storm Water

Evaluation Information

: Not Reported

: Violation Information

: Not Reported

: Enforcement Information

: Not Reported

: Chemical Information

: Not Reported

: Coordinate Information

: Not Reported

:

DATABASE	STATUS	DISTANCE	ELEVATION	MAP ID
NPDES-CA	Listed	0.01 miles NW	67 ft	11
SITE NAME			MAPS	ID
Caltrans I 5 Widening Segment 2 Pipeline Relocation Project			1, 4	25348
ADDRESS			CITY	ZIP
Trojan Way and North Firestone Boulevard			La Mirada	90638

DETAILS

DISCHARGER: Crimson Pipeline LLC
 DISCHARGER ID: 0
 RM STATUS: Terminated
 REGION CODE: 4
 REG MEAS ID: 477272
 ORDER NUMBER: 2009-0009-DWQ
 NPDES NUMBER: CAS000002
 REG MEAS TYPE: Enrollee
 FACILITY PLACE ID: Not Reported
 WDID: 4 19C377677
 PROGRAM: Construction
 ADOPTION DATE: Not Reported
 EFFECTIVE DATE: 9/29/2016
 EXPIRATION DATE: Not Reported
 TERMINATION DATE: 6/4/2018
 COUNTY: Los Angeles
 DISCHARGER STREET ADDRESS: 3760 Kilroy Airport Way
 DISCHARGER CITY: Long Beach
 DISCHARGER STATE: California
 DISCHARGER ZIP CODE: 90806

DATABASE	STATUS	DISTANCE	ELEVATION	MAP ID
Hist-HWS-CA	Listed	0.01 miles NW	53 ft	12
SITE NAME			MAPS	ID
PRUDENTIAL OVERALL SUPPLY			1, 4	1143466
ADDRESS			CITY	ZIP
17641 FABRICA			CERRITOS	90701
DETAILS				
Reported Date: 1998				

DATABASE	STATUS	DISTANCE	ELEVATION	MAP ID
FRS-US	Listed	0.01 miles N	71 ft	13
SITE NAME			MAPS	ID
WHITE CUBE CORP			1, 4	110002653931
ADDRESS			CITY	ZIP
5660 KNOTT AVE			BUENA PARK	90620
DETAILS				
FRS Facility Detail Report URL: http://ofmpub.epa.gov/enviro/fii_query_detail.disp_program_facility?p_registry_id=110002653931 Create Date: 01-MAR-2000 00:00:00 Update Date: 29-DEC-2014 08:56:24 Program System: RCRAINFO Interest Type(s): SQG				

DATABASE	STATUS	DISTANCE	ELEVATION	MAP ID
Hist-FINDS-US	Listed	0.01 miles N	71 ft	13
SITE NAME			MAPS	ID
WHITE CUBE CORP			1, 4	467916
ADDRESS			CITY	ZIP
5660 KNOTT AVE			BUENA PARK	90620
DETAILS				
Reported Date: 1998				

DATABASE	STATUS	DISTANCE	ELEVATION	MAP ID
RCRA-SQG-US	Listed	0.01 miles N	71 ft	13
SITE NAME			MAPS	ID
WHITE CUBE CORP			1, 4	CAD064267412
ADDRESS			CITY	ZIP
5660 KNOTT AVE			BUENA PARK	90620

DETAILS

Additional details may be found online using the following link:

https://enviro.epa.gov/enviro/rcrainfoquery_3.facility_information?pgm_sys_id=CAD064267412

Source Type: Implementer

Generator Status Universe: SQG

Generator Status: Small Quantity Generator

Active Site Indicator: H----

Owner Name: NOT REQUIRED

Operator Name: NOT REQUIRED

In Handler Universes: Y

In a Universe: Y

Short Term Generator: N

Importer Activity: N

Mixed Waste Generator: N

Transporter Activity: N

Transfer Facility: N

Recycler Activity: N

Onsite Burner Exemption: N

Furnace Exemption: N

Underground Injection Activity: N

Receives Waste From Off-site: N

Universal Waste: N

Universal Waste Destination Facility: N

Used Oil Universe: NNNNNNN

Federal Universal Waste: N

Active Site Federally Regulated TSDF: -----

Active Site Converter TSDF: -----

[More Details Link](#)

DATABASE	STATUS	DISTANCE	ELEVATION	MAP ID
County-Others-CA	Listed	0.02 miles N	71 ft	14
SITE NAME			MAPS	ID
CHEIL EXPRESS			1, 4	029156-041693-LAC
ADDRESS			CITY	ZIP
16821 KNOTT AVE			LA MIRADA	90638

DETAILS

Source of the list: County of Los Angeles
 Responsible Agency: Los Angeles Department of Public Works Industrial Waste & Stormwater Permits
 URL:
<http://ladpw.org/epd/OpenFileReview/Results.aspx?streetno=16821&streetdr=&streetname=KNOTT&zip=90638>
 File URL:
<http://ladpw.org/epd/OpenFileReview/DMSResults.aspx?fileno=041693>
 File Number: 029156-041693
 Status: OPEN
 Status Description: Open File for record purposes.
 Type: Not Reported
 Type Description: Not Reported

DATABASE	STATUS	DISTANCE	ELEVATION	MAP ID
County-Others-CA	Listed	0.02 miles N	71 ft	14
SITE NAME			MAPS	ID
KWANG SUNG AMERICA INC			1, 4	029156-041694-LAC
ADDRESS			CITY	ZIP
16821 KNOTT AVE			LA MIRADA	90638

DETAILS

Source of the list: County of Los Angeles
 Responsible Agency: Los Angeles Department of Public Works Industrial Waste & Stormwater Permits
 URL:
<http://ladpw.org/epd/OpenFileReview/Results.aspx?streetno=16821&streetdr=&streetname=KNOTT&zip=90638>
 File URL:
<http://ladpw.org/epd/OpenFileReview/DMSResults.aspx?fileno=041694>
 File Number: 029156-041694
 Status: OPEN
 Status Description: Open File for record purposes.
 Type: Not Reported
 Type Description: Not Reported

DATABASE	STATUS	DISTANCE	ELEVATION	MAP ID
County-Others-CA	Listed	0.02 miles N	71 ft	14
SITE NAME			MAPS	ID
UNITED WHEEL CORP			1, 4	029156-048075-LAC
ADDRESS			CITY	ZIP
16821 KNOTT AVE			LA MIRADA	90638
DETAILS				
<p>Source of the list: County of Los Angeles Responsible Agency: Los Angeles Department of Public Works Industrial Waste & Stormwater Permits URL: http://ladpw.org/epd/OpenFileReview/Results.aspx?streetno=16821&streetdr=&streetname=KNOTT&zip=90638 File URL: http://ladpw.org/epd/OpenFileReview/DMSResults.aspx?fileno=048075 File Number: 029156-048075 Status: OPEN Status Description: Open File for record purposes. Type: Not Reported Type Description: Not Reported</p>				

DATABASE	STATUS	DISTANCE	ELEVATION	MAP ID
CRSP-CA	Listed	0.02 miles SE	68 ft	15
SITE NAME			MAPS	ID
KOMATSU FORKLIFT			1, 4	188286
ADDRESS			CITY	ZIP
14815 FIRESTONE BLVD E			LA MIRADA	90638

DETAILS

Site Regulated Program Information

Site ID: 188286

Site EI ID: T0603702876

Agency Provided Latitude: 33.877083

Agency Provided Longitude: -118.015008

Program Description: Leaking Underground Storage Tank Cleanup Site

Evaluation Information

: Not Reported

: Violation Information

: Not Reported

: Enforcement Information

: Not Reported

: Chemical Information

: Not Reported

: Coordinate Information

: Not Reported

:

DATABASE	STATUS	DISTANCE	ELEVATION	MAP ID
FRS-US	Listed	0.02 miles SE	68 ft	15
SITE NAME			MAPS	ID
PTO SALES CORPORATION			1, 4	110065447859
ADDRESS			CITY	ZIP
14815 E FIRESTONE BLVD			LA MIRADA	90638
DETAILS				
FRS Facility Detail Report URL: http://ofmpub.epa.gov/enviro/fii_query_detail.disp_program_facility?p_registry_id=110065447859 Create Date: 13-OCT-2015 09:32:56 Program System: CA-ENVIROVIEW Interest Type(s): STATE MASTER				

DATABASE	STATUS	DISTANCE	ELEVATION	MAP ID
Hist-LUSTIS-CA	Listed	0.02 miles SE	68 ft	15
SITE NAME			MAPS	ID
KOMATSU FORKLIFT			1, 4	231754
ADDRESS			CITY	ZIP
14815 FIRESTONE BLVD E			LA MIRADA	90638
DETAILS				
Reported Date: 1998				

DATABASE	STATUS	DISTANCE	ELEVATION	MAP ID
HIST-R4-CA	Listed	0.02 miles SE	68 ft	15
SITE NAME			MAPS	ID
KOMATSU FORKLIFT			1, 4	I-02984-UST
ADDRESS			CITY	ZIP
14815 FIRESTONE BLVD E			LA MIRADA	90638
DETAILS				
Type: UST Source of the list: Region 4 - Los Angeles Regional Water Quality Control Board CASENO: I-02984 STAFF: Not Reported LEGENDCODE: RC LOCATION COMMUNITY: Not Reported LOCATION XSTREET: TROJAN WAY STATUS: 9 LEADAGENCY: R DISTANCE: 1932 STATE_WELL: 03S11W27L01S DTW: 0 LAT: 33.8769937125 LONG: -118.014917792				

DATABASE	STATUS	DISTANCE	ELEVATION	MAP ID
LUST-Closed-CA	Completed - Case Closed	0.02 miles SE	68 ft	15
SITE NAME			MAPS	ID
KOMATSU FORKLIFT			1, 4	T0603702876
ADDRESS			CITY	ZIP
14815 FIRESTONE BLVD E			LA MIRADA	90638
DETAILS				
<p>Sites Details</p> <p>URL: http://geotracker.waterboards.ca.gov/profile_report.asp?global_id=T0603702876 Global ID: T0603702876 Case Type: LUST Cleanup Site Status: Completed - Case Closed Status Date: Not Reported CUF Case: NO Lead Agency: LOS ANGELES RWQCB (REGION 4) Case Worker: YR Local Agency: LOS ANGELES COUNTY RB Case Number: I-02984 Loc Case Number: Not Reported File Location: Not Reported Potential Contaminants of Concern: Gasoline Potential Media Affected: Soil Site History: Not Reported Begin Date: 1993-09-29 00:00:00 How Discovered: Tank Closure How Discovered Description: Not Reported Stop Method: Not Reported Stop Method Description: Not Reported Agency Provided Latitude: 33.877083 Agency Provided Longitude: -118.015008</p> <p>Regulatory Activities Details</p> <p>More Details Link</p>				

DATABASE	STATUS	DISTANCE	ELEVATION	MAP ID
County-Others-CA	Listed	0.02 miles SE	67 ft	16
SITE NAME			MAPS	ID
MECHANIC REFRIGERATION #214			1, 4	029137-041651-LAC
ADDRESS			CITY	ZIP
14770 FIRESTONE BLVD			LA MIRADA	90638
DETAILS				
<p>Source of the list: County of Los Angeles Responsible Agency: Los Angeles Department of Public Works Industrial Waste & Stormwater Permits URL: http://ladpw.org/epd/OpenFileReview/Results.aspx?streetno=14770&streetdr=&streetname=FIRESTONE&zip=90638 File URL: http://ladpw.org/epd/OpenFileReview/DMSResults.aspx?fileno=041651 File Number: 029137-041651 Status: OPEN Status Description: Open File for record purposes. Type: Not Reported Type Description: Not Reported</p>				

DATABASE	STATUS	DISTANCE	ELEVATION	MAP ID
County-Others-CA	Listed	0.02 miles SE	67 ft	16
SITE NAME			MAPS	ID
NL SERVICES UNIT 203			1, 4	029137-047883-LAC
ADDRESS			CITY	ZIP
14770 FIRESTONE BLVD			LA MIRADA	90638

DETAILS

Source of the list: County of Los Angeles
 Responsible Agency: Los Angeles Department of Public Works Industrial Waste & Stormwater Permits
 URL:
<http://ladpw.org/epd/OpenFileReview/Results.aspx?streetno=14770&streetdr=&streetname=FIRESTONE&zip=90638>
 File URL:
<http://ladpw.org/epd/OpenFileReview/DMSResults.aspx?fileno=047883>
 File Number: 029137-047883
 Status: OPEN
 Status Description: Open File for record purposes.
 Type: Not Reported
 Type Description: Not Reported

DATABASE	STATUS	DISTANCE	ELEVATION	MAP ID
Hist-Transportation	Listed	0.02 miles NW	93 ft	17
SITE NAME			MAPS	ID
KARMEL SHUTTLE			1 , 4	1470048-PD
ADDRESS			CITY	ZIP
7580 STAGE RD			BUENA PARK	90621-1224
DETAILS				
Listing Year: 1997 SIC Category: AIRPORT TRANSPORTATION SERVICE SIC Code: 411101				

DATABASE	STATUS	DISTANCE	ELEVATION	MAP ID
Hist-Trucking	Listed	0.02 miles NW	93 ft	17
SITE NAME			MAPS	ID
Karmel Shuttle Services Inc			1 , 4	198990
ADDRESS			CITY	ZIP
7580 Stage Rd			Buena Park	90621

DETAILS				
<p>Sic Code: 4215 Desc: Trucking/Shipping/Delivery, Storage Site Added: 2/2010</p>				

DATABASE	STATUS	DISTANCE	ELEVATION	MAP ID
HWIS-CA	Listed	0.02 miles NW	93 ft	17
SITE NAME			MAPS	ID
KARMEL SHUTTLE SERVICE			1, 4	CAL000221223
ADDRESS			CITY	ZIP
7580 STAGE RD			BUENA PARK	906210000

DETAILS				
<p>EPA ID: CAL000221223 Facility County: 30 Mailing Street: 7580 STAGE RD Mailing City: BUENA PARK Mailing State: CA Mailing Zip: 906210000 Contact Name: JOHN CHAMBERS-MECHANIC Contact Phone: 8889957433</p> <p>Year: 2003 TONS: 0.38 TSD EPA ID: CAT080013352 Category Code: 221 Category Description: Waste oil and mixed oil Method Description: RECYCLER</p> <p>Year: 2003 TONS: 0.231 TSD EPA ID: CAT080013352 Category Code: 135 Category Description: Unspecified aqueous solution Method Description: RECYCLER</p> <p>Year: 2002 TONS: 0.1668 TSD EPA ID: CAD008252405 Category Code: 741</p> <p>More Details Link</p>				

DATABASE	STATUS	DISTANCE	ELEVATION	MAP ID
Spills-SSO-CA	Listed	0.02 miles NW	93 ft	18
SITE NAME			MAPS	ID
7740 Granada Buena Park CA			1, 4	816565
ADDRESS			CITY	ZIP
Not Reported by Agency				
DETAILS				
<p>Facility and Program Information</p> <p>Event ID: 816565</p> <p>Certificate ID: 590611</p> <p>Region: 8</p> <p>County: Orange</p> <p>Agency: Buena Park City</p> <p>Collection SYS: Buena Park City CS</p> <p>WDID: 8SSO10546</p> <p>Certificate Person Name: Michalel Grisso</p> <p>Certificate Person Title: Utilities Manager</p> <p>Certificate Location: 1020</p> <p>Certificate Date: 2015.07.14 00.00.00</p> <p>Spill Location Description: Not Reported</p> <p>Spill Type: Category 1</p> <p>Appear PT: Manhole</p> <p>Appear PT Explanation: Pick hole from manhole</p> <p>Reach Surface: Yes</p> <p>reach Storm Drainpipe: Yes</p> <p>Return To SSS: No</p> <p>Privt Latrl Spill: No</p> <p>Responsible Party: Not Reported</p> <p>Final Spill Dest: Separate Storm Drain</p> <p>Final Spill Dest Explanation: Not Reported</p> <p>Spill Volume Reached Land: 20</p> <p>Spill Volume Discharge A: 80</p> <p>Spill Volume Discharge B: 0</p> <p>Spill Volume Discharge C: 0</p> <p>More Details Link</p>				

DATABASE	STATUS	DISTANCE	ELEVATION	MAP ID
CHMIRS-CA	Listed	0.02 miles NW	93 ft	19
SITE NAME			MAPS	ID
Chevron			1, 4	928236
ADDRESS			CITY	ZIP
7600 Stage Road			Buena Park	
DETAILS				
<p>Control#: 05-6777 Notified Date: 11/23/2005 12:19:38 PM Agency: Chevron 1# Substance: Crude Oil/Water 1# Quantity: Not Reported 1# Measure: Not Reported 1# Type: Not Reported 1# Other: Not Reported 1# Pipeline: Not Reported 1# Vessel >= 300 Tons: Not Reported 2# Substance: Not Reported 2# Quantity: Not Reported 2# Measure: Not Reported 2# Type: Not Reported 2# Other: Not Reported 2# Pipeline: Not Reported 2# Vessel >= 300 Tons: Not Reported 3# Substance: Not Reported 3# Quantity: Not Reported 3# Measure: Not Reported 3# Type: Not Reported 3# Other: Not Reported 3# Pipeline: Not Reported 3# Vessel >= 300 Tons: Not Reported Description: An abandoned line in a parking lot started seeping. The line is part of the old Murphy pipeline system. Contained: Yes Water?: Not Reported More Details Link</p>				

DATABASE	STATUS	DISTANCE	ELEVATION	MAP ID
HWIS-CA	Listed	0.02 miles NW	93 ft	19
SITE NAME			MAPS	ID
G & G DOOR PRODUCTS INC			1, 4	CAC002624552
ADDRESS			CITY	ZIP
7600 STAGE RD			BUENA PARK	906211226
DETAILS				
<p>EPA ID: CAC002624552 Facility County: 30 Mailing Street: 7600 STAGE RD Mailing City: BUENA PARK Mailing State: CA Mailing Zip: 906211226 Contact Name: JAMES ORMSPEE Contact Phone: 7142282008</p> <p>Year: 2007 TONS: 0.1 TSD EPA ID: CAD028409019 Category Code: 214 Category Description: Unspecified solvent mixture Method Description: FUEL BLENDING PRIOR TO ENERGY RECOVERY AT ANOTHER SITE</p> <p>Year: 2007 TONS: 0.209 TSD EPA ID: CAD982444481 Category Code: 221 Category Description: Waste oil and mixed oil Method Description: STORAGE, BULKING, AND/OR TRANSFER OFF SITE--NO TREATMENT/RECOVERY (H010-H129) OR (H131-H135)</p> <p>Year: 2007 TONS: 0.22935 TSD EPA ID: CAD982444481 Category Code: 281 More Details Link</p>				

DATABASE	STATUS	DISTANCE	ELEVATION	MAP ID
HWIS-CA	Listed	0.02 miles N	71 ft	20
SITE NAME			MAPS	ID
IAC KNOTT-TROJAN LLC			1, 4	CAC002666884
ADDRESS			CITY	ZIP
16811 KNOTT AVE			LA MIRADA	906386014
DETAILS				
<p>EPA ID: CAC002666884 Facility County: 19 Mailing Street: 2400 E KATELLA AVE STE 1275 Mailing City: ANAHEIM Mailing State: CA Mailing Zip: 92806 Contact Name: WHITNEY KJAR Contact Phone: 7146341600</p> <p>Year: 2011 TONS: 0.228 TSD EPA ID: CAT080013352 Category Code: 221 Category Description: Waste oil and mixed oil Method Description: OTHER RECOVERY OF RECLAMATION FOR REUSE INCLUDING ACID REGENERATION, ORGANICS RECOVERY ECT</p>				

DATABASE	STATUS	DISTANCE	ELEVATION	MAP ID
CRSP-CA	Listed	0.03 miles S	71 ft	21
SITE NAME			MAPS	ID
KFI, INC.			1, 4	200274
ADDRESS			CITY	ZIP
5700 KNOTT AVE			LA MIRADA	90638

DETAILS

Site Regulated Program Information

Site ID: 200274

Site EI ID: SLT4310199

Agency Provided Latitude: 33.905491

Agency Provided Longitude: -118.009309

Program Description: Cleanup Program Site

Evaluation Information

: Not Reported

: Violation Information

: Not Reported

: Enforcement Information

: Not Reported

: Chemical Information

: Not Reported

: Coordinate Information

: Not Reported

:

DATABASE	STATUS	DISTANCE	ELEVATION	MAP ID
FRS-US	Listed	0.03 miles S	71 ft	21
SITE NAME			MAPS	ID
KFINA INC.			1, 4	110065651440
ADDRESS			CITY	ZIP
5700 KNOTT AVE			LA MIRADA	90638

DETAILS

FRS Facility Detail Report URL:

http://ofmpub.epa.gov/enviro/fii_query_detail.disp_program_facility?p_registry_id=110065651440

Create Date: 13-OCT-2015 12:56:54

Program System: CA-ENVIROVIEW

Interest Type(s): STATE MASTER

DATABASE	STATUS	DISTANCE	ELEVATION	MAP ID
Hist-CA	No Longer Listed	0.03 miles S	71 ft	21
SITE NAME			MAPS	ID
KFI, INC.			1 , 4	C1366D37-SLT4310199
ADDRESS			CITY	ZIP
5700 KNOTT AVE			LA MIRADA	90638
DETAILS				
No Additional Details Found				

DATABASE	STATUS	DISTANCE	ELEVATION	MAP ID
Hist-CA	No Longer Listed	0.03 miles S	71 ft	21
SITE NAME			MAPS	ID
KFI, INC.			1 , 4	299CF295-SLT4310199
ADDRESS			CITY	ZIP
5700 KNOTT AVE			LA MIRADA	90638
DETAILS				
<p>Previous List: SLIC-Closed Archived: 9/29/2010 CASE_TYPE: Cleanup Program Site Status Date: 6/1/2000 LEAD_AGENCY: LOS ANGELES RWQCB (REGION 4) CASEWORKER: JA RB_CASE_NUMBER: 171 Date: 5/31/2000 ACTION: Open - Case Begin Date Date: 6/1/2000 ACTION: Completed - Case Closed</p>				

DATABASE	STATUS	DISTANCE	ELEVATION	MAP ID
SLIC-Closed-CA	Completed - Case Closed	0.03 miles S	71 ft	21
SITE NAME			MAPS	ID
KFI, INC.			1, 4	SLT4310199
ADDRESS			CITY	ZIP
5700 KNOTT AVE			LA MIRADA	90638
DETAILS				
<p>Sites Details</p> <p>URL: http://geotracker.waterboards.ca.gov/profile_report.asp?global_id=SLT4310199 Global ID: SLT4310199 Case Type: Cleanup Program Site Status: Completed - Case Closed Status Date: Not Reported CUF Case: NO Lead Agency: LOS ANGELES RWQCB (REGION 4) Case Worker: Not Reported Local Agency: Not Reported RB Case Number: 0171 Loc Case Number: Not Reported File Location: Not Reported Potential Contaminants of Concern: Not Reported Potential Media Affected: Not Reported Site History: Not Reported Begin Date: 2000-05-31 00:00:00 How Discovered: Not Reported How Discovered Description: Not Reported Stop Method: Not Reported Stop Method Description: Not Reported Agency Provided Latitude: 33.9054906424162 Agency Provided Longitude: -118.00930936552</p> <p>Regulatory Activities Details</p> <p>More Details Link</p>				

DATABASE	STATUS	DISTANCE	ELEVATION	MAP ID
HWIS-CA	Listed	0.03 miles NW	51 ft	22
SITE NAME			MAPS	ID
QUARTERMASTER INC			1, 4	CAL000354536
ADDRESS			CITY	ZIP
17600 FABRICA WAY			CERRITOS	907037015
DETAILS				
<p>EPA ID: CAL000354536 Facility County: 19 Mailing Street: 17600 FABRICA WAY Mailing City: CERRITOS Mailing State: CA Mailing Zip: 907037015 Contact Name: MICHAEL CASSIDY Contact Phone: 5623047318</p> <p>Year: 2014 TONS: 0.15 TSD EPA ID: NVT330010000 Category Code: 181 Category Description: Other inorganic solid waste Method Description: LANDFILL OR SURFACE IMPOUNDMENT THAT WILL BE CLOSED AS LANDFILL(TO INCLUDE ON-SITE TREATMENT AND/OR STABILIZATION)</p> <p>Year: 2012 TONS: 0.0725 TSD EPA ID: CAD028409019 Category Code: 331 Category Description: Off-specification, aged or surplus organics Method Description: STORAGE, BULKING, AND/OR TRANSFER OFF SITE--NO TREATMENT/RECOVERY (H1010-H129) OR (H131-H135)</p> <p>Year: 2012 TONS: 0.25 TSD EPA ID: CAD028409019 Category Code: 181 More Details Link</p>				

DATABASE	STATUS	DISTANCE	ELEVATION	MAP ID
AIR-DIST-CA	Listed	0.03 miles SE	89 ft	23
SITE NAME			MAPS	ID
AUTOMOTIVE CALIPER EXCHANGE INC			1, 4	86443-SC
ADDRESS			CITY	ZIP
7650 STAGE RD			BUENA PARK	90621
DETAILS				
<p>District: South Coast AQMD Compliance URL: http://www3.aqmd.gov/webappl/fim/prog/novnc.aspx?fac_id=86443 Note: For additional Facility, Equipment, Emissions, Hearing Board or Transportation Plan Information click on different tabs. Facility Id: 86443 County Code: OR County: Orange Facility Status Code: A Facility Status: ACTIVE Number of Employees: 0 Location Zip Code Extension: Not Reported Facility Representative First Name: RICH Facility Representative Last Name: REYNOLDS Location Area Code: 714 Location Phone Number: 5210122 Location Phone Extension: 148 Mailing Address: 7650 STAGE RD Mailing City: BUENA PARK Mailing State: CA Mailing Zip Code: 90621 Mailing Zip Code Extension: Not Reported Mailing Area Code: 714 Mailing Phone Number: 5210122 Mailing Phone Extension: 148 Mailing Representative First Name: RICH Mailing Representative Last Name: REYNOLDS</p> <p>More Details Link</p>				

DATABASE	STATUS	DISTANCE	ELEVATION	MAP ID
AIR-DIST-CA	Listed	0.03 miles SE	89 ft	23
SITE NAME			MAPS	ID
FORE-PAR GROUP, INC			1, 4	133126-SC
ADDRESS			CITY	ZIP
7650 STAGE RD			BUENA PARK	90621
DETAILS				
<p>District: South Coast AQMD Compliance URL: http://www3.aqmd.gov/webappl/fim/prog/novnc.aspx?fac_id=133126 Note: For additional Facility, Equipment, Emissions, Hearing Board or Transporation Plan Information click on different tabs. Facility Id: 133126 County Code: OR County: Orange Facility Status Code: A Facility Status: ACTIVE Number of Employees: 0 Location Zip Code Extension: Not Reported Facility Representative First Name: SCOTT Facility Representative Last Name: MALLORY Location Area Code: 714 Location Phone Number: 7369190 Location Phone Extension: Not Reported Mailing Address: 7650 STAGE RD Mailing City: BUENA PARK Mailing State: CA Mailing Zip Code: 90621 Mailing Zip Code Extension: Not Reported Mailing Area Code: 714 Mailing Phone Number: 7369190 Mailing Phone Extension: Not Reported Mailing Representative First Name: SCOTT Mailing Representative Last Name: MALLORY</p> <p>More Details Link</p>				

DATABASE	STATUS	DISTANCE	ELEVATION	MAP ID
County-Others-CA	Listed	0.03 miles SE	89 ft	23
SITE NAME			MAPS	ID
STAGE ROAD PROPERTY			1, 4	RO0003240-ORG
ADDRESS			CITY	ZIP
7650 STAGE RD			BUENA PARK	90620
DETAILS				
<p>County: Orange Type: Industrial Site Cleanups Case ID: 03IC020 Record ID: RO0003240 Released Substance(s): PERCHLOROETHYLENE Status Description: CLOSED Case Closed Date: 10/6/2008 Type of Closure: Closure certification issued, City now has UST jurisdiction</p>				

DATABASE	STATUS	DISTANCE	ELEVATION	MAP ID
CRSP-CA	Listed	0.03 miles SE	89 ft	23
SITE NAME			MAPS	ID
ISLAND SNACKS INC			1, 4	509411
ADDRESS			CITY	ZIP
7650 STAGE ROAD			BUENA PARK	90621

DETAILS

Site Regulated Program Information

Site ID: 509411

Site EI ID: 864230

Agency Provided Latitude: 33.8823

Agency Provided Longitude: -118.000402

Program Description: Industrial Facility Storm Water

Evaluation Information

: Not Reported

: Violation Information

Violation Date: 10/2/2018

Citation: 2014-0057-DWQ - Industrial General Permit

Violation Description: SW - Failure to Obtain Permit

Violation Note(s): DISCHARGER FAILED TO RECERTIFY THE NEC BY OCTOBER 1, 2018

Violation Division: Water Boards

Violation Program: INDSTW

Violation Source: SMARTS

Enforcement Information

Enforcement Action Date: 10/5/2018

Enforcement Action Type: Industrial Storm Water Enforcement

Enforcement Action Description: Industrial Storm Water Enforcement

Enforcement Action Note(s): DISCHARGER FAILED TO RECERTIFY THE NEC BY OCTOBER 1, 2018

Enforcement Action Division: Water Boards

[More Details Link](#)

DATABASE	STATUS	DISTANCE	ELEVATION	MAP ID
FRS-US	Listed	0.03 miles SE	89 ft	23
SITE NAME			MAPS	ID
AUTOMOTIVE CALIPER EXCHANGE INC			1, 4	110000785133
ADDRESS			CITY	ZIP
7650 STAGE RD			BUENA PARK	90621

DETAILS

FRS Facility Detail Report URL:
http://ofmpub.epa.gov/enviro/fii_query_detail.disp_program_facility?p_registry_id=110000785133
 Create Date: 01-MAR-2000 00:00:00
 Update Date: 08-AUG-2010 16:56:30
 Program System: RCRAINFO
 Interest Type(s): SQG

DATABASE	STATUS	DISTANCE	ELEVATION	MAP ID
Hist-Auto Dealers	Listed	0.03 miles SE	89 ft	23
SITE NAME			MAPS	ID
FORE-PAR INC			1, 4	1821
ADDRESS			CITY	ZIP
7650 STAGE RD			Buena Park	90621
DETAILS				
Sic Code: 5599 Desc: Auto & Truck Dealership Site Added: 2/2010				

DATABASE	STATUS	DISTANCE	ELEVATION	MAP ID
Hist-CA	Address Changed	0.03 miles SE	89 ft	23
SITE NAME			MAPS	ID
STAGE ROAD PROPERTY			1, 4	RO0003240-ORG
ADDRESS			CITY	ZIP
7650 STAGE RD			BUENA PARK	90620

DETAILS

Original Database: County-Others-CA
 Last Agency Status: Listed
 Archive Date: 01/15/17
 Address Changed-County: Orange
 Type: Industrial Site Cleanups
 Case ID: 03IC020
 Record ID: RO0003240
 Released Substance(s): PERCHLOROETHYLENE
 Status Description: CLOSED
 Case Closed Date: 10/6/2008
 Type of Closure: Closure Certification Issued, City now has UST jurisdiction

DATABASE	STATUS	DISTANCE	ELEVATION	MAP ID
Hist-CA	Address Changed	0.03 miles SE	89 ft	23
SITE NAME			MAPS	ID
STAGE ROAD PROPERTY			1, 4	RO0003240-ORG
ADDRESS			CITY	ZIP
7650 STAGE RD			BUENA PARK	90620

DETAILS

Original Database: County-Others-CA
 Last Agency Status: Listed
 Archive Date: 09/02/16
 Address Changed-County: Orange
 Type: Industrial Site Cleanups
 Case ID: 03IC020
 Record ID: RO0003240
 Address2: Not Reported
 Released Substance(s): PERCHLOROETHYLENE
 Current Status: CLOSED
 Current Status Date: 10/6/2008
 Type of Closure: Closure certification issued, City now has UST jurisdiction

DATABASE	STATUS	DISTANCE	ELEVATION	MAP ID
Hist-FINDS-US	Listed	0.03 miles SE	89 ft	23
SITE NAME			MAPS	ID
AUTOMOTIVE CALIPER EXCHANGE INCORPORATED			1, 4	1268999
ADDRESS			CITY	ZIP
7650 STAGE RD			BUENA PARK	906211226
DETAILS				
Reported Date: 1998				

DATABASE	STATUS	DISTANCE	ELEVATION	MAP ID
Hist-US	No Longer Listed	0.03 miles SE	89 ft	23
SITE NAME			MAPS	ID
AUTOMOTIVE CALIPER EXCHANGE INCORPORATED			1, 4	5CB2F9E-CAD982491839
ADDRESS			CITY	ZIP
7650 STAGE ROAD			BUENA PARK	90621
DETAILS				
OrgDatabase: RCRA ArchDate: 3/23/2013				

DATABASE	STATUS	DISTANCE	ELEVATION	MAP ID
Hist-US	No Longer Listed	0.03 miles SE	89 ft	23
SITE NAME			MAPS	ID
AUTOMOTIVE CALIPER EXCHANGE INCORPORATED			1, 4	A44A3FD3-CAD982491839
ADDRESS			CITY	ZIP
7650 STAGE ROAD			BUENA PARK	90621

DETAILS

Original Database: RCRA-US

Archive Date: 05/30/2013

Additional details may be found online using the following link:

http://oaspub.epa.gov/enviro/fii_query_dtl.disp_program_facility?pgm_sys_id_in=CAD982491839&pgm_sys_acrnm_in=RCRAINFO

;
Generator Status Universe: SQG
NAICS1: ALL OTHER MOTOR VEHICLE PARTS MANUFACTURING
Active Site Indicator: H----
Operator Name: NOT REQUIRED
In Handler Universes: Y
In a Universe: Y

Reporting Cycle Year: 1997
Receive Date: 19990316
Current Site Name: AUTOMOTIVE CALIPER EXCHANGE INC.
Reporting Cycle Year: 1995
Receive Date: 19960118
Current Site Name: AUTOMOTIVE CALIPER EXCHANGE INCORPORATED
Reporting Cycle Year: 1993
Receive Date: 19940331
Current Site Name: AUTOMOTIVE CALIPER EXCHANGE INC
Receive Date: 19960901
Current Site Name: AUTOMOTIVE CALIPER EXCHANGE INC
Receive Date: 19900620
Current Site Name: AUTOMOTIVE CALIPER EXCHANGE INC
Receive Date: 19960901

[More Details Link](#)

DATABASE	STATUS	DISTANCE	ELEVATION	MAP ID
Hist-Vehicle-Parts	Listed	0.03 miles SE	89 ft	23
SITE NAME			MAPS	ID
AUTOMOTIVE CALIPER EXCHANGER			1 , 4	1497631-PD
ADDRESS			CITY	ZIP
7650 STAGE RD			BUENA PARK	90621-1226
DETAILS				
Listing Year: 1997 SIC Category: AUTOMOBILE PARTS & SUPPLIES-RETAIL-NEW SIC Code: 553111				

DATABASE	STATUS	DISTANCE	ELEVATION	MAP ID
HWIS-CA	Listed	0.03 miles SE	89 ft	23
SITE NAME			MAPS	ID
SANTIAGO GOLF CAR SUPPLY INC			1, 4	CAL000231550
ADDRESS			CITY	ZIP
7650 STAGE RD			BUENA PARK	906210000
DETAILS				
<p>EPA ID: CAL000231550 Facility County: 30 Mailing Street: 7650 STAGE ROAD Mailing City: BUENA PARK Mailing State: CA Mailing Zip: 906211226 Contact Name: URSON RUSSELL/OPR MGR Contact Phone: 7147369190</p> <p>Year: 2013 TONS: 0.2 TSD EPA ID: CAT000613893 Category Code: 352 Category Description: Other organic solids Method Description: Not Reported</p> <p>Year: 2013 TONS: 0.0225 TSD EPA ID: TXD077603371 Category Code: 352 Category Description: Other organic solids Method Description: FUEL BLENDING PRIOR TO ENERGY RECOVERY AT ANOTHER SITE</p> <p>Year: 2013 TONS: 0.225 TSD EPA ID: TXD077603371 Category Code: 343 More Details Link</p>				

DATABASE	STATUS	DISTANCE	ELEVATION	MAP ID
HWIS-CA	Listed	0.03 miles SE	89 ft	23
SITE NAME			MAPS	ID
AUTOMOTIVE CALIPER EXCHANGE INC			1, 4	CAD982491839
ADDRESS			CITY	ZIP
7650 STAGE RD			BUENA PARK	906210000
DETAILS				
<p>EPA ID: CAD982491839 Facility County: 30 Mailing Street: 1600 N KRAEMER BLVD Mailing City: ANAHEIM Mailing State: CA Mailing Zip: 906211226 Contact Name: TIM CAMPBELL Contact Phone: 7145210122</p> <p>Year: 2000 TONS: 88.7 TSD EPA ID: CAT080013352 Category Code: 222 Category Description: Oil/water separation sludge Method Description: RECYCLER</p> <p>Year: 2000 TONS: 7.33 TSD EPA ID: CAD099452708 Category Code: 221 Category Description: Waste oil and mixed oil Method Description: TRANSFER STATION</p> <p>Year: 2000 TONS: 10.22 TSD EPA ID: CAD099452708 Category Code: 222 More Details Link</p>				

DATABASE	STATUS	DISTANCE	ELEVATION	MAP ID
ICIS-NPDES-US	Listed	0.03 miles SE	89 ft	23
SITE NAME			MAPS	ID
ISLAND SNACKS INC			1, 4	CAZ497912
ADDRESS			CITY	ZIP
7650 STAGE ROAD			BUENA PARK	90621
DETAILS				
<p>Facility & Permit Information</p> <p>Note: To view complete NPDES report go to URL below and click on Envirofacts Report, select ICIS NPDES URL:</p> <p>https://echo.epa.gov/detailed-facility-report?fid=110070226681</p> <p>ICIS Facility Interest ID: 3600883654</p> <p>Facility Registry Service (FRS) ID: 110070226681</p> <p>Facility Type: POF - Privately Owned Facility</p> <p>Supplemental Address Info: Not Reported</p> <p>County FIPS Code: Not Reported</p> <p>Agency Provided Latitude: 33.8823</p> <p>Agency Provided Longitude: -118.000402</p> <p>Impaired Waters: Not Reported</p> <p>Inspection Information</p> <p>: Not Reported</p> <p>Permit Schedule Violations</p> <p>: Not Reported</p> <p>Compliance Schedule Violations</p> <p>: Not Reported</p> <p>Single Event Violations</p> <p>NPDES Violation ID: 3639035156</p> <p>Violation Type: S</p> <p>Violation: D0N12 - WW Storm Water Non-Construction - CWA 308 Failure to submit required permit application info</p> <p>Single Event Violation Date: 10/02/2018</p> <p>Single Event Ending Date: Not Reported</p> <p>Single Event Violation Comment(s): DISCHARGER FAILED TO RECERTIFY THE NEC BY OCTOBER 1, 2018</p> <p>More Details Link</p>				

DATABASE	STATUS	DISTANCE	ELEVATION	MAP ID
ICIS-NPDES-US	Listed	0.03 miles SE	89 ft	23
SITE NAME			MAPS	ID
ISLAND SNACKS			1, 4	CAW496351
ADDRESS			CITY	ZIP
7650 STAGE RD			BUENA PARK	90621
DETAILS				
<p>Facility & Permit Information</p> <p>Note: To view complete NPDES report go to URL below and click on Envirofacts Report, select ICIS NPDES URL:</p> <p>https://echo.epa.gov/detailed-facility-report?fid=110070226681</p> <p>ICIS Facility Interest ID: 3600866161</p> <p>Facility Registry Service (FRS) ID: 110070226681</p> <p>Facility Type: Not Reported</p> <p>Supplemental Address Info: Not Reported</p> <p>County FIPS Code: Not Reported</p> <p>Agency Provided Latitude: 33.8823</p> <p>Agency Provided Longitude: -118.000402</p> <p>Impaired Waters: Not Reported</p> <p>Inspection Information</p> <p>: Not Reported</p> <p>Permit Schedule Violations</p> <p>: Not Reported</p> <p>Compliance Schedule Violations</p> <p>: Not Reported</p> <p>Single Event Violations</p> <p>NPDES Violation ID: 3636668158</p> <p>Violation Type: S</p> <p>Violation: D0N12 - WW Storm Water Non-Construction - CWA 308 Failure to submit required permit application info</p> <p>Single Event Violation Date: 03/28/2018</p> <p>Single Event Ending Date: Not Reported</p> <p>Single Event Violation Comment(s): Failure to Obtain IGP coverage</p> <p>More Details Link</p>				

DATABASE	STATUS	DISTANCE	ELEVATION	MAP ID
NPDES-CA	Listed	0.03 miles SE	89 ft	23
SITE NAME			MAPS	ID
ISLAND SNACKS INC			1, 4	34082
ADDRESS			CITY	ZIP
7650 STAGE ROAD			Buena Park	90621
DETAILS				
DISCHARGER: ISLAND SNACKS INC DISCHARGER ID: 0 RM STATUS: Active REGION CODE: 8 REG MEAS ID: 497912 ORDER NUMBER: 97-03-DWQ NPDES NUMBER: CAS000001 REG MEAS TYPE: Enrollee FACILITY PLACE ID: Not Reported WDID: 8 30NEC004165 PROGRAM: Industrial ADOPTION DATE: Not Reported EFFECTIVE DATE: 5/23/2018 EXPIRATION DATE: Not Reported TERMINATION DATE: Not Reported COUNTY: Orange DISCHARGER STREET ADDRESS: 7650 STAGE ROAD DISCHARGER CITY: BUENA PARK DISCHARGER STATE: California DISCHARGER ZIP CODE: 90621				

DATABASE	STATUS	DISTANCE	ELEVATION	MAP ID
RCRA-SQG-US	Listed	0.03 miles SE	89 ft	23
SITE NAME			MAPS	ID
AUTOMOTIVE CALIPER EXCHANGE INC			1, 4	CAD982491839
ADDRESS			CITY	ZIP
7650 STAGE RD			BUENA PARK	90621

DETAILS

Additional details may be found online using the following link:

https://enviro.epa.gov/enviro/rcrainfoquery_3.facility_information?pgm_sys_id=CAD982491839

Source Type: Implementer

Generator Status Universe: SQG

Generator Status: Small Quantity Generator

NAICS1: ALL OTHER MOTOR VEHICLE PARTS MANUFACTURING

Active Site Indicator: H----

Operator Name: NOT REQUIRED

In Handler Universes: Y

In a Universe: Y

Short Term Generator: N

Importer Activity: N

Mixed Waste Generator: N

Transporter Activity: N

Transfer Facility: N

Recycler Activity: N

Onsite Burner Exemption: N

Furnace Exemption: N

Underground Injection Activity: N

Receives Waste From Off-site: N

Universal Waste: N

Universal Waste Destination Facility: N

Used Oil Universe: NNNNNNN

Federal Universal Waste: N

Active Site Federally Regulated TSDF: -----

Active Site Converter TSDF: -----

[More Details Link](#)

DATABASE	STATUS	DISTANCE	ELEVATION	MAP ID
CHMIRS-CA	Listed	0.03 miles N	61 ft	24
SITE NAME			MAPS	ID
Omniduct			1, 4	1030468
ADDRESS			CITY	ZIP
6400 Artesia Boulevard			Buena Park	

DETAILS

Control#: '18-3534
 Notified Date: 5/31/2018 2:54:00 PM
 Agency: Omniduct
 1# Substance: Fuel, diesel
 1# Quantity: 5
 1# Measure: Gal(s)
 1# Type: PETROLEUM
 1# Other: Not Reported
 1# Pipeline: No
 1# Vessel >= 300 Tons: No
 2# Substance: Not Reported
 2# Quantity: Not Reported
 2# Measure: Not Reported
 2# Type: Not Reported
 2# Other: Not Reported
 2# Pipeline: No
 2# Vessel >= 300 Tons: No
 3# Substance: Not Reported
 3# Quantity: Not Reported
 3# Measure: Not Reported
 3# Type: Not Reported
 3# Other: Not Reported
 3# Pipeline: No
 3# Vessel >= 300 Tons: No
 Description: A petroleum stain was located on the grounds of the reporting party's property. Staff are in the process of removing the stained concrete for disposal.
 Contained: Yes
 Water?: No

[More Details Link](#)

DATABASE	STATUS	DISTANCE	ELEVATION	MAP ID
CHMIRS-CA	Listed	0.03 miles N	61 ft	24
SITE NAME			MAPS	ID
Omniduct			1 , 4	1022022
ADDRESS			CITY	ZIP
6400 Artesia Boulevard			Buena Park	

DETAILS

Control#: '18-3534
 Notified Date: 5/31/2018 2:54:00 PM
 Agency: Omniduct
 1# Substance: Fuel, diesel
 1# Quantity: 5
 1# Measure: Gal(s)
 1# Type: PETROLEUM
 1# Other: Not Reported
 1# Pipeline: No
 1# Vessel >= 300 Tons: No
 2# Substance: Not Reported
 2# Quantity: Not Reported
 2# Measure: Not Reported
 2# Type: Not Reported
 2# Other: Not Reported
 2# Pipeline: No
 2# Vessel >= 300 Tons: No
 3# Substance: Not Reported
 3# Quantity: Not Reported
 3# Measure: Not Reported
 3# Type: Not Reported
 3# Other: Not Reported
 3# Pipeline: No
 3# Vessel >= 300 Tons: No
 Description: A petroleum stain was located on the grounds of the reporting party's property. Staff are in the process of removing the stained concrete for disposal.
 Contained: Yes
 Water?: No

[More Details Link](#)

DATABASE	STATUS	DISTANCE	ELEVATION	MAP ID
County-Others-CA	Listed	0.03 miles N	61 ft	24
SITE NAME			MAPS	ID
OMNIDUCT ECB CORP			1 , 4	FA0075377-ORG
ADDRESS			CITY	ZIP
6400 ARTESIA BLVD			BUENA PARK	90620

DETAILS

County: Orange
 Responsible Agency: Orange County Environmental Health
 Type of Listing: Hazardous Waste Facilities
 Facility ID: FA0075377
 Date Run: 7/13/2018 5:50 PM

DATABASE	STATUS	DISTANCE	ELEVATION	MAP ID
CRSP-CA	Listed	0.03 miles N	61 ft	24
SITE NAME			MAPS	ID
Omniduct ECB Corp			1, 4	426053
ADDRESS			CITY	ZIP
6400 ARTESIA BLVD			BUENA PARK	90620

DETAILS

Site Regulated Program Information

Site ID: 426053

Site EI ID: 10742116

Agency Provided Latitude: 33.87283

Agency Provided Longitude: -118.0206

Program Description: Chemical Storage Facilities

Program Description: Hazardous Waste Generator

Evaluation Information

Evaluation Date: 5/17/2018

Violations Found? (Y/N): Yes

Evaluation General Type: Compliance Evaluation Inspection

Evaluation Type: Routine done by local agency

Evaluation Note(s): Facility must file report for spilled diesel with the California Office of Emergency Services (Cal OES) immediately. Cal OES can be reached at 1-800-852-7550. On site follow-up to occur by this agency in approximately 30 days. Photographs were taken of diesel tank area and oil storage area.

Evaluation Division: Orange County Environmental Health

Evaluation Program: HW

Evaluation Source: CERS

Evaluation Date: 5/17/2018

Violations Found? (Y/N): Yes

Evaluation General Type: Compliance Evaluation Inspection

Evaluation Type: Routine done by local agency

Evaluation Note(s): The following materials were observed on site in quantities equal to or greater than the regulatory thresholds: -Propane, five 7 gallon cylinders -Diesel, one 900 gallon tank -DEF, one 250 gallon tote -Soluble Oil, two 55 gallon drums -Hydraulic Oil, three 55 gallon drums -1540 Oil, one 55 gallon drum -Glue, two 250 gallon totes -Argon, four cylinders containing 300 cubic feet each -Helium, Argon, Carbon Dioxide mixture, five cylinders containing 300 cubic feet each -Argon Carbon Dioxide mixture, seven cylinders containing 300 cubic feet each -DP 1020, 252 gallons total -DP 1010, 252 gallons total

Evaluation Division: Orange County Environmental Health

[More Details Link](#)

DATABASE	STATUS	DISTANCE	ELEVATION	MAP ID
FRS-US	Listed	0.03 miles N	61 ft	24
SITE NAME			MAPS	ID
SHADE ALLIED INC			1, 4	110002662495
ADDRESS			CITY	ZIP
6400 ARTESIA BLVD			BUENA PARK	90620

DETAILS

FRS Facility Detail Report URL:
http://ofmpub.epa.gov/enviro/fii_query_detail.disp_program_facility?p_registry_id=110002662495
 Create Date: 01-MAR-2000 00:00:00
 Update Date: 26-JAN-2012 12:39:46
 Program System: RCRAINFO
 Interest Type(s): SQG

DATABASE	STATUS	DISTANCE	ELEVATION	MAP ID
Hist-FINDS-US	Listed	0.03 miles N	61 ft	24
SITE NAME			MAPS	ID
SCM WALTON PRINTING			1, 4	5351595
ADDRESS			CITY	ZIP
6400 ARTESIA BLVD			BUENA PARK	90620
DETAILS				
Reported Date: 1998				

DATABASE	STATUS	DISTANCE	ELEVATION	MAP ID
Hist-Steel-Metals	Listed	0.03 miles N	61 ft	24
SITE NAME			MAPS	ID
FIBERTRON			1, 4	1381642-PD
ADDRESS			CITY	ZIP
6400 ARTESIA BLVD			BUENA PARK	90620-1006
DETAILS				
Listing Year: 1997 SIC Category: FIBER OPTICS-EQUIPMENT & SYSTEMS (MFRS) SIC Code: 335701				

DATABASE	STATUS	DISTANCE	ELEVATION	MAP ID
HWIS-CA	Listed	0.03 miles N	61 ft	24
SITE NAME			MAPS	ID
REMEDIOS SAGUIN			1, 4	CAC002739173
ADDRESS			CITY	ZIP
6400 ARTESIA BLVD.			BUENA PARK	90620
DETAILS				
<p>EPA ID: CAC002739173 Facility County: 30 Mailing Street: 2202 S 7TH ST STE 120 Mailing City: PHOENIX Mailing State: AZ Mailing Zip: 850345503 Contact Name: REMEDIOS SAGUIN /JOE MARQUEZ Contact Phone: 6022261665</p> <p>Year: 2013 TONS: 0.2 TSD EPA ID: CAD028409019 Category Code: 221 Category Description: Waste oil and mixed oil Method Description: STORAGE, BULKING, AND/OR TRANSFER OFF SITE--NO TREATMENT/RECOVERY (H010-H129) OR (H131-H135)</p>				

DATABASE	STATUS	DISTANCE	ELEVATION	MAP ID
RCRA-NON-US	Listed	0.03 miles N	61 ft	24
SITE NAME			MAPS	ID
OMNIDUCT			1, 4	CAL000436721
ADDRESS			CITY	ZIP
6400 ARTESIA BLVD			BUENA PARK	90620

DETAILS

Additional details may be found online using the following link:

https://enviro.epa.gov/enviro/rcrainfoquery_3.facility_information?pgm_sys_id=CAL000436721

Source Type: Implementer

Generator Status Universe: N

Generator Status: Non-Generator

NAICS1: AIR-CONDITIONING AND WARM AIR HEATING EQUIPMENT AND COMMERCIAL AND INDUSTRIAL REFRIGERATION EQUIPMENT MANUFACTURING

Active Site Indicator: H----

Owner Name: INCAST ASSET MANAGEMENT

Operator Name: GEORGE AUSTIN

In Handler Universes: Y

In a Universe: Y

Short Term Generator: N

Importer Activity: N

Mixed Waste Generator: N

Transporter Activity: Y

Transfer Facility: N

Recycler Activity: N

Onsite Burner Exemption: N

Furnace Exemption: N

Underground Injection Activity: N

Receives Waste From Off-site: N

Universal Waste: N

Universal Waste Destination Facility: Y

Used Oil Universe: NNNNNNN

Federal Universal Waste: N

Active Site Federally Regulated TSDF: -----

[More Details Link](#)

DATABASE	STATUS	DISTANCE	ELEVATION	MAP ID
RCRA-SQG-US	Listed	0.03 miles N	61 ft	24
SITE NAME			MAPS	ID
SHADE ALLIED INC			1, 4	CAD087378246
ADDRESS			CITY	ZIP
6400 ARTESIA BLVD			BUENA PARK	90620

DETAILS

Additional details may be found online using the following link:

https://enviro.epa.gov/enviro/rcrainfoquery_3.facility_information?pgm_sys_id=CAD087378246

Source Type: Notification

Generator Status Universe: SQG

Generator Status: Small Quantity Generator

Active Site Indicator: H----

Owner Name: SHADE ALLIED INC

In Handler Universes: Y

In a Universe: Y

Short Term Generator: N

Importer Activity: N

Mixed Waste Generator: N

Transporter Activity: N

Transfer Facility: N

Recycler Activity: N

Onsite Burner Exemption: N

Furnace Exemption: N

Underground Injection Activity: N

Receives Waste From Off-site: N

Universal Waste: N

Universal Waste Destination Facility: N

Used Oil Universe: NNNNNNN

Federal Universal Waste: N

Active Site Federally Regulated TSDF: -----

Active Site Converter TSDF: -----

Active Site State Regulated TSDF: -----

[More Details Link](#)

DATABASE	STATUS	DISTANCE	ELEVATION	MAP ID
HWIS-CA	Listed	0.03 miles NW	95 ft	25
SITE NAME			MAPS	ID
PEN0, AMELIA & ERNESTO			1 , 4	CAC002858043
ADDRESS			CITY	ZIP
7592 GRANADA DR			BUENA PARK	906211211

DETAILS

EPA ID: CAC002858043
 Facility County: 30
 Mailing Street: 7592 GRANADA DR
 Mailing City: BUENA PARK
 Mailing State: CA
 Mailing Zip: 906211211
 Contact Name: PENO, AMELIA & ERNESTO
 Contact Phone: 7146127314

Year: 2016
 TONS: 0.23
 TSD EPA ID: AZC950823111
 Category Code: 151
 Category Description: Asbestos containing waste
 Method Description: LANDFILL OR SURFACE IMPOUNDMENT THAT WILL BE CLOSED AS LANDFILL(TO INCLUDE ON-SITE TREATMENT AND/OR STABILIZATION)

DATABASE	STATUS	DISTANCE	ELEVATION	MAP ID
AIR-DIST-CA	Listed	0.03 miles S	67 ft	26
SITE NAME			MAPS	ID
CHEMETALL U,S., INC,			1, 4	124016-SC
ADDRESS			CITY	ZIP
16961 KNOTT AVE			LA MIRADA	90638

DETAILS

District: South Coast AQMD
 Compliance URL:
http://www3.aqmd.gov/webappl/fim/prog/novnc.aspx?fac_id=124016
 Note: For additional Facility, Equipment, Emissions, Hearing Board or Transporation Plan Information click on different tabs.
 Facility Id: 124016
 County Code: LA
 County: Los Angeles
 Facility Status Code: I
 Facility Status: INACTIVE
 Number of Employees: 0
 Location Zip Code Extension: 6070
 Facility Representative First Name: ROBERT
 Facility Representative Last Name: SIEGEL
 Location Area Code: 714
 Location Phone Number: 7392821
 Location Phone Extension: 156
 Mailing Address: 16961 KNOTT AVE ATTN: JEFF TYLER
 Mailing City: LA MIRADA
 Mailing State: CA
 Mailing Zip Code: 90638
 Mailing Zip Code Extension: 6070
 Mailing Area Code: 714
 Mailing Phone Number: 7392821
 Mailing Phone Extension: 156
 Mailing Representative First Name: ROBERT
 Mailing Representative Last Name: SIEGEL

[More Details Link](#)

DATABASE	STATUS	DISTANCE	ELEVATION	MAP ID
AIR-DIST-CA	Listed	0.03 miles S	67 ft	26
SITE NAME			MAPS	ID
BRENT AMERICA, INC			1 , 4	46543-SC
ADDRESS			CITY	ZIP
16961 KNOTT AVE			LA MIRADA	90638

DETAILS

District: South Coast AQMD
 Compliance URL:
http://www3.aqmd.gov/webappl/fim/prog/novnc.aspx?fac_id=46543
 Note: For additional Facility, Equipment, Emissions, Hearing Board or Transportation Plan Information click on different tabs.
 Facility Id: 46543
 County Code: LA
 County: Los Angeles
 Facility Status Code: S
 Facility Status: SOLD
 Number of Employees: 82
 Location Zip Code Extension: 6070
 Facility Representative First Name: MARK
 Facility Representative Last Name: TIERNEY
 Location Area Code: 714
 Location Phone Number: 7392821
 Location Phone Extension: Not Reported
 Mailing Address: 16961 KNOTT AVE
 Mailing City: LA MIRADA
 Mailing State: CA
 Mailing Zip Code: 90638
 Mailing Zip Code Extension: 6070
 Mailing Area Code: 714
 Mailing Phone Number: 7392821
 Mailing Phone Extension: Not Reported
 Mailing Representative First Name: MARK
 Mailing Representative Last Name: TIERNEY

[More Details Link](#)

DATABASE	STATUS	DISTANCE	ELEVATION	MAP ID
CERCLIS-Archived-US	NFRAP-Site does not qualify for the NPL based on existing information	0.03 miles S	67 ft	26
SITE NAME			MAPS	ID
ARDROX, INC.			1 , 4	CAD008258295
ADDRESS			CITY	ZIP
16961 KNOTT AVE			LA MIRADA	90638

DETAILS

Program and Facility Information

EPA ID: CAD008258295
 Site ID: 901006
 REGION: 9
 County: LOS ANGELES
 Street Address 2: Not Reported
 Congressional District: 33
 FIPS Code: 6037
 NPL Status: Not on the NPL
 Federal Facility?: N
 Non NPL Status: NFRAP-Site does not qualify for the NPL based on existing information

Additional Information

START (ACTUAL): 8/1/1980 4:00:00 AM
 FINISH (ACTUAL): 8/1/1980 4:00:00 AM
 ACTION CODE: DS
 ACTION NAME: DISCVRY
 SEQ: 1
 QUAL: Not Reported
 CURRENT ACTION LEAD: EPA Perf

START (ACTUAL): Not Reported
 FINISH (ACTUAL): 2/24/1994 5:00:00 AM
 ACTION CODE: VS
 ACTION NAME: ARCH SITE
 SEQ: 1

[More Details Link](#)

DATABASE	STATUS	DISTANCE	ELEVATION	MAP ID
CHMIRS-CA	Listed	0.03 miles S	67 ft	26
SITE NAME			MAPS	ID
Hazmat 1			1, 4	981631
ADDRESS			CITY	ZIP
16961 Knot Ave (Chemetall)			La Mirada	90638

DETAILS

Control#: '12-5329
 Notified Date: 9/5/2012 10:40:00 AM
 Agency: Hazmat 1
 1# Substance: Non Hazardous Liquid - Michen Prime
 1# Quantity: 100
 1# Measure: Gal(s)
 1# Type: CHEMICAL
 1# Other: Not Reported
 1# Pipeline: No
 1# Vessel >= 300 Tons: No
 2# Substance: Not Reported
 2# Quantity: Not Reported
 2# Measure: Not Reported
 2# Type: Not Reported
 2# Other: Not Reported
 2# Pipeline: No
 2# Vessel >= 300 Tons: No
 3# Substance: Not Reported
 3# Quantity: Not Reported
 3# Measure: Not Reported
 3# Type: Not Reported
 3# Other: Not Reported
 3# Pipeline: No
 3# Vessel >= 300 Tons: No
 Description: During transportation two drums tipped over causing the release, material flowed into a vehicle trailer and asphalt, on site personnel handled containment and Ocean Blue en route for clean up.
 Contained: Yes
 Water?: No

[More Details Link](#)

DATABASE	STATUS	DISTANCE	ELEVATION	MAP ID
County-Others-CA	Listed	0.03 miles S	67 ft	26
SITE NAME			MAPS	ID
CHEMETALL OAKITE			1 , 4	006487-041695-LAC
ADDRESS			CITY	ZIP
16961 KNOTT AVE			LA MIRADA	90638

DETAILS

Source of the list: County of Los Angeles
 Responsible Agency: Los Angeles Department of Public Works Industrial Waste & Stormwater Permits
 URL:
<http://ladpw.org/epd/OpenFileReview/Results.aspx?streetno=16961&streetdr=&streetname=KNOTT&zip=90638>
 File URL:
<http://ladpw.org/epd/OpenFileReview/DMSResults.aspx?fileno=041695>
 File Number: 006487-041695
 Status: OPEN
 Status Description: Open File for record purposes.
 Type: Not Reported
 Type Description: Not Reported

DATABASE	STATUS	DISTANCE	ELEVATION	MAP ID
County-Others-CA	Listed	0.03 miles S	67 ft	26
SITE NAME			MAPS	ID
CHEMETALL OAKITE			1, 4	006487-036548-LAC
ADDRESS			CITY	ZIP
16961 KNOTT AVE			LA MIRADA	90638

DETAILS

Source of the list: County of Los Angeles
 Responsible Agency: Los Angeles Department of Public Works Industrial Waste & Stormwater Permits
 URL:
<http://ladpw.org/epd/OpenFileReview/Results.aspx?streetno=16961&streetdr=&streetname=KNOTT&zip=90638>
 File URL: Not Reported
 File Number: 006487-036548
 Status: OPEN
 Status Description: Open File for record purposes.
 Type: Not Reported
 Type Description: Not Reported

DATABASE	STATUS	DISTANCE	ELEVATION	MAP ID
County-Others-CA	Listed	0.03 miles S	67 ft	26
SITE NAME			MAPS	ID
CHEMETALL US INC			1, 4	006487-035639-LAC
ADDRESS			CITY	ZIP
16961 KNOTT AVE			LA MIRADA	90638
DETAILS				
<p>Source of the list: County of Los Angeles Responsible Agency: Los Angeles Department of Public Works Industrial Waste & Stormwater Permits URL: http://ladpw.org/epd/OpenFileReview/Results.aspx?streetno=16961&streetdr=&streetname=KNOTT&zip=90638 File URL: http://ladpw.org/epd/OpenFileReview/DMSResults.aspx?fileno=035639 File Number: 006487-035639 Status: CLOS Status Description: Closed File. File no longer has an active permit. Type: I Type Description: Industrial Waste File</p>				

DATABASE	STATUS	DISTANCE	ELEVATION	MAP ID
County-Others-CA	Listed	0.03 miles S	67 ft	26
SITE NAME			MAPS	ID
ARDROX INC			1, 4	006487-006707-LAC
ADDRESS			CITY	ZIP
16961 KNOTT AVE			LA MIRADA	90638

DETAILS

Source of the list: County of Los Angeles
 Responsible Agency: Los Angeles Department of Public Works Industrial Waste & Stormwater Permits
 URL:
<http://ladpw.org/epd/OpenFileReview/Results.aspx?streetno=16961&streetdr=&streetname=KNOTT&zip=90638>
 File URL: Not Reported
 File Number: 006487-006707
 Status: REM
 Status Description: Removed File. File does not have an active permit.
 Type: Not Reported
 Type Description: Not Reported

DATABASE	STATUS	DISTANCE	ELEVATION	MAP ID
County-Others-CA	Listed	0.03 miles S	67 ft	26
SITE NAME			MAPS	ID
BRENT AMERICA			1 , 4	006487-I06707-LAC
ADDRESS			CITY	ZIP
16961 KNOTT AVE			LA MIRADA	90638

DETAILS

Source of the list: County of Los Angeles
 Responsible Agency: Los Angeles Department of Public Works Industrial Waste & Stormwater Permits
 URL:
<http://ladpw.org/epd/OpenFileReview/Results.aspx?streetno=16961&streetdr=&streetname=KNOTT&zip=90638>
 File URL: Not Reported
 File Number: 006487-I06707
 Status: CLOS
 Status Description: Closed File. File no longer has an active permit.
 Type: I
 Type Description: Industrial Waste File

DATABASE	STATUS	DISTANCE	ELEVATION	MAP ID
County-Others-CA	Listed	0.03 miles S	67 ft	26
SITE NAME			MAPS	ID
OAKITE PRODUCTS INC			1, 4	006487-047888-LAC
ADDRESS			CITY	ZIP
16961 KNOTT AVE			LA MIRADA	90638
DETAILS				
<p>Source of the list: County of Los Angeles Responsible Agency: Los Angeles Department of Public Works Industrial Waste & Stormwater Permits URL: http://ladpw.org/epd/OpenFileReview/Results.aspx?streetno=16961&streetdr=&streetname=KNOTT&zip=90638 File URL: Not Reported File Number: 006487-047888 Status: CLOS Status Description: Closed File. File no longer has an active permit. Type: S Type Description: Stormwater File</p>				

DATABASE	STATUS	DISTANCE	ELEVATION	MAP ID
CRSP-CA	Listed	0.03 miles S	67 ft	26
SITE NAME			MAPS	ID
BRENT AMERICA INCORPORATED			1, 4	455555
ADDRESS			CITY	ZIP
16961 KNOTT AVENUE			LA MIRADA	90638-6070

DETAILS

Site Regulated Program Information

Site ID: 455555

Site EI ID: 110012440153

Agency Provided Latitude: 33.8775

Agency Provided Longitude: -118.01142

Program Description: US EPA Air Emission Inventory System (EIS)

Evaluation Information

: Not Reported

: Violation Information

: Not Reported

: Enforcement Information

: Not Reported

: Chemical Information

: Not Reported

: Coordinate Information

: Not Reported

:

DATABASE	STATUS	DISTANCE	ELEVATION	MAP ID
CRSP-CA	Listed	0.03 miles S	67 ft	26
SITE NAME			MAPS	ID
CHEMETALL US INC (FKA OAKITE PRODUCTS INC)			1, 4	53310
ADDRESS			CITY	ZIP
16961 KNOTT AVE			LA MIRADA	90638

DETAILS

Site Regulated Program Information

Site ID: 53310

Site EI ID: 90638RDRXN16961

Agency Provided Latitude: 33.877511

Agency Provided Longitude: -118.012528

Program Description: Toxic Release Inventory

Evaluation Information

: Not Reported

: Violation Information

: Not Reported

: Enforcement Information

: Not Reported

: Chemical Information

: Not Reported

: Coordinate Information

: Not Reported

:

DATABASE	STATUS	DISTANCE	ELEVATION	MAP ID
CRSP-CA	Listed	0.03 miles S	67 ft	26
SITE NAME			MAPS	ID
ARDROX CORP. (FORMER) NOW BRENT AMERICA			1, 4	198531
ADDRESS			CITY	ZIP
16961 KNOTT AVENUE			LA MIRADA	

DETAILS

Site Regulated Program Information

Site ID: 198531

Site EI ID: SLT4L6981856

Agency Provided Latitude: 33.880907

Agency Provided Longitude: -118.010528

Program Description: Cleanup Program Site

Evaluation Information

: Not Reported

: Violation Information

: Not Reported

: Enforcement Information

: Not Reported

: Chemical Information

: Not Reported

: Coordinate Information

: Not Reported

:

DATABASE	STATUS	DISTANCE	ELEVATION	MAP ID
ENF-CA	Listed	0.03 miles S	67 ft	26
SITE NAME			MAPS	ID
ARDROX CORP. (FORMER) NOW BRENT AMERICA			1, 4	SLT4L6981856
ADDRESS			CITY	ZIP
16961 KNOTT AVENUE			LA MIRADA	

DETAILS

Global ID: SLT4L6981856

County: Orange

Site History: The Site comprises of two connected office, warehouse, and operation structures that were formerly used for mixing and blending of specialty chemicals including halogenated volatile organic compounds (VOCs). According to the information provided, several Site investigations were conducted beginning in 1983. The investigations included installation of 53 soil borings and 11 groundwater monitoring wells at the Site. The analytical results confirmed that soil and groundwater beneath the Site are impacted with VOCs and petroleum hydrocarbons. A total of 10 underground storage tanks (USTs) identified as potential sources were either removed or abandoned in place, filled with cement slurry, and the use of chlorinated solvents was also discontinued since 1990. As part of the remediation effort, a groundwater collection gallery was installed and operated from 1985 to 1996. The Site is located in the Central Groundwater Basin of the Coastal Plain of Los Angeles. Based on the soil boring logs, the soil beneath the Site consists of primarily silty clay, clayey silt and fine grained sand. Groundwater was encountered at 16 feet below ground surface (bgs) at the Site. The shallow groundwater encountered at the Site is part of the perched and semi-perched alluvial deposits underlain by the Bellflower aquiclude which are in turn underlain by the Artesia and Gage aquifers. The shallow groundwater flow is toward the northwest.

Case Type: Cleanup Program Site

Status: Completed - Case Closed

Lead Agency: LOS ANGELES RWQCB (REGION 4)

Case Worker: TA

Local Agency: Not Reported

RB Case Number: 698

Loc Case Number: Not Reported

File Location: Regional Board

Potential Contaminants of Concern: Not Reported

Potential Media Affected: Not Reported

How Discovered: Not Reported

How Discovered Description: Not Reported

Stop Method: Not Reported

Stop Method Description: Not Reported

Action Date: 2009-10-19

Action Type: ENFORCEMENT

Action: Amendment to Agreement

Action Date: 2008-12-02

Action Type: ENFORCEMENT

Action: Cost Recovery Agreement / N. of Reimbursement

Action Date: 2008-09-18

Action Type: ENFORCEMENT

[More Details Link](#)

DATABASE	STATUS	DISTANCE	ELEVATION	MAP ID
ENF-SMARTS-CA	Withdrawn	0.03 miles S	67 ft	26
SITE NAME			MAPS	ID
Chemetall US Inc			1, 4	247646
ADDRESS			CITY	ZIP
16961 Knott Ave			La Mirada	90638

DETAILS

Enforcement ID: 247646
 Facility ID: 246466
 Regulatory Measure ID: 191076
 Waste Discharge ID: 4 191016062
 Order/Resolution Number: UNKNOWN
 Regional Water Board number: 4
 Agency: Oakite Products Inc
 Agency Type: Private Business
 Regulatory Measure Type: Industrial
 Facility/Site County: Los Angeles
 Coverage Status: Active
 Enforcement Status: Withdrawn
 Enforcement Type: SEL
 Effective Date: 9/7/2000
 Termination Date: Not Reported
 Enforcement Adoption Date: 7/25/2001
 Enforcement Effective Date: Not Reported
 Enforcement Description: Notice of Noncompliance sent 7/25/01 for overdue 2000-01 annual report.
 Initial Assessed Amount: 0
 Total Assessment Amount: 0
 Liability \$ Amount: 0
 Liability \$ Paid: 0
 Project \$ Amount: Not Reported
 Project \$ Completed: 0
 Total \$ Paid/Completed: 0
 Agency Provided Latitude: 33.87751
 Agency Provided Longitude: -118.011416

[More Details Link](#)

DATABASE	STATUS	DISTANCE	ELEVATION	MAP ID
ENF-SMARTS-CA	Historical	0.03 miles S	67 ft	26
SITE NAME			MAPS	ID
Chemetall US Inc			1, 4	404213
ADDRESS			CITY	ZIP
16961 Knott Ave			La Mirada	90638

DETAILS

Enforcement ID: 404213
 Facility ID: 246466
 Regulatory Measure ID: 191076
 Waste Discharge ID: 4 191016062
 Order/Resolution Number: Not Reported
 Regional Water Board number: 4
 Agency: Oakite Products Inc
 Agency Type: Private Business
 Regulatory Measure Type: Industrial
 Facility/Site County: Los Angeles
 Coverage Status: Active
 Enforcement Status: Historical
 Enforcement Type: SEL
 Effective Date: 9/7/2000
 Termination Date: Not Reported
 Enforcement Adoption Date: 6/8/2010
 Enforcement Effective Date: 7/7/2010
 Enforcement Description: The letter, AR Review - Benchmark Exceedance, was sent to ensure that the permittee will develop and implement the BMPs to reduce or prevent pollutants in SW discharges. Letter also required permittee to submit evidence of implemented additional BMPs and SWPPP amendments if the permittee is already implementing the BMPs.
 Initial Assessed Amount: Not Reported
 Total Assessment Amount: Not Reported
 Liability \$ Amount: Not Reported
 Liability \$ Paid: Not Reported
 Project \$ Amount: Not Reported
 Project \$ Completed: Not Reported
 Total \$ Paid/Completed: Not Reported
 Agency Provided Latitude: 33.87751
 Agency Provided Longitude: -118.011416

[More Details Link](#)

DATABASE	STATUS	DISTANCE	ELEVATION	MAP ID
ENF-SMARTS-CA	Historical	0.03 miles S	67 ft	26
SITE NAME			MAPS	ID
Chemetall US Inc			1, 4	247676
ADDRESS			CITY	ZIP
16961 Knott Ave			La Mirada	90638

DETAILS

Enforcement ID: 247676
 Facility ID: 246466
 Regulatory Measure ID: 191076
 Waste Discharge ID: 4 191016062
 Order/Resolution Number: UNKNOWN
 Regional Water Board number: 4
 Agency: Oakite Products Inc
 Agency Type: Private Business
 Regulatory Measure Type: Industrial
 Facility/Site County: Los Angeles
 Coverage Status: Active
 Enforcement Status: Historical
 Enforcement Type: NOV
 Effective Date: 9/7/2000
 Termination Date: Not Reported
 Enforcement Adoption Date: 8/24/2001
 Enforcement Effective Date: Not Reported
 Enforcement Description: NOV sent 8/24/01 for overdue 2000-01 annual report.
 Initial Assessed Amount: 0
 Total Assessment Amount: 0
 Liability \$ Amount: 0
 Liability \$ Paid: 0
 Project \$ Amount: Not Reported
 Project \$ Completed: 0
 Total \$ Paid/Completed: 0
 Agency Provided Latitude: 33.87751
 Agency Provided Longitude: -118.011416

[More Details Link](#)

DATABASE	STATUS	DISTANCE	ELEVATION	MAP ID
ENF-SMARTS-CA	Withdrawn	0.03 miles S	67 ft	26
SITE NAME			MAPS	ID
Chemetall US Inc			1, 4	247677
ADDRESS			CITY	ZIP
16961 Knott Ave			La Mirada	90638

DETAILS

Enforcement ID: 247677
 Facility ID: 246466
 Regulatory Measure ID: 191076
 Waste Discharge ID: 4 191016062
 Order/Resolution Number: UNKNOWN
 Regional Water Board number: 4
 Agency: Oakite Products Inc
 Agency Type: Private Business
 Regulatory Measure Type: Industrial
 Facility/Site County: Los Angeles
 Coverage Status: Active
 Enforcement Status: Withdrawn
 Enforcement Type: SEL
 Effective Date: 9/7/2000
 Termination Date: Not Reported
 Enforcement Adoption Date: 7/19/2002
 Enforcement Effective Date: Not Reported
 Enforcement Description: Notice of Noncompliance sent 7/19/02 for overdue 2001-02 annual report.
 Initial Assessed Amount: 0
 Total Assessment Amount: 0
 Liability \$ Amount: 0
 Liability \$ Paid: 0
 Project \$ Amount: Not Reported
 Project \$ Completed: 0
 Total \$ Paid/Completed: 0
 Agency Provided Latitude: 33.87751
 Agency Provided Longitude: -118.011416

[More Details Link](#)

DATABASE	STATUS	DISTANCE	ELEVATION	MAP ID
ENF-SMARTS-CA	Historical	0.03 miles S	67 ft	26
SITE NAME			MAPS	ID
Chemetall US Inc			1, 4	246961
ADDRESS			CITY	ZIP
16961 Knott Ave			La Mirada	90638

DETAILS

Enforcement ID: 246961
 Facility ID: 246466
 Regulatory Measure ID: 191076
 Waste Discharge ID: 4 191016062
 Order/Resolution Number: UNKNOWN
 Regional Water Board number: 4
 Agency: Oakite Products Inc
 Agency Type: Private Business
 Regulatory Measure Type: Industrial
 Facility/Site County: Los Angeles
 Coverage Status: Active
 Enforcement Status: Historical
 Enforcement Type: NOV
 Effective Date: 9/7/2000
 Termination Date: Not Reported
 Enforcement Adoption Date: 8/19/2002
 Enforcement Effective Date: Not Reported
 Enforcement Description: NOV sent 8/19/02 for overdue 2001-02 annual report.
 Initial Assessed Amount: 0
 Total Assessment Amount: 0
 Liability \$ Amount: 0
 Liability \$ Paid: 0
 Project \$ Amount: Not Reported
 Project \$ Completed: 0
 Total \$ Paid/Completed: 0
 Agency Provided Latitude: 33.87751
 Agency Provided Longitude: -118.011416

[More Details Link](#)

DATABASE	STATUS	DISTANCE	ELEVATION	MAP ID
Eval-Hist-Other-CA	Refer: RWQCB	0.03 miles S	67 ft	26
SITE NAME			MAPS	ID
LEEDER CHEMICALS COMPANY			1, 4	19280414
ADDRESS			CITY	ZIP
16961 KNOTT AVENUE			LA MIRADA	90638

DETAILS

URL:
http://www.envirostor.dtsc.ca.gov/public/profile_report.asp?global_id=19280414
 Envirostor ID: 19280414
 County: LOS ANGELES
 Site Type: Historical
 Site Type Detailed: * Historical
 Acres: Not Reported
 APN: 7001018006
 National Priorities List: NO
 Lead Agency: NONE SPECIFIED
 Project Manager: Not Reported
 Supervisor: Referred - Not Assigned
 Division Branch: Cleanup Chatsworth
 Site Code: Not Reported
 Assembly: 57
 Senate: 32
 Congressional District: 38
 Special Program: Not Reported
 Status: Refer: RWQCB
 Status Date: 1995-08-31 00:00:00
 Past Uses: NONE SPECIFIED
 Restricted Use: NO
 Funding: Not Reported
 Regulatory Agencies Involved: NONE SPECIFIED
 Potential Contamination of Concern: NONE SPECIFIED
 Confirmed Contamination of Concern: NONE SPECIFIED
 Potential Media Affected: NONE SPECIFIED

[More Details Link](#)

DATABASE	STATUS	DISTANCE	ELEVATION	MAP ID
FRS-US	Listed	0.03 miles S	67 ft	26
SITE NAME			MAPS	ID
BRENT AMERICA INCORPORATED			1, 4	110012440153
ADDRESS			CITY	ZIP
16961 KNOTT AVENUE			LA MIRADA	90638-6070

DETAILS

FRS Facility Detail Report URL:

http://ofmpub.epa.gov/enviro/fii_query_detail.disp_program_facility?p_registry_id=110012440153

Create Date: 01-MAR-2000 00:00:00

Update Date: 01-JUN-2017 17:17:18

Program System: BR, CA-ENVIROVIEW, EIS, HWTS-DATAMART, NCDB, RCRAINFO, SSTS, TRIS, TSCA

Interest Type(s): AIR EMISSIONS CLASSIFICATION UNKNOWN, COMPLIANCE ACTIVITY, HAZARDOUS AIR POLLUTANT MAJOR, HAZARDOUS WASTE BIENNIAL REPORTER, LQG, PESTICIDE PRODUCER, STATE MASTER, TRI REPORTER, TSCA SUBMITTER

DATABASE	STATUS	DISTANCE	ELEVATION	MAP ID
FRS-US	Listed	0.03 miles S	67 ft	26
SITE NAME			MAPS	ID
ARDROX CORP. (FORMER) NOW BRENT AMERICA			1 , 4	110066267391
ADDRESS			CITY	ZIP
16961 KNOTT AVENUE			LA MIRADA	90638

DETAILS

FRS Facility Detail Report URL:

http://ofmpub.epa.gov/enviro/fii_query_detail.disp_program_facility?p_registry_id=110066267391

Create Date: 14-OCT-2015 10:43:32

Program System: CA-ENVIROVIEW

Interest Type(s): STATE MASTER

DATABASE	STATUS	DISTANCE	ELEVATION	MAP ID
Hist-CA	No Longer Listed	0.03 miles S	67 ft	26
SITE NAME			MAPS	ID
OAKITE PRODUCTS			1 , 4	4520598C-CAD008258295
ADDRESS			CITY	ZIP
16961 KNOTT AVE			LA MIRADA	90638

DETAILS

No Additional Details Found

DATABASE	STATUS	DISTANCE	ELEVATION	MAP ID
Hist-CA	No Longer Listed	0.03 miles S	67 ft	26
SITE NAME			MAPS	ID
ARDROX CORP. (FORMER) NOW BRENT AMERICA			1, 4	299CF295-SLT4L6981856
ADDRESS			CITY	ZIP
16961 KNOTT AVENUE			LA MIRADA	
DETAILS				
<p>Previous List: SLIC-Closed Archived: 9/29/2010 CASE_TYPE: Cleanup Program Site Status Date: 9/19/2009 LEAD_AGENCY: LOS ANGELES RWQCB (REGION 4) CASEWORKER: TA RB_CASE_NUMBER: 698 FILE_LOCATION: Regional Board SITE_HISTORY: "The Site comprises of two connected office, warehouse, and operation structures that were formerly used for mixing and blending of specialty chemicals including halogenated volatile organic compounds (VOCs). According to the information provided, severa Date: 1/1/1950 Action Type: Other ACTION: Leak Reported Date: 5/17/2002 ACTION: Open - Case Begin Date Date: 5/17/2002 ACTION: Open - Site Assessment Date: 4/3/2003 Action Type: RESPONSE ACTION: Monitoring Report - Quarterly Date: 4/4/2003 Action Type: ENFORCEMENT ACTION: * No Action Date: 9/14/2005 ACTION: Open - Site Assessment Date: 12/6/2007 Action Type: ENFORCEMENT ACTION: Staff Letter More Details Link</p>				

DATABASE	STATUS	DISTANCE	ELEVATION	MAP ID
Hist-CA	No Longer Listed	0.03 miles S	67 ft	26
SITE NAME			MAPS	ID
LEEDER CHEMICALS COMPANY			1, 4	BBA5AC3-19280414
ADDRESS			CITY	ZIP
16961 KNOTT AVENUE			LA MIRADA	90638
DETAILS				
No Additional Details Found				

DATABASE	STATUS	DISTANCE	ELEVATION	MAP ID
Hist-CA	No Longer Listed	0.03 miles S	67 ft	26
SITE NAME			MAPS	ID
CHEMETALL U. S. INC			1, 4	CAD008258295
ADDRESS			CITY	ZIP
16961 KNOTT AVE			LA MIRADA	90638
DETAILS				
Original Database: RCRA-LQG-US Last Agency Status: Listed Archive Date: 09/16/16 No Longer Listed-				

DATABASE	STATUS	DISTANCE	ELEVATION	MAP ID
Hist-CA	Name Changed	0.03 miles S	67 ft	26
SITE NAME			MAPS	ID
CHEMETALL U.S., INC.			1, 4	006487-035639-LAC
ADDRESS			CITY	ZIP
16961 KNOTT AVE			LA MIRADA	90638

DETAILS

Original Database: County-Others-CA
 Last Agency Status: Listed
 Archive Date: 02/17/17
 Name Changed-Source of the list: County of Los Angeles
 Responsible Agency: Los Angeles Department of Public Works Industrial Waste & Stormwater Permits
 URL:
<http://ladpw.org/epd/OpenFileReview/DMSResults.aspx?fileno=035639>
 File Number: 006487-035639
 Where City: 16
 Status: PERM
 Status Description: Active Permitted File
 Type: I
 Type Description: Industrial Waste File

DATABASE	STATUS	DISTANCE	ELEVATION	MAP ID
Hist-CA	No Longer Listed	0.03 miles S	67 ft	26
SITE NAME			MAPS	ID
LEEDER CHEMICALS COMPANY			1,4	SD0011285
ADDRESS			CITY	ZIP
16961 KNOTT AVE			LA MIRADA	

DETAILS

Original Database: SML-CA
 Last Agency Status: Listed
 Archive Date: 03/08/17
 No Longer Listed-Record ID: SD0011285
 Facility ID: FA0015053
 Assigned To: Not Reported
 Abated Date: Not Reported
 Abated? (Y/N): N
 Folder Location: NO FILE.

DATABASE	STATUS	DISTANCE	ELEVATION	MAP ID
Hist-CA	No Longer Listed	0.03 miles S	67 ft	26
SITE NAME			MAPS	ID
ARDROX INC (FORMER)			1 , 4	CC040B62-T0603701532
ADDRESS			CITY	ZIP
16961 KNOTT AVE			LA MIRADA	90638
DETAILS				
No Additional Details Found				

DATABASE	STATUS	DISTANCE	ELEVATION	MAP ID
Hist-CA	No Longer Listed	0.03 miles S	67 ft	26
SITE NAME			MAPS	ID
BRENT AMERICA INC			1 , 4	679442E0-CAD008258295
ADDRESS			CITY	ZIP
16961 KNOTT AVE			LAMIRADA	90638

DETAILS

Original Database: HWIS-CA

Archive Date: 10/23/2013

Year: 2011

CAT_DESC: Liquids with pH <= 2 with metals

CODE_VALUE_DESC: STORAGE, BULKING, AND/OR TRANSFER OFF SITE--NO TREATMENT/RECOVERY (H010-H129) OR (H131-H135)

TONS: 0.247

Year: 2011

CAT_DESC: Off-specification, aged or surplus organics

CODE_VALUE_DESC: OTHER RECOVERY OF RECLAMATION FOR REUSE INCLUDING ACID REGENERATION, ORGANICS RECOVERY ECT

TONS: 0.3945

Year: 2011

CAT_DESC: Liquids with pH <= 2 with metals

CODE_VALUE_DESC: LANDFILL OR SURFACE IMPOUNDMENT THAT WILL BE CLOSED AS LANDFILL(TO INCLUDE ON-SITE TREATMENT AND/OR STABILIZATION)

TONS: 0.48

Year: 2011

CAT_DESC: Liquids with pH <= 2

CODE_VALUE_DESC: LANDFILL OR SURFACE IMPOUNDMENT THAT WILL BE CLOSED AS LANDFILL(TO INCLUDE ON-SITE TREATMENT AND/OR STABILIZATION)

TONS: 0.096

Year: 2011

CAT_DESC: Halogenated solvents (chloroforms, methyl chloride, perchloroethylene, etc)

CODE_VALUE_DESC: FUEL BLENDING PRIOR TO ENERGY RECOVERY AT ANOTHER SITE

TONS: 2.4568

Year: 2011

CAT_DESC: Liquids with pH <= 2 with metals

CODE_VALUE_DESC: CHEMICAL REDUCTION WITH OR WITHOUT PRECIPITATION

TONS: 0.0165

Year: 2011

[More Details Link](#)

DATABASE	STATUS	DISTANCE	ELEVATION	MAP ID
Hist-CA	No Longer Listed	0.03 miles S	67 ft	26
SITE NAME			MAPS	ID
CHEMETALL US, INC			1, 4	001020-CA -001
ADDRESS			CITY	ZIP
16961 KNOTT AVE			LA MIRADA	90638

DETAILS

Original Database: SSTS-US
 Last Agency Status: Listed
 Archive Date: 07/30/17
 No Longer Listed-Active Establishment Listing Information
 Region: Region 9
 Est Number: 001020-CA -001
 County Name: Not Reported
 Address 2: Not Reported
 Mailing Address: 16961 KNOTT AVE
 Mailing City: LA MIRADA
 Mailing State Code: CA
 Mailing Zip Code: 90638
 Contact Name: DARYL BURNETT -PT MGR
 Contact Title: MICHAEL CHANG -MGR H&E*
 Contact Phone Number: 949-282-3288
 Contact Email Address: TODD.HAVERLOCK@CHEMETALL.COM
 Company Name: CHEMETALL US, INC
 Company HQ Site Address: 675 CENTRAL AVE
 Company HQ Site City: NEW PROVIDENCE
 Company HQ Site State Code: NJ
 Company HQ Site Zip Code: 7974
 Company HQ Mailing Address: 675 CENTRAL AVE|NEW PROVIDENCE, NJ 07974
 Company Authorized Agent Name: Not Reported
 Company Contact Name: CHARLES F RELL, VP|MICHAEL CHANG, MGR H&E|P: 908-508-2140|E: MICHAEL.CHANG@CHEMETALL.COM
 Est Create: 12/18/1973
 Update Date: 2/24/2014

[More Details Link](#)

DATABASE	STATUS	DISTANCE	ELEVATION	MAP ID
Hist-CA	No Longer Listed	0.03 miles S	67 ft	26
SITE NAME			MAPS	ID
EMT/Brent America, Inc.			1 , 4	E74BA71C-71002159
ADDRESS			CITY	ZIP
16961 Knott Avenue			La Mirada	90638
DETAILS				
No Additional Details Found				

DATABASE	STATUS	DISTANCE	ELEVATION	MAP ID
Hist-CA	No Longer Listed	0.03 miles S	67 ft	26
SITE NAME			MAPS	ID
Ardrox Inc.			1 , 4	CC040B62-SL603792793
ADDRESS			CITY	ZIP
16961 KNOTT AVE.			La Mirada	90638
DETAILS				
No Additional Details Found				

DATABASE	STATUS	DISTANCE	ELEVATION	MAP ID
Hist-CA	No Longer Listed	0.03 miles S	67 ft	26
SITE NAME			MAPS	ID
CHEMETALL U,S., INC,			1 , 4	SC AQMD-SC-124016
ADDRESS			CITY	ZIP
16961 KNOTT AVE			LA MIRADA	90638

DETAILS

Original Database: Air-CA
 Last Agency Status: Listed
 Archive Date: 12/20/16
 No Longer Listed-Toxic Facility Information
 Agency ID Desc: The first portion is the Air Quality District, the second portion is the County, the last is the Facility ID
 Facility ID: 124016
 Database Year: 2015
 Air Basin: SC
 County Code: 19
 District Code: SC
 District: SOUTH COAST AQMD
 Facility SIC Code: 9999
 COID: LA
 Prioritization Thresholds: Not Reported
 Health Risk Assessment (HRA): Not Reported
 Non-Cancer Chronic Hazard Index: Not Reported
 Non-Cancer Acute Hazard Index: Not Reported
 CHAPIS: Not Reported
 CERR Code: Not Reported

Pollutant Information
 TOG - Total Organic Gases (Tons/Yr): 1.167973924
 ROG - Reactive Organic Gases (Tons/Yr): 0.98685
 CO - Carbon Monoxide (Tons/Yr): 0.04032
 NOx - Oxides of Nitrogen (Tons/Yr): 0.07868
 SOx - Oxides of Sulfur (Tons/Yr): 0.11865

[More Details Link](#)

DATABASE	STATUS	DISTANCE	ELEVATION	MAP ID
Hist-CA	No Longer Listed	0.03 miles S	67 ft	26
SITE NAME			MAPS	ID
ARDROX CORP. (FORMER) NOW BRENT AMERICA			1 , 4	C1366D37-SLT4L6981856
ADDRESS			CITY	ZIP
16961 KNOTT AVENUE			LA MIRADA	
DETAILS				
No Additional Details Found				

DATABASE	STATUS	DISTANCE	ELEVATION	MAP ID
Hist-CalFID-CA	Listed	0.03 miles S	67 ft	26
SITE NAME			MAPS	ID
TANK LEAK-CONTAMINATED SOIL			1, 4	1182347
ADDRESS			CITY	ZIP
16961 KNOTT AVE			LA MIRADA	90638
DETAILS				
Reported Date: 1998				

DATABASE	STATUS	DISTANCE	ELEVATION	MAP ID
Hist-CALSITES-CA	Listed	0.03 miles S	67 ft	26
SITE NAME			MAPS	ID
LEEDER CHEMICALS COMPANY			1, 4	241482
ADDRESS			CITY	ZIP
16961 KNOTT AVENUE			LA MIRADA	90638
DETAILS				
Reported Date: 1998				

DATABASE	STATUS	DISTANCE	ELEVATION	MAP ID
Hist-Chemical Manufacturing	Listed	0.03 miles S	67 ft	26
SITE NAME			MAPS	ID
BRENT AMERICA			1, 4	278874-PD
ADDRESS			CITY	ZIP
16961 KNOTT AVE			LA MIRADA	90638-6070

DETAILS				
Listing Year: 1997 SIC Category: SOAPS & DETERGENTS-MANUFACTURERS SIC Code: 284101				

DATABASE	STATUS	DISTANCE	ELEVATION	MAP ID
Hist-Chemical Manufacturing	Listed	0.03 miles S	67 ft	26
SITE NAME			MAPS	ID
CHEMETALL OAKITE			1, 4	18412
ADDRESS			CITY	ZIP
16961 KNOTT AVE			La Mirada	90638

DETAILS				
Sic Code: 2841 Desc: Mfg/Dist Chemicals/Gases/Solids Site Added: 2/2010				

DATABASE	STATUS	DISTANCE	ELEVATION	MAP ID
Hist-FIFRA-US	Listed	0.03 miles S	67 ft	26
SITE NAME			MAPS	ID
BRENT AMERICA, INC.			1, 4	956
ADDRESS			CITY	ZIP
16961 KNOTT AVE			LOS ANGELES	90638

DETAILS
<p> Region: 05 Docket Number: 5-IFFRA-96-001 Major Action Issued: 11/20/1995 First Violation Code: 1AA Proposed Penalty: 5000 Final Assessment: 4000 Final Order: 0 Action is completed and Closed: 3/3/1997 </p>

DATABASE	STATUS	DISTANCE	ELEVATION	MAP ID
Hist-FINDS-US	Listed	0.03 miles S	67 ft	26
SITE NAME			MAPS	ID
LEEDER ARDROX INC			1, 4	241482
ADDRESS			CITY	ZIP
16961 KNOTT AVE			LA MIRADA	90638
DETAILS				
Reported Date: 1998				

DATABASE	STATUS	DISTANCE	ELEVATION	MAP ID
Hist-LUSTIS-CA	Listed	0.03 miles S	67 ft	26
SITE NAME			MAPS	ID
BRENT AMERICA, INC./ARDROX INC			1, 4	7432907
ADDRESS			CITY	ZIP
16961 KNOTT AVE			LA MIRADA	90638
DETAILS				
Reported Date: 1998				

DATABASE	STATUS	DISTANCE	ELEVATION	MAP ID
Historical-CA	Listed	0.03 miles S	67 ft	26
SITE NAME			MAPS	ID
LEEDER CHEMICALS COMPANY			1, 4	19280414
ADDRESS			CITY	ZIP
16961 KNOTT AVENUE			LA MIRADA	90638
DETAILS				
<p>URL: http://www.envirostor.dtsc.ca.gov/public/profile_report.asp?global_id=19280414 Envirostor ID: 19280414 County: LOS ANGELES Agency Provided Latitude: 33.8775108669667 Agency Provided Longitude: -118.012527936486 Program Type: HISTORICAL Status: REFER: RWQCB Status Date: 8/31/1995 Site Code: Not Reported CALENVIROSCREEN SCORE: 76-80%</p>				

DATABASE	STATUS	DISTANCE	ELEVATION	MAP ID
HIST-R4-CA	Listed	0.03 miles S	67 ft	26
SITE NAME			MAPS	ID
ARDROX INC (FORMER)			1, 4	906380016-UST
ADDRESS			CITY	ZIP
16961 KNOTT AVE			LA MIRADA	90638

DETAILS

Type: UST
 Source of the list: Region 4 - Los Angeles Regional Water Quality Control Board
 CASENO: 906380016
 STAFF: SLC
 LEGENDCODE: RA
 LOCATION COMMUNITY: Not Reported
 LOCATION XSTREET: Not Reported
 STATUS: 8
 LEADAGENCY: R
 DISTANCE: 2020
 STATE_WELL: 03S11W27G01S
 DTW: 0
 LAT: 33.8774688448
 LONG: -118.012131229

DATABASE	STATUS	DISTANCE	ELEVATION	MAP ID
HIST-R4-CA	Listed	0.03 miles S	67 ft	26
SITE NAME			MAPS	ID
ARDROX INC (FORMER)			1, 4	340-SLIC
ADDRESS			CITY	ZIP
16961 KNOTT AVE			LA MIRADA	90638

DETAILS

Type: Active Slic
 Source of the list: Region 4 - Los Angeles Regional Water Quality Control Board
 SLIC_NO: 0698
 WDB_ID: Not Reported
 STAFF: SSH
 STATUS: 1
 GWT_DEPTH: Not Reported
 SUBSTANCE: VOCs
 PROGRAM_TY: SLIC
 RISK: Not Reported
 RANK: High
 BROWNFIELD: No
 LAT: 33.876308958
 LONG: -118.01164206

DATABASE	STATUS	DISTANCE	ELEVATION	MAP ID
Hist-Regional-SLIC-CA	Listed	0.03 miles S	67 ft	26
SITE NAME			MAPS	ID
FORMER ARDROX INC			1, 4	241482
ADDRESS			CITY	ZIP
16961 KNOTT AVENU			LA MIRADA	90638
DETAILS				
<p>Reported Date: 1998 List: Region #4-SLIC List Agency: Regional Water Quality Control Board, Region #4</p>				

DATABASE	STATUS	DISTANCE	ELEVATION	MAP ID
Hist-SCL-CA	Listed	0.03 miles S	67 ft	26
SITE NAME			MAPS	ID
ARDROX, INC.			1, 4	931652
ADDRESS			CITY	ZIP
16961 KNOTT AVE			LA MIRADA	90638
DETAILS				
<p>Reported Date: 1998</p>				

DATABASE	STATUS	DISTANCE	ELEVATION	MAP ID
Hist-TRIS-US	Listed	0.03 miles S	67 ft	26
SITE NAME			MAPS	ID
BRENT AMERICA INC.			1, 4	931652
ADDRESS			CITY	ZIP
16961 KNOTT AVE.			LA MIRADA	90638

DETAILS				
Reported Date: 1998				

DATABASE	STATUS	DISTANCE	ELEVATION	MAP ID
Hist-US	No Longer Listed	0.03 miles S	67 ft	26
SITE NAME			MAPS	ID
BRENT AMERICA INCORPORATED			1 , 4	7CA3542A-110012440153
ADDRESS			CITY	ZIP
16961 KNOTT AVENUE			LA MIRADA	90638-6070

DETAILS				
<p>Original Database: TSCA-US Archive Date: 09/03/2013 Toxic Substances Control Act Report Link: http://oaspub.epa.gov/enviro/tsca.get_chem_info?v_registry_id=110012440153 Facility Report Link: http://oaspub.epa.gov/enviro/fii_query_dtl.disp_program_facility?p_registry_id=110012440153 Compliance Report Link: http://www.epa-echo.gov/cgi-bin/get1cReport.cgi?tool=echo&IDNumber=110012440153</p>				

DATABASE	STATUS	DISTANCE	ELEVATION	MAP ID
Hist-US	No Longer Listed	0.03 miles S	67 ft	26
SITE NAME			MAPS	ID
OAKITE PRODUCTS, INC.			1 , 4	5CB2F9E-CAD008258295
ADDRESS			CITY	ZIP
16961 KNOTT AVE.			LA MIRADA	90638

DETAILS				
<p>OrgDatabase: RCRA ArchDate: 3/23/2013</p>				

DATABASE	STATUS	DISTANCE	ELEVATION	MAP ID
Hist-US	No Longer Listed	0.03 miles S	67 ft	26
SITE NAME			MAPS	ID
OAKITE PRODUCTS, INC.			1, 4	A44A3FD3-CAD008258295
ADDRESS			CITY	ZIP
16961 KNOTT AVE.			LA MIRADA	90638
DETAILS				
<p>Original Database: RCRA-US Archive Date: 05/30/2013 Additional details may be found online using the following link:</p> <p>http://oaspub.epa.gov/enviro/fii_query_dtl_disp_program_facility?pgm_sys_id_in=CAD008258295&pgm_sys_acrnm_in=RCRAINFO</p> <p>;</p> <p>Generator Status Universe: SQG NAICS1: POLISH AND OTHER SANITATION GOOD MANUFACTURING Active Site Indicator: H---- Owner Name: COUSINS RANCH LLC Operator Name: OAKITE PRODUCTS, INC. In Handler Universes: Y In a Universe: Y</p> <p>Reporting Cycle Year: 2005 Receive Date: 20060328 Current Site Name: OAKITE PRODUCTS, INC. Reporting Cycle Year: 1999 Receive Date: 20001012 Current Site Name: BRENT AMERICA, INC. Reporting Cycle Year: 1997 Receive Date: 19990304 Current Site Name: BRENT AMERICA, INC. Reporting Cycle Year: 1995 Receive Date: 19960313 Current Site Name: BRENT AMERICA, INC. Reporting Cycle Year: 1991</p> <p>More Details Link</p>				

DATABASE	STATUS	DISTANCE	ELEVATION	MAP ID
Hist-UST-CA	Listed	0.03 miles S	67 ft	26
SITE NAME			MAPS	ID
LEEDER CHEMICALS INC			1, 4	245034
ADDRESS			CITY	ZIP
16961 KNOTT AVENUE			LA MIRADA	90638
DETAILS				
<p>Note: ID has been assigned by ERS</p> <p>Tank Details:</p> <p>http://geotracker.waterboards.ca.gov/ustpdfs/pdf/0002755B.pdf</p> <p>County: Los Angeles</p>				

DATABASE	STATUS	DISTANCE	ELEVATION	MAP ID
HWIS-CA	Listed	0.03 miles S	67 ft	26
SITE NAME			MAPS	ID
BRENT AMERICA INC			1, 4	CAD008258295
ADDRESS			CITY	ZIP
16961 KNOTT AVE			LAMIRADA	906380000

DETAILS

EPA ID: CAD008258295
 Facility County: 19
 Mailing Street: 16961 KNOTT AVE
 Mailing City: LA MIRADA
 Mailing State: CA
 Mailing Zip: 906386015
 Contact Name: BRENT AMERICA HOLDING INC
 Contact Phone: 7147392821

Year: 2016
 TONS: 0.4675
 TSD EPA ID: CAD059494310
 Category Code: 181
 Category Description: Other inorganic solid waste
 Method Description: STORAGE, BULKING, AND/OR TRANSFER OFF SITE--NO TREATMENT/RECOVERY (H010-H129) OR (H131-H135)

Year: 2016
 TONS: 0.0075
 TSD EPA ID: ARD069748192
 Category Code: 551
 Category Description: Laboratory waste chemicals
 Method Description: INCINERATION--THERMAL DESTRUCTION OTHER THAN USE AS A FUEL

Year: 2016
 TONS: 0.2225
 TSD EPA ID: CAD059494310
 Category Code: 331
[More Details Link](#)

DATABASE	STATUS	DISTANCE	ELEVATION	MAP ID
NPDES-CA	Listed	0.03 miles S	67 ft	26
SITE NAME			MAPS	ID
Chemetall US Inc			1, 4	6014
ADDRESS			CITY	ZIP
16961 Knott Ave			La Mirada	90638

DETAILS

DISCHARGER: Oakite Products Inc
 DISCHARGER ID: 0
 RM STATUS: Terminated
 REGION CODE: 4
 REG MEAS ID: 191076
 ORDER NUMBER: 97-03-DWQ
 NPDES NUMBER: CAS000001
 REG MEAS TYPE: Enrollee
 FACILITY PLACE ID: Not Reported
 WDID: 4 191016062
 PROGRAM: Industrial
 ADOPTION DATE: Not Reported
 EFFECTIVE DATE: 9/7/2000
 EXPIRATION DATE: Not Reported
 TERMINATION DATE: 6/23/2016
 COUNTY: Los Angeles
 DISCHARGER STREET ADDRESS: 16961 Knott Ave
 DISCHARGER CITY: La Mirada
 DISCHARGER STATE: California
 DISCHARGER ZIP CODE: 90638

DATABASE	STATUS	DISTANCE	ELEVATION	MAP ID
NPDES-SW-CA	Listed	0.03 miles S	67 ft	26
SITE NAME			MAPS	ID
Brent America			1, 4	189142
ADDRESS			CITY	ZIP
16961 Knott Ave			La Mirada	90638

DETAILS

Facility and Program Information
 Regulatory Measure ID: 189142
 Regulatory Measure Type: Industrial
 Waste Discharge ID: 4 191003394
 Regional Water Board number: 4
 Processed Date: 4/3/1992
 Termination Date: 10/15/2000
 Coverage Status: Terminated
 Facility/Site County: Los Angeles
 Facility Size: 105000
 Facility Size Unit: SqFt
 Facility Imperviousness: 2
 Operator Name: Brent America
 Operator Address: 16961 Knott Ave
 Operator City: La Mirada
 Operator State: California
 Operator Zip: 90638
 Operator Type: Private Business
 Construction Start Date: Not Reported
 Project Completion Date: Not Reported
 Grade Completion Date: Not Reported
 Imperviousness After Construction: Not Reported
 Imperviousness Before Construction: Not Reported
 Total Area Disturbed: Not Reported
 Percent of Total Area Disturbed: Not Reported
 Primary SIC: 2899-Chemicals and Chemical Preparations, NEC
 Secondary SIC: 2842-Speciality Cleaning, Polishing, and Sanitary Preparations

[More Details Link](#)

DATABASE	STATUS	DISTANCE	ELEVATION	MAP ID
NPDES-SW-CA	Listed	0.03 miles S	67 ft	26
SITE NAME			MAPS	ID
Chemetall US Inc			1, 4	191076
ADDRESS			CITY	ZIP
16961 Knott Ave			La Mirada	90638

DETAILS

Facility and Program Information
 Regulatory Measure ID: 191076
 Regulatory Measure Type: Industrial
 Waste Discharge ID: 4 191016062
 Regional Water Board number: 4
 Processed Date: 9/7/2000
 Termination Date: Not Reported
 Coverage Status: Active
 Facility/Site County: Los Angeles
 Facility Size: 104500
 Facility Size Unit: SqFt
 Facility Imperviousness: Not Reported
 Operator Name: Oakite Products Inc
 Operator Address: 16961 Knott Ave
 Operator City: La Mirada
 Operator State: California
 Operator Zip: 90638
 Operator Type: Private Business
 Construction Start Date: Not Reported
 Project Completion Date: Not Reported
 Grade Completion Date: Not Reported
 Imperviousness After Construction: Not Reported
 Imperviousness Before Construction: Not Reported
 Total Area Disturbed: Not Reported
 Percent of Total Area Disturbed: Not Reported
 Primary SIC: 2842-Speciality Cleaning, Polishing, and Sanitary Preparations
 Secondary SIC: 2899-Chemicals and Chemical Preparations, NEC

[More Details Link](#)

DATABASE	STATUS	DISTANCE	ELEVATION	MAP ID
RCRA-LQG-US	Listed	0.03 miles S	67 ft	26
SITE NAME			MAPS	ID
CHEMETALL U. S. INC.			1, 4	CAD008258295
ADDRESS			CITY	ZIP
16961 KNOTT AVE.			LA MIRADA	90638

DETAILS

Additional details may be found online using the following link:

https://enviro.epa.gov/enviro/rcrainfoquery_3.facility_information?pgm_sys_id=CAD008258295

Source Type: A

Generator Status Universe: LQG

Generator Status: Large Quantity Generator

NAICS1: POLISH AND OTHER SANITATION GOOD MANUFACTURING

Active Site Indicator: H----

Owner Name: COUSINS RANCH, LLC

Operator Name: CHEMETALL US, INC.

In Handler Universes: Y

In a Universe: Y

Short Term Generator: Y

Importer Activity: N

Mixed Waste Generator: N

Transporter Activity: N

Transfer Facility: N

Recycler Activity: N

Onsite Burner Exemption: N

Furnace Exemption: N

Underground Injection Activity: N

Receives Waste From Off-site: N

Universal Waste: N

Universal Waste Destination Facility: N

Used Oil Universe: NNNNNNN

Federal Universal Waste: N

Active Site Federally Regulated TSDF: -----

[More Details Link](#)

DATABASE	STATUS	DISTANCE	ELEVATION	MAP ID
RCRA-NON-US	Listed	0.03 miles S	67 ft	26
SITE NAME			MAPS	ID
SOLID STATE DEVICES			1 , 4	CAC002975323
ADDRESS			CITY	ZIP
16961 KNOTT AVENUE			LA MIRADA	90638

DETAILS

Additional details may be found online using the following link:

https://enviro.epa.gov/enviro/rcrainfoquery_3.facility_information?pgm_sys_id=CAC002975323

Source Type: Implementer

Generator Status Universe: N

Generator Status: Non-Generator

NAICS1: ALL OTHER WASTE MANAGEMENT SERVICES

Active Site Indicator: H----

Owner Name: SOLID STATE DEVICES

Operator Name: SOLID STATE DEVICES

In Handler Universes: Y

In a Universe: Y

Short Term Generator: N

Importer Activity: N

Mixed Waste Generator: N

Transporter Activity: Y

Transfer Facility: N

Recycler Activity: N

Onsite Burner Exemption: N

Furnace Exemption: N

Underground Injection Activity: N

Receives Waste From Off-site: N

Universal Waste: N

Universal Waste Destination Facility: Y

Used Oil Universe: NNNNNNN

Federal Universal Waste: N

Active Site Federally Regulated TSDF: -----

[More Details Link](#)

DATABASE	STATUS	DISTANCE	ELEVATION	MAP ID
SLIC-Closed-CA	Completed - Case Closed	0.03 miles S	67 ft	26
SITE NAME			MAPS	ID
ARDROX CORP. (FORMER) NOW BRENT AMERICA			1 , 4	SLT4L6981856
ADDRESS			CITY	ZIP
16961 KNOTT AVENUE			LA MIRADA	

DETAILS

Sites Details

URL:

http://geotracker.waterboards.ca.gov/profile_report.asp?global_id=SLT4L6981856

Global ID: SLT4L6981856

Case Type: Cleanup Program Site

Status: Completed - Case Closed

Status Date: Not Reported

CUF Case: NO

Lead Agency: LOS ANGELES RWQCB (REGION 4)

Case Worker: TA

Local Agency: Not Reported

RB Case Number: 0698

Loc Case Number: Not Reported

File Location: Regional Board

Potential Contaminants of Concern: Not Reported

Potential Media Affected: Not Reported

Site History: The Site comprises of two connected office, warehouse, and operation structures that were formerly used for mixing and blending of specialty chemicals including halogenated volatile organic compounds (VOCs). According to the information provided, several Site investigations were conducted beginning in 1983. The investigations included installation of 53 soil borings and 11 groundwater monitoring wells at the Site. The analytical results confirmed that soil and groundwater beneath the Site are impacted with VOCs and petroleum hydrocarbons. A total of 10 underground storage tanks (USTs) identified as potential sources were either removed or abandoned in place, filled with cement slurry, and the use of chlorinated solvents was also discontinued since 1990. As part of the remediation effort, a groundwater collection gallery was installed and operated from 1985 to 1996. The Site is located in the Central Groundwater Basin of the Coastal Plain of Los Angeles. Based on the soil boring logs, the soil beneath the Site consists of primarily silty clay, clayey silt and fine grained sand. Groundwater was encountered at 16 feet below ground surface (bgs) at the Site. The shallow groundwater encountered at the Site is part of the perched and semi-perched alluvial deposits underlain by the Bellflower aquiclude which are in turn underlain by the Artesia and Gage aquifers. The shallow groundwater flow is toward the northwest.

Begin Date: 2002-05-17 00:00:00

How Discovered: Not Reported

How Discovered Description: Not Reported

Stop Method: Not Reported

Stop Method Description: Not Reported

Agency Provided Latitude: 33.880907

Agency Provided Longitude: -118.010528

Regulatory Activities Details

[More Details Link](#)

DATABASE	STATUS	DISTANCE	ELEVATION	MAP ID
TierPer-CA	Refer: Other Agency	0.03 miles S	67 ft	26
SITE NAME			MAPS	ID
EMT/Brent America, Inc.			1 , 4	71002159
ADDRESS			CITY	ZIP
16961 Knott Avenue			La Mirada	90638

DETAILS

URL:
http://www.envirostor.dtsc.ca.gov/public/profile_report.asp?global_id=71002159
 Envirostor ID: 71002159
 County: LOS ANGELES
 Site Type: Tiered Permit
 Site Type Detailed: Tiered Permit
 Acres: Not Reported
 APN: NONE SPECIFIED
 National Priorities List: NO
 Lead Agency: NONE SPECIFIED
 Project Manager: Not Reported
 Supervisor: Not Reported
 Division Branch: Cleanup Chatsworth
 Site Code: Not Reported
 Assembly: 57
 Senate: 32
 Congressional District: 38
 Special Program: Not Reported
 Status: Refer: Other Agency
 Status Date: Not Reported
 Past Uses: NONE SPECIFIED
 Restricted Use: NO
 Funding: Not Reported
 Regulatory Agencies Involved: NONE SPECIFIED
 Potential Contamination of Concern: NONE SPECIFIED
 Confirmed Contamination of Concern: NONE SPECIFIED
 Potential Media Affected: NONE SPECIFIED

[More Details Link](#)

DATABASE	STATUS	DISTANCE	ELEVATION	MAP ID
TRIS2000-US	Listed	0.03 miles S	67 ft	26
SITE NAME			MAPS	ID
CHEMETALL US INC (FKA OAKITE PRODUCTS INC)			1, 4	90638RDRXN16961
ADDRESS			CITY	ZIP
16961 KNOTT AVE			LA MIRADA	906386015

DETAILS

URL:
http://oaspub.epa.gov/enviro/tris_control_v2.tris_print?tris_id=90638RDRXN16961
 TRI Facility ID: 90638RDRXN16961
 County: LOS ANGELES
 Federal Facility: NO
 Primary SIC: 2842
 Primary NAICS: 325612
 Parent Company Name: ALBEMARLE CORP
 Parent Company DB Number: 825080096
 Year: 2000
 Document Control Number: 1300146049198
 CHEMICAL: ZINC COMPOUNDS
 CAS_#/COMPOUND_ID: N982
 Is chemical a clean Air Act Chemical?: NO
 Classification: Standard TRI Chemical
 METAL: YES
 Metal Category: 1
 CARCINOGEN: NO
 Form Type: A
 Unit of Measure: Pounds
 On site Fugitive Air Releases: 0
 On site Stack Air Releases: 0
 On site Water Releases: 0
 On site Underground Injection Releases to Class I Wells: 0
 On site Underground Injection Releases to Class II-V Wells: 0
 On site RCRA C Landfills Releases: 0
 On site Other Landfills Releases: 0

[More Details Link](#)

DATABASE	STATUS	DISTANCE	ELEVATION	MAP ID
TRIS2010-US	Listed	0.03 miles S	67 ft	26
SITE NAME			MAPS	ID
CHEMETALL US INC (FKA OAKITE PRODUCTS INC)			1, 4	90638RDRXN16961
ADDRESS			CITY	ZIP
16961 KNOTT AVE			LA MIRADA	90638

DETAILS

URL:
http://oaspub.epa.gov/enviro/tris_control_v2.tris_print?tris_id=90638RDRXN16961
 COUNTY: LOS ANGELES
 Federal Facility: NO
 Primary SIC: Not Reported
 Primary NAICS: 325612
 Parent Company Name: ALBEMARLE CORP
 Parent Company DB Number: 825080096
 Year: 2015
 Document Control Number: 1.31521E+12
 CHEMICAL: CERTAIN GLYCOL ETHERS
 CAS_#/COMPOUND_ID: N230
 Is chemical a clean Air Act Chemical?: YES
 Classification: Standard TRI Chemical
 METAL: NO
 Metal Category: 0
 CARCINOGEN: NO
 Form Type: A
 Unit of Measure: Pounds
 On site Fugitive Air Releases: 0
 On site Stack Air Releases: 0
 On site Water Releases: 0
 On site Underground Injection Releases to Class I Wells: 0
 On site Underground Injection Releases to Class II-V Wells: 0
 On site RCRA C Landfills Releases: 0
 On site Other Landfills Releases: 0
 On site Land Treatment Releases: 0

[More Details Link](#)

DATABASE	STATUS	DISTANCE	ELEVATION	MAP ID
TRIS80-US	Listed	0.03 miles S	67 ft	26
SITE NAME			MAPS	ID
CHEMETALL US INC (FKA OAKITE PRODUCTS INC)			1, 4	90638RDRXN16961
ADDRESS			CITY	ZIP
16961 KNOTT AVE			LA MIRADA	906386015

DETAILS

URL:
http://oaspub.epa.gov/enviro/tris_control_v2.tris_print?tris_id=90638RDRXN16961
 TRI Facility ID: 90638RDRXN16961
 County: LOS ANGELES
 Federal Facility: NO
 Primary SIC: 2841
 Primary NAICS: Not Reported
 Parent Company Name: ALBEMARLE CORP
 Parent Company DB Number: 825080096
 Year: 1987
 Document Control Number: 1387010524015
 CHEMICAL: DICHLOROMETHANE
 CAS_#/COMPOUND_ID: 000075092
 Is chemical a clean Air Act Chemical?: YES
 Classification: Standard TRI Chemical
 METAL: NO
 Metal Category: 0
 CARCINOGEN: YES
 Form Type: R
 Unit of Measure: Pounds
 On site Fugitive Air Releases: 250
 On site Stack Air Releases: 6000
 On site Water Releases: 0
 On site Underground Injection Releases to Class I Wells: 0
 On site Underground Injection Releases to Class II-V Wells: 0
 On site RCRA C Landfills Releases: 0
 On site Other Landfills Releases: 0

[More Details Link](#)

DATABASE	STATUS	DISTANCE	ELEVATION	MAP ID
TRIS90-US	Listed	0.03 miles S	67 ft	26
SITE NAME			MAPS	ID
CHEMETALL US INC (FKA OAKITE PRODUCTS INC)			1, 4	90638RDRXN16961
ADDRESS			CITY	ZIP
16961 KNOTT AVE			LA MIRADA	906386015

DETAILS

URL:
http://oaspub.epa.gov/enviro/tris_control_v2.tris_print?tris_id=90638RDRXN16961
 TRI Facility ID: 90638RDRXN16961
 County: LOS ANGELES
 Federal Facility: NO
 Primary SIC: 2841
 Primary NAICS: 325611
 Parent Company Name: ALBEMARLE CORP
 Parent Company DB Number: 825080096
 Year: 1990
 Document Control Number: 1390045606908
 CHEMICAL: DICHLOROMETHANE
 CAS_#/COMPOUND_ID: 000075092
 Is chemical a clean Air Act Chemical?: YES
 Classification: Standard TRI Chemical
 METAL: NO
 Metal Category: 0
 CARCINOGEN: YES
 Form Type: R
 Unit of Measure: Pounds
 On site Fugitive Air Releases: 0
 On site Stack Air Releases: 2512
 On site Water Releases: 0
 On site Underground Injection Releases to Class I Wells: 0
 On site Underground Injection Releases to Class II-V Wells: 0
 On site RCRA C Landfills Releases: 0
 On site Other Landfills Releases: 0

[More Details Link](#)

DATABASE	STATUS	DISTANCE	ELEVATION	MAP ID
TSCA-US	Listed	0.03 miles S	67 ft	26
SITE NAME			MAPS	ID
BRENT AMERICA INCORPORATED			1, 4	110012440153
ADDRESS			CITY	ZIP
16961 KNOTT AVENUE			LA MIRADA	90638-6070

DETAILS

URL:
https://iaspub.epa.gov/enviro/tsca.get_chem_info?v_registry_id=110012440153
 Registry ID: 110012440153
 Program System: TSCA
 Program System ID: 200000683
 Supplemental Location: Not Reported
 County Name: LOS ANGELES
 FIPS Code: 06037
 Federal Facility Code: N
 Federal Agency Code: Not Reported
 Tribal Land Code: N
 Tribal Land Name: Not Reported
 Legislative District Number: Not Reported
 Epa Region Code: 09
 Site Type Name: STATIONARY
 Interest Status Code: A
 Data Quality Code: V
 Location Description: Not Reported
 Agency Provided Longitude: -118.01142
 Agency Provided Latitude: 33.8775

DATABASE	STATUS	DISTANCE	ELEVATION	MAP ID
AIR-DIST-CA	Listed	0.03 miles NW	52 ft	27
SITE NAME			MAPS	ID
PRUDENTIAL OVERALL SUPPLY			1, 4	20193-SC
ADDRESS			CITY	ZIP
17641 FABRICA WAY			CERRITOS	90701

DETAILS

District: South Coast AQMD
 Compliance URL:
http://www3.aqmd.gov/webappl/fim/prog/novnc.aspx?fac_id=20193
 Note: For additional Facility, Equipment, Emissions, Hearing Board or Transportation Plan Information click on different tabs.
 Facility Id: 20193
 County Code: LA
 County: Los Angeles
 Facility Status Code: A
 Facility Status: ACTIVE
 Number of Employees: 98
 Location Zip Code Extension: 5187
 Facility Representative First Name: LEE
 Facility Representative Last Name: TERRY
 Location Area Code: 949
 Location Phone Number: 2504850
 Location Phone Extension: 262
 Mailing Address: 1661 ALTON PKY
 Mailing City: IRVINE
 Mailing State: CA
 Mailing Zip Code: 92606
 Mailing Zip Code Extension: Not Reported
 Mailing Area Code: 949
 Mailing Phone Number: 2504850
 Mailing Phone Extension: 262
 Mailing Representative First Name: LEE
 Mailing Representative Last Name: TERRY

[More Details Link](#)

DATABASE	STATUS	DISTANCE	ELEVATION	MAP ID
CHMIRS-CA	Listed	0.03 miles NW	52 ft	27
SITE NAME			MAPS	ID
Prudential Overall Supply			1 , 4	927223
ADDRESS			CITY	ZIP
17641 Fabrica Way			Cerritos	

DETAILS

Control#: 05-5716
 Notified Date: 10/2/2005 9:35:13 PM
 Agency: Prudential Overall Supply
 1# Substance: Unknown
 1# Quantity: Not Reported
 1# Measure: Not Reported
 1# Type: Not Reported
 1# Other: Not Reported
 1# Pipeline: Not Reported
 1# Vessel >= 300 Tons: Not Reported
 2# Substance: Not Reported
 2# Quantity: Not Reported
 2# Measure: Not Reported
 2# Type: Not Reported
 2# Other: Not Reported
 2# Pipeline: Not Reported
 2# Vessel >= 300 Tons: Not Reported
 3# Substance: Not Reported
 3# Quantity: Not Reported
 3# Measure: Not Reported
 3# Type: Not Reported
 3# Other: Not Reported
 3# Pipeline: Not Reported
 3# Vessel >= 300 Tons: Not Reported
 Description: A fire on big rig carrying dirty towels and shop rags. The water from fighting the fire ran into a nearby creek.
 Contained: Unknown
 Water?: Not Reported
[More Details Link](#)

DATABASE	STATUS	DISTANCE	ELEVATION	MAP ID
Cleaners-CA	Listed	0.03 miles NW	52 ft	27
SITE NAME			MAPS	ID
Prudential Overall Supply			1, 4	19705
ADDRESS			CITY	ZIP
17641 Fabrica Way			Cerritos	90703

DETAILS

Facility and Program Information
 County: Los Angeles
 Executive First Name: David
 Executive Last Name: Ruiz
 Professional Title: Not Reported
 Executive Title: Site Manager
 Executive Gender: Male
 ZIP Four: 7016
 Carrier Route: C051
 Delivery Point Barcode: 412
 Metro Area: LA-Long Bch, CA
 Neighborhood: Cerritos
 Phone Number Combined: (714) 522-0451
 Fax Number Combined: 0
 Toll Free Number Combined: 0
 Website: Prudentialuniforms.Com
 Company Description: Not Reported
 Primary SIC Code: 721803
 Primary SIC Description: Uniform Rental Service
 Primary SIC Ad Size: Not Reported
 Primary SIC Year Appeared: 2004
 SIC Code 1: 502327
 SIC Code 1 Description: Mats & Matting (Whls)
 SIC Code 1 Ad Size: Not Reported
 SIC Code 1 Year Appeared: Not Reported
 SIC Code 2: 721201
 SIC Code 2 Description: Cleaners

[More Details Link](#)

DATABASE	STATUS	DISTANCE	ELEVATION	MAP ID
County-Others-CA	Listed	0.03 miles NW	52 ft	27
SITE NAME			MAPS	ID
PRUDENTIAL OVERALL SUPPLY			1, 4	001752-I01827-LAC
ADDRESS			CITY	ZIP
17641 FABRICA WAY			CERRITOS	90703

DETAILS

Source of the list: County of Los Angeles
 Responsible Agency: Los Angeles Department of Public Works Industrial Waste & Stormwater Permits
 URL:
<http://ladpw.org/epd/OpenFileReview/Results.aspx?streetno=17641&streetdr=&streetname=FABRICA&zip=90703>
 File URL:
<http://ladpw.org/epd/OpenFileReview/DMSResults.aspx?fileno=I01827>
 File Number: 001752-I01827
 Status: PERM
 Status Description: Active Permitted File
 Type: I
 Type Description: Industrial Waste File

DATABASE	STATUS	DISTANCE	ELEVATION	MAP ID
County-UST-CA	Listed	0.03 miles NW	52 ft	27
SITE NAME			MAPS	ID
PRUDENTIAL OVERALL SUPPLY			1, 4	001752-001827-LAC
ADDRESS			CITY	ZIP
17641 FABRICA WAY			CERRITOS	90703

DETAILS

Source of the list: County of Los Angeles
 Responsible Agency: Los Angeles Department of Public Works
 URL:
<http://ladpw.org/epd/OpenFileReview/Results.aspx?streetno=17641&streetdr=&streetname=FABRICA&zip=90703>
 File URL: Not Reported
 File Number: 001752-001827
 Status: REM
 Status Description: Removed File. File does not have an active permit.
 Type: T
 Type Description: Underground Storage Tank File

DATABASE	STATUS	DISTANCE	ELEVATION	MAP ID
CRSP-CA	Listed	0.03 miles NW	52 ft	27
SITE NAME			MAPS	ID
PRUDENTIAL OVERALL SUPPLY			1, 4	399992
ADDRESS			CITY	ZIP
17641 FABRICA WAY			CERRITOS	90703
DETAILS				
<p>Site Regulated Program Information</p> <p>Site ID: 399992</p> <p>Site EI ID: 10297288</p> <p>Agency Provided Latitude: 33.869911</p> <p>Agency Provided Longitude: -118.032158</p> <p>Program Description: Chemical Storage Facilities</p> <p>Program Description: Hazardous Waste Generator</p> <p>Evaluation Information</p> <p>Evaluation Date: 3/19/2015</p> <p>Violations Found? (Y/N): Yes</p> <p>Evaluation General Type: Compliance Evaluation Inspection</p> <p>Evaluation Type: Routine done by local agency</p> <p>Evaluation Note(s): David Ruiz, General Manager Distribution Center</p> <p>Evaluation Division: Los Angeles County Fire Department</p> <p>Evaluation Program: HMRRP</p> <p>Evaluation Source: CERS</p> <p>Evaluation Date: 3/19/2015</p> <p>Violations Found? (Y/N): No</p> <p>Evaluation General Type: Compliance Evaluation Inspection</p> <p>Evaluation Type: Routine done by local agency</p> <p>Evaluation Note(s): David Ruiz, General Manager Distribution Center At the time of the inspection it was determined the facility was no longer subject to this CUPA Program (Hazardous Waste). Date of inactivation: 3/19/15</p> <p>Evaluation Division: Los Angeles County Fire Department</p> <p>More Details Link</p>				

DATABASE	STATUS	DISTANCE	ELEVATION	MAP ID
CRSP-CA	Listed	0.03 miles NW	52 ft	27
SITE NAME			MAPS	ID
PRUDENTIAL OVERALL SUPPLY			1, 4	59099
ADDRESS			CITY	ZIP
17641 FABRICA WY E			CERRITOS	90703
DETAILS				
<p>Site Regulated Program Information</p> <p>Site ID: 59099</p> <p>Site EI ID: SLT4305452</p> <p>Agency Provided Latitude: 33.87238</p> <p>Agency Provided Longitude: -118.030149</p> <p>Program Description: Cleanup Program Site</p> <p>Program Description: Leaking Underground Storage Tank Cleanup Site</p> <p>Evaluation Information</p> <p>: Not Reported</p> <p>: Violation Information</p> <p>: Not Reported</p> <p>: Enforcement Information</p> <p>: Not Reported</p> <p>: Chemical Information</p> <p>: Not Reported</p> <p>: Coordinate Information</p> <p>: Not Reported</p> <p>:</p>				

DATABASE	STATUS	DISTANCE	ELEVATION	MAP ID
ENF-CA	Listed	0.03 miles NW	52 ft	27
SITE NAME			MAPS	ID
PRUDENTIAL OVERALL SUPPLY			1, 4	T0603702803
ADDRESS			CITY	ZIP
17641 FABRICA WY E			CERRITOS	90703

DETAILS

Global ID: T0603702803
 County: Los Angeles
 Site History: Not Reported
 Case Type: LUST Cleanup Site
 Status: Open - Assessment & Interim Remedial Action
 Lead Agency: LOS ANGELES RWQCB (REGION 4)
 Case Worker: AJL
 Local Agency: LOS ANGELES COUNTY
 RB Case Number: I-01827
 Loc Case Number: Not Reported
 File Location: Regional Board
 Potential Contaminants of Concern: Other Solvent or Non-Petroleum Hydrocarbon
 Potential Media Affected: Aquifer used for drinking water supply
 How Discovered: Tank Closure
 How Discovered Description: Not Reported
 Stop Method: Not Reported
 Stop Method Description: Not Reported
 Action Date: 2009-06-15
 Action Type: ENFORCEMENT
 Action: Staff Letter

 Action Date: 2002-06-27
 Action Type: ENFORCEMENT
 Action: Staff Letter

 Action Date: 2002-04-16
 Action Type: ENFORCEMENT
[More Details Link](#)

DATABASE	STATUS	DISTANCE	ELEVATION	MAP ID
ENF-CA	Listed	0.03 miles NW	52 ft	27
SITE NAME			MAPS	ID
PRUDENTIAL OVERALL SUPPLY			1, 4	SLT4305452
ADDRESS			CITY	ZIP
17641 FABRICA WY			CERRITOS	90701

DETAILS

Global ID: SLT4305452
 County: Los Angeles
 Site History: Not Reported
 Case Type: Cleanup Program Site
 Status: Completed - Case Closed
 Lead Agency: LOS ANGELES RWQCB (REGION 4)
 Case Worker: Not Reported
 Local Agency: Not Reported
 RB Case Number: 91
 Loc Case Number: Not Reported
 File Location: Not Reported
 Potential Contaminants of Concern: Not Reported
 Potential Media Affected: Not Reported
 How Discovered: Not Reported
 How Discovered Description: Not Reported
 Stop Method: Not Reported
 Stop Method Description: Not Reported
 Action Date: 1996-01-31
 Action Type: ENFORCEMENT
 Action: Closure/No Further Action Letter

DATABASE	STATUS	DISTANCE	ELEVATION	MAP ID
FRS-US	Listed	0.03 miles NW	52 ft	27
SITE NAME			MAPS	ID
PRUDENTIAL OVERALL SUPPLY			1, 4	110002777852
ADDRESS			CITY	ZIP
17641 FABRICA WAY			CERRITOS	90701
DETAILS				
FRS Facility Detail Report URL: http://ofmpub.epa.gov/enviro/fii_query_detail.disp_program_facility?p_registry_id=110002777852 Create Date: 01-MAR-2000 00:00:00 Update Date: 13-OCT-2015 11:18:04 Program System: CA-ENVIROVIEW, RCRAINFO Interest Type(s): SQG, STATE MASTER				

DATABASE	STATUS	DISTANCE	ELEVATION	MAP ID
Hist-CA	No Longer Listed	0.03 miles NW	52 ft	27
SITE NAME			MAPS	ID
PRUDENTIAL OVERALL SUPPLY			1 , 4	C1366D37-SLT4305452
ADDRESS			CITY	ZIP
17641 FABRICA WY			CERRITOS	90701
DETAILS				
No Additional Details Found				

DATABASE	STATUS	DISTANCE	ELEVATION	MAP ID
Hist-CA	Address Changed	0.03 miles NW	52 ft	27
SITE NAME			MAPS	ID
PRUDENTIAL OVERALL SUPPLY			1 , 4	59099
ADDRESS			CITY	ZIP
17641 FABRICA WY			CERRITOS	90701
DETAILS				
<p>Original Database: CRSP-CA Last Agency Status: Listed Archive Date: 03/14/18 Address Changed-Site ID: 59099 Site EI ID: SLT4305452 Agency Provided Latitude: 33.87238 Agency Provided Longitude: -118.030149</p> <p>Program Description: Cleanup Program Site</p> <p>Program Description: Leaking Underground Storage Tank Cleanup Site</p>				

DATABASE	STATUS	DISTANCE	ELEVATION	MAP ID
Hist-CA	No Longer Listed	0.03 miles NW	52 ft	27
SITE NAME			MAPS	ID
PRUDENTIAL OVERALL SUPPLY			1, 4	299CF295-SLT4305452
ADDRESS			CITY	ZIP
17641 FABRICA WY			CERRITOS	90701
DETAILS				
<p>Previous List: SLIC-Closed Archived: 9/29/2010 CASE_TYPE: Cleanup Program Site Status Date: 6/16/1965 LEAD_AGENCY: LOS ANGELES RWQCB (REGION 4) CASEWORKER: TA RB_CASE_NUMBER: 91 Date: 6/15/1965 ACTION: Open - Case Begin Date Date: 6/16/1965 ACTION: Completed - Case Closed</p>				

DATABASE	STATUS	DISTANCE	ELEVATION	MAP ID
Hist-FINDS-US	Listed	0.03 miles NW	52 ft	27
SITE NAME			MAPS	ID
PRUDENTIAL OVERALL SUPPLY			1, 4	1143466
ADDRESS			CITY	ZIP
17641 FABRICA WAY			CERRITOS	90701
DETAILS				
<p>Reported Date: 1998</p>				

DATABASE	STATUS	DISTANCE	ELEVATION	MAP ID
Hist-LUSTIS-CA	Listed	0.03 miles NW	52 ft	27
SITE NAME			MAPS	ID
PRUDENTIAL OVERALL SUPPLY			1, 4	1143466
ADDRESS			CITY	ZIP
17641 FABRICA WY E			CERRITOS	90703
DETAILS				
Reported Date: 1998				

DATABASE	STATUS	DISTANCE	ELEVATION	MAP ID
HIST-R4-CA	Listed	0.03 miles NW	52 ft	27
SITE NAME			MAPS	ID
PRUDENTIAL OVERALL SUPPLY			1, 4	I-01827-UST
ADDRESS			CITY	ZIP
17641 FABRICA WY E			CERRITOS	90703
DETAILS				
Type: UST Source of the list: Region 4 - Los Angeles Regional Water Quality Control Board CASENO: I-01827 STAFF: AJL LEGENDCODE: RA LOCATION COMMUNITY: Not Reported LOCATION XSTREET: ARTESIA BLVD STATUS: 5C LEADAGENCY: R DISTANCE: 3979 STATE_WELL: 03S11W28G05S DTW: 0 LAT: 33.8711053792 LONG: -118.031214801				

DATABASE	STATUS	DISTANCE	ELEVATION	MAP ID
Hist-Regional-SLIC-CA	Listed	0.03 miles NW	52 ft	27
SITE NAME			MAPS	ID
PRUDENTIAL OVERALL SUPPLY			1, 4	1143466
ADDRESS			CITY	ZIP
17641 FABRICA WAY			CERRITOS	90701
DETAILS				
<p>Reported Date: 1998 List: Region #4-SLIC List Agency: Regional Water Quality Control Board, Region #4</p>				

DATABASE	STATUS	DISTANCE	ELEVATION	MAP ID
Hist-US	No Longer Listed	0.03 miles NW	52 ft	27
SITE NAME			MAPS	ID
PRUDENTIAL OVERALL SUPPLY			1, 4	5CB2F9E-CAD982019325
ADDRESS			CITY	ZIP
17641 FABRICA WAY			CERRITOS	90701
DETAILS				
<p>OrgDatabase: RCRA ArchDate: 3/23/2013</p>				

DATABASE	STATUS	DISTANCE	ELEVATION	MAP ID
Hist-UST-CA	Listed	0.03 miles NW	52 ft	27
SITE NAME			MAPS	ID
PRUDENTIAL OVERALL SUPPLY			1, 4	257679
ADDRESS			CITY	ZIP
17641 FABRICA WAY			CERRITOS	90701

DETAILS

Note: ID has been assigned by ERS
 Tank Details:
<http://geotracker.waterboards.ca.gov/ustpdfs/pdf/00027E07.pdf>
 County: Los Angeles

DATABASE	STATUS	DISTANCE	ELEVATION	MAP ID
HWIS-CA	Listed	0.03 miles NW	52 ft	27
SITE NAME			MAPS	ID
PRUDENTIAL OVERALL SUPPLY			1, 4	CAL000078182
ADDRESS			CITY	ZIP
17641 E FABRICA WY			CERRITOS	907010000

DETAILS

EPA ID: CAL000078182
 Facility County: 19
 Mailing Street: 1661 ALTON PKWY
 Mailing City: IRVINE
 Mailing State: CA
 Mailing Zip: 926060000
 Contact Name: PRUDENTIAL OVERALL SUPPLY
 Contact Phone: 7142504850

Year: 2014
 TONS: 0.02085
 TSD EPA ID: CAT080013352
 Category Code: 223
 Category Description: Unspecified oil-containing waste
 Method Description: OTHER RECOVERY OF RECLAMATION FOR REUSE INCLUDING ACID REGENERATION, ORGANICS RECOVERY ECT

Year: 2014
 TONS: 0.0875
 TSD EPA ID: CAT000613976
 Category Code: 212
 Category Description: Oxygenated solvents (acetone, butanol, ethyl acetate, etc.)
 Method Description: STORAGE, BULKING, AND/OR TRANSFER OFF SITE--NO TREATMENT/RECOVERY (H010-H129) OR (H131-H135)

Year: 2014
 TONS: 0.2085
 TSD EPA ID: CAT080013352
 Category Code: 222
[More Details Link](#)

DATABASE	STATUS	DISTANCE	ELEVATION	MAP ID
LUST-Open-CA	Open - Eligible for Closure	0.03 miles NW	52 ft	27
SITE NAME			MAPS	ID
PRUDENTIAL OVERALL SUPPLY			1,4	T0603702803
ADDRESS			CITY	ZIP
17641 FABRICA WY E			CERRITOS	90703
DETAILS				
<p>Sites Details</p> <p>URL: http://geotracker.waterboards.ca.gov/profile_report.asp?global_id=T0603702803 Global ID: T0603702803 Case Type: LUST Cleanup Site Status: Open - Eligible for Closure Status Date: Not Reported CUF Case: NO Lead Agency: LOS ANGELES RWQCB (REGION 4) Case Worker: AJL Local Agency: LOS ANGELES COUNTY RB Case Number: I-01827 Loc Case Number: Not Reported File Location: Regional Board Potential Contaminants of Concern: Other Solvent or Non-Petroleum Hydrocarbon Potential Media Affected: Aquifer used for drinking water supply Site History: Not Reported Begin Date: 1988-05-11 00:00:00 How Discovered: Tank Closure How Discovered Description: Not Reported Stop Method: Not Reported Stop Method Description: Not Reported Agency Provided Latitude: 33.8709435 Agency Provided Longitude: -118.0311782</p> <p>Regulatory Activities Details</p> <p>More Details Link</p>				

DATABASE	STATUS	DISTANCE	ELEVATION	MAP ID
RCRA-SQG-US	Listed	0.03 miles NW	52 ft	27
SITE NAME			MAPS	ID
PRUDENTIAL OVERALL SUPPLY			1, 4	CAD982019325
ADDRESS			CITY	ZIP
17641 FABRICA WAY			CERRITOS	90701
DETAILS				
<p>Additional details may be found online using the following link:</p> <p>https://enviro.epa.gov/enviro/rcrainfoquery_3.facility_information?pgm_sys_id=CAD982019325</p> <p>Source Type: Implementer Generator Status Universe: SQG Generator Status: Small Quantity Generator Active Site Indicator: H---- Operator Name: NOT REQUIRED In Handler Universes: Y In a Universe: Y Short Term Generator: N Importer Activity: N Mixed Waste Generator: N Transporter Activity: N Transfer Facility: N Recycler Activity: N Onsite Burner Exemption: N Furnace Exemption: N Underground Injection Activity: N Receives Waste From Off-site: N Universal Waste: N Universal Waste Destination Facility: N Used Oil Universe: NNNNNNN Federal Universal Waste: N Active Site Federally Regulated TSDF: ----- Active Site Converter TSDF: ----- Active Site State Regulated TSDF: -----</p> <p>More Details Link</p>				

DATABASE	STATUS	DISTANCE	ELEVATION	MAP ID
SLIC-Closed-CA	Completed - Case Closed	0.03 miles NW	52 ft	27
SITE NAME			MAPS	ID
PRUDENTIAL OVERALL SUPPLY			1,4	SLT4305452
ADDRESS			CITY	ZIP
17641 FABRICA WY			CERRITOS	90701
DETAILS				
<p>Sites Details</p> <p>URL: http://geotracker.waterboards.ca.gov/profile_report.asp?global_id=SLT4305452 Global ID: SLT4305452 Case Type: Cleanup Program Site Status: Completed - Case Closed Status Date: Not Reported CUF Case: NO Lead Agency: LOS ANGELES RWQCB (REGION 4) Case Worker: Not Reported Local Agency: Not Reported RB Case Number: 0091 Loc Case Number: Not Reported File Location: Not Reported Potential Contaminants of Concern: Not Reported Potential Media Affected: Not Reported Site History: Not Reported Begin Date: Not Reported How Discovered: Not Reported How Discovered Description: Not Reported Stop Method: Not Reported Stop Method Description: Not Reported Agency Provided Latitude: 33.87238 Agency Provided Longitude: -118.030149</p> <p>Regulatory Activities Details</p> <p>More Details Link</p>				

DATABASE	STATUS	DISTANCE	ELEVATION	MAP ID
HWIS-CA	Listed	0.03 miles NW	93 ft	28
SITE NAME			MAPS	ID
JOEL MANALAD			1, 4	CAC002884051
ADDRESS			CITY	ZIP
7680 GRANADA DRIVE			BUENA PARK	90621
DETAILS				
<p>EPA ID: CAC002884051 Facility County: 30 Mailing Street: 7680 GRANADA DRIVE Mailing City: BUENA PARK Mailing State: CA Mailing Zip: 90621 Contact Name: JOEL MANALAD Contact Phone: 9512527397</p> <p>Year: 2016 TONS: 0.23 TSD EPA ID: CAD009007626 Category Code: 151 Category Description: Asbestos containing waste Method Description: LANDFILL OR SURFACE IMPOUNDMENT THAT WILL BE CLOSED AS LANDFILL(TO INCLUDE ON-SITE TREATMENT AND/OR STABILIZATION)</p>				

DATABASE	STATUS	DISTANCE	ELEVATION	MAP ID
Hist-Manufacturing	Listed	0.03 miles S	68 ft	29
SITE NAME			MAPS	ID
A & M PLASTICS			1, 4	772203-PD
ADDRESS			CITY	ZIP
5650 KNOTT AVE			BUENA PARK	90621-1808

DETAILS
Listing Year: 1997 SIC Category: BAGS-PLASTIC (MANUFACTURERS) SIC Code: 267301

DATABASE	STATUS	DISTANCE	ELEVATION	MAP ID
HWIS-CA	Listed	0.03 miles S	68 ft	29
SITE NAME			MAPS	ID
INDUSTRIAL FORKLIFTS OF SO CAL			1, 4	CAL000383506
ADDRESS			CITY	ZIP
5650 KNOTT AVE			BUENA PARK	90621

DETAILS
EPA ID: CAL000383506 Facility County: 30 Mailing Street: 5650 KNOTT AVE Mailing City: BUENA PARK Mailing State: CA Mailing Zip: 90621 Contact Name: BRAD CALL Contact Phone: 7142328950 Year: 2017 TONS: 0.2 TSD EPA ID: CAL000330453 Category Code: 352 Category Description: Other organic solids Method Description: METALS RECOVERY INCLUDING RETORING,SMELTING,CHEMICALS,ECT

DATABASE	STATUS	DISTANCE	ELEVATION	MAP ID
HWIS-CA	Listed	0.03 miles S	68 ft	29
SITE NAME			MAPS	ID
B&S BASU INC DBA INDUSTRIAL FORKLIFTS OF SO CAL			1, 4	CAL000427276
ADDRESS			CITY	ZIP
5650 KNOTT AVE			BUENA PARK	90621
DETAILS				
<p>EPA ID: CAL000427276 Facility County: 30 Mailing Street: 5650 KNOTT AVE Mailing City: BUENA PARK Mailing State: CA Mailing Zip: 90621 Contact Name: CHRISTOPHER OLEKSA Contact Phone: 7142328950</p> <p>Year: 2017 TONS: 0.45 TSD EPA ID: CAL000330453 Category Code: 352 Category Description: Other organic solids Method Description: METALS RECOVERY INCLUDING RETORING, SMELTING, CHEMICALS, ECT</p>				

DATABASE	STATUS	DISTANCE	ELEVATION	MAP ID
RCRA-NON-US	Listed	0.03 miles S	68 ft	29
SITE NAME			MAPS	ID
DOOSAN MATERIAL HANDLING SOLUTIONS			1, 4	CAC002974842
ADDRESS			CITY	ZIP
5650 KNOTT AVENUE			BUENA PARK	90621

DETAILS

Additional details may be found online using the following link:

https://enviro.epa.gov/enviro/rcrainfoquery_3.facility_information?pgm_sys_id=CAC002974842

Source Type: Implementer

Generator Status Universe: N

Generator Status: Non-Generator

NAICS1: INDUSTRIAL MACHINERY AND EQUIPMENT MERCHANT WHOLESALERS

Active Site Indicator: H----

Owner Name: DOOSAN INDUSTRIAL VEHICLE AMERICA C

Operator Name: VERONICA SWANSON

In Handler Universes: Y

In a Universe: Y

Short Term Generator: N

Importer Activity: N

Mixed Waste Generator: N

Transporter Activity: Y

Transfer Facility: N

Recycler Activity: N

Onsite Burner Exemption: N

Furnace Exemption: N

Underground Injection Activity: N

Receives Waste From Off-site: N

Universal Waste: N

Universal Waste Destination Facility: Y

Used Oil Universe: NNNNNNN

Federal Universal Waste: N

Active Site Federally Regulated TSDF: -----

[More Details Link](#)

DATABASE	STATUS	DISTANCE	ELEVATION	MAP ID
County-UST-CA	Listed	0.03 miles SE	64 ft	30
SITE NAME			MAPS	ID
FOREST PLYWOOD INC			1, 4	016117-021041-LAC
ADDRESS			CITY	ZIP
14711 ARTESIA BLVD			LA MIRADA	90638

DETAILS

Source of the list: County of Los Angeles
 Responsible Agency: Los Angeles Department of Public Works
 URL:
<http://ladpw.org/epd/OpenFileReview/Results.aspx?streetno=14711&streetdr=&streetname=ARTESIA&zip=90638>
 File URL: Not Reported
 File Number: 016117-021041
 Status: REM
 Status Description: Removed File. File does not have an active permit.
 Type: T
 Type Description: Underground Storage Tank File

DATABASE	STATUS	DISTANCE	ELEVATION	MAP ID
CRSP-CA	Listed	0.03 miles SE	64 ft	30
SITE NAME			MAPS	ID
BOAL FAMILY TRUST (FOREST PLY)			1 , 4	213348
ADDRESS			CITY	ZIP
14711 ARTESIA BLVD			LA MIRADA	90638

DETAILS

Site Regulated Program Information
 Site ID: 213348
 Site EI ID: T0603704464
 Agency Provided Latitude: 33.873524
 Agency Provided Longitude: -118.018596

Program Description: Leaking Underground Storage Tank Cleanup Site

Evaluation Information
 : Not Reported
 : Violation Information
 : Not Reported
 : Enforcement Information
 : Not Reported
 : Chemical Information
 : Not Reported
 : Coordinate Information
 : Not Reported
 :

DATABASE	STATUS	DISTANCE	ELEVATION	MAP ID
FRS-US	Listed	0.03 miles SE	64 ft	30
SITE NAME			MAPS	ID
BOAL FAMILY TRUST (FOREST PLY)			1, 4	110066320145
ADDRESS			CITY	ZIP
14711 ARTESIA BLVD			LA MIRADA	90638
DETAILS				
FRS Facility Detail Report URL: http://ofmpub.epa.gov/enviro/fii_query_detail.disp_program_facility?p_registry_id=110066320145 Create Date: 14-OCT-2015 10:58:38 Program System: CA-ENVIROVIEW Interest Type(s): STATE MASTER				

DATABASE	STATUS	DISTANCE	ELEVATION	MAP ID
FRS-US	Listed	0.03 miles SE	64 ft	30
SITE NAME			MAPS	ID
FOREST PLYWOOD SALES			1, 4	110065007753
ADDRESS			CITY	ZIP
14711 ARTESIA BLVD			LA MIRADA	90638
DETAILS				
FRS Facility Detail Report URL: http://ofmpub.epa.gov/enviro/fii_query_detail.disp_program_facility?p_registry_id=110065007753 Create Date: 10-OCT-2015 08:19:05 Program System: CA-ENVIROVIEW Interest Type(s): STATE MASTER				

DATABASE	STATUS	DISTANCE	ELEVATION	MAP ID
Hist-CalFID-CA	Listed	0.03 miles SE	64 ft	30
SITE NAME			MAPS	ID
BOAL FAMILY TRUST (FOREST PLY)			1, 4	5771080
ADDRESS			CITY	ZIP
14711 ARTESIA BLVD			LA MIRADA	906380000
DETAILS				
Reported Date: 1998				

DATABASE	STATUS	DISTANCE	ELEVATION	MAP ID
Hist-CalFID-CA	Listed	0.03 miles SE	64 ft	30
SITE NAME			MAPS	ID
FOREST PLYWOOD SALES			1, 4	6668495
ADDRESS			CITY	ZIP
14711 ARTESIA BLVD			LA MIRADA	906380000
DETAILS				
Reported Date: 1998				

DATABASE	STATUS	DISTANCE	ELEVATION	MAP ID
Hist-LUSTIS-CA	Listed	0.03 miles SE	64 ft	30
SITE NAME			MAPS	ID
BOAL FAMILY TRUST (FOREST PLY)			1, 4	5771080
ADDRESS			CITY	ZIP
14711 ARTESIA BLVD			LA MIRADA	90638
DETAILS				
Reported Date: 1998				

DATABASE	STATUS	DISTANCE	ELEVATION	MAP ID
HIST-R4-CA	Listed	0.03 miles SE	64 ft	30
SITE NAME			MAPS	ID
BOAL FAMILY TRUST (FOREST PLY)			1, 4	I-21041-UST
ADDRESS			CITY	ZIP
14711 ARTESIA BLVD			LA MIRADA	90638
DETAILS				
Type: UST Source of the list: Region 4 - Los Angeles Regional Water Quality Control Board CASENO: I-21041 STAFF: Not Reported LEGENDCODE: RC LOCATION COMMUNITY: Not Reported LOCATION XSTREET: VALLEY VIEW AVE STATUS: 9 LEADAGENCY: R DISTANCE: 2139 STATE_WELL: 03S11W27L01S DTW: 0 LAT: 33.8753240387 LONG: -118.016825383				

DATABASE	STATUS	DISTANCE	ELEVATION	MAP ID
Hist-Regional-LUST-CA	Listed	0.03 miles SE	64 ft	30
SITE NAME			MAPS	ID
BOAL FAMILY TRUST (FOREST PLY)			1, 4	5771080
ADDRESS			CITY	ZIP
14711 ARTESIA BLVD			LA MIRADA	90638
DETAILS				
Reported Date: 1998 List: Region #4-UST Leak List Agency: Regional Water Quality Control Board, Region #4				

DATABASE	STATUS	DISTANCE	ELEVATION	MAP ID
HWIS-CA	Listed	0.03 miles SE	64 ft	30
SITE NAME			MAPS	ID
FOREST PLYWOOD SALES			1, 4	CAL000324776
ADDRESS			CITY	ZIP
14711 ARTESIA BLVD			LA MIRADA	906386001
DETAILS				
<p>EPA ID: CAL000324776 Facility County: 19 Mailing Street: 14711 ARTESIA BLVD Mailing City: LA MIRADA Mailing State: CA Mailing Zip: 906386001 Contact Name: WAYNE BURKHARDT Contact Phone: 7145231721</p> <p>Year: 2015 TONS: 0.1251 TSD EPA ID: CAD028409019 Category Code: 141 Category Description: Off-specification, aged or surplus inorganics Method Description: STORAGE, BULKING, AND/OR TRANSFER OFF SITE--NO TREATMENT/RECOVERY (H010-H129) OR (H131-H135)</p> <p>Year: 2014 TONS: 0.3753 TSD EPA ID: CAD028409019 Category Code: 141 Category Description: Off-specification, aged or surplus inorganics Method Description: STORAGE, BULKING, AND/OR TRANSFER OFF SITE--NO TREATMENT/RECOVERY (H010-H129) OR (H131-H135)</p> <p>Year: 2007 TONS: 0.456 TSD EPA ID: CAD981696420 Category Code: 221 More Details Link</p>				

DATABASE	STATUS	DISTANCE	ELEVATION	MAP ID
HWIS-CA	Listed	0.03 miles SE	64 ft	30
SITE NAME			MAPS	ID
FOREST PLYWOOD SALES			1, 4	CAC000870680
ADDRESS			CITY	ZIP
14711 ARTESIA BLVD			LA MIRADA	906380000
DETAILS				
<p>EPA ID: CAC000870680 Facility County: 19 Mailing Street: BOLL FAMILY TRUST Mailing City: GLENDALE Mailing State: CA Mailing Zip: 912080000 Contact Name: BOLL FAMILY TRUST Contact Phone: 0000000000</p> <p>Year: Not Reported TONS: Not Reported TSD EPA ID: Not Reported Category Code: Not Reported Category Description: Not Reported Method Description: Not Reported</p>				

DATABASE	STATUS	DISTANCE	ELEVATION	MAP ID
LUST-Closed-CA	Completed - Case Closed	0.03 miles SE	64 ft	30
SITE NAME			MAPS	ID
BOAL FAMILY TRUST (FOREST PLY)			1, 4	T0603704464
ADDRESS			CITY	ZIP
14711 ARTESIA BLVD			LA MIRADA	90638

DETAILS

Sites Details

URL:

http://geotracker.waterboards.ca.gov/profile_report.asp?global_id=T0603704464

Global ID: T0603704464

Case Type: LUST Cleanup Site

Status: Completed - Case Closed

Status Date: Not Reported

CUF Case: YES

Lead Agency: LOS ANGELES RWQCB (REGION 4)

Case Worker: YR

Local Agency: LOS ANGELES COUNTY

RB Case Number: I-21041

Loc Case Number: Not Reported

File Location: Not Reported

Potential Contaminants of Concern: Diesel

Potential Media Affected: Soil

Site History: Not Reported

Begin Date: 1994-09-22 00:00:00

How Discovered: Not Reported

How Discovered Description: Not Reported

Stop Method: Not Reported

Stop Method Description: Not Reported

Agency Provided Latitude: 33.8735244

Agency Provided Longitude: -118.0185968

Regulatory Activities Details

[More Details Link](#)

DATABASE	STATUS	DISTANCE	ELEVATION	MAP ID
RCRA-NON-US	Listed	0.03 miles SE	64 ft	30
SITE NAME			MAPS	ID
FOREST PLYWOOD SALES			1 , 4	CAL000324776
ADDRESS			CITY	ZIP
14711 ARTESIA BLVD			LA MIRADA	90638

DETAILS

Additional details may be found online using the following link:

https://enviro.epa.gov/enviro/rcrainfoquery_3.facility_information?pgm_sys_id=CAL000324776

Source Type: Implementer

Generator Status Universe: N

Generator Status: Non-Generator

NAICS1: ALL OTHER WASTE MANAGEMENT SERVICES

Active Site Indicator: H----

Owner Name: FOREST PLYWOOD INC

Operator Name: CARMELLA RITCH

In Handler Universes: Y

In a Universe: Y

Short Term Generator: N

Importer Activity: N

Mixed Waste Generator: N

Transporter Activity: Y

Transfer Facility: N

Recycler Activity: N

Onsite Burner Exemption: N

Furnace Exemption: N

Underground Injection Activity: N

Receives Waste From Off-site: N

Universal Waste: N

Universal Waste Destination Facility: Y

Used Oil Universe: NNNNNNN

Federal Universal Waste: N

Active Site Federally Regulated TSDF: -----

[More Details Link](#)

DATABASE	STATUS	DISTANCE	ELEVATION	MAP ID
CorAct-Open-CA	Inactive - Needs Evaluation	0.04 miles N	70 ft	31
SITE NAME			MAPS	ID
OXY METAL INDUSTRIAL CORP.			1 , 4	80001438
ADDRESS			CITY	ZIP
5640 KNOTT AVE			BUENA PARK	906200000

DETAILS

URL:
http://www.envirostor.dtsc.ca.gov/public/profile_report.asp?global_id=80001438
 Envirostor ID: 80001438
 County: ORANGE
 Site Type: Corrective Action
 Site Type Detailed: Corrective Action
 Acres: 0
 APN: NONE SPECIFIED
 National Priorities List: NO
 Lead Agency: WM
 Project Manager: Katherine Gould
 Supervisor: * Unknown
 Division Branch: Cleanup Cypress
 Site Code: Not Reported
 Assembly: 57
 Senate: 32
 Congressional District: 38
 Special Program: Not Reported
 Status: Inactive - Needs Evaluation
 Status Date: 2010-11-10 00:00:00
 Past Uses: NONE SPECIFIED
 Restricted Use: NO
 Funding: Not Reported
 Regulatory Agencies Involved: SMBRP
 Potential Contamination of Concern: NONE SPECIFIED
 Confirmed Contamination of Concern: NONE SPECIFIED
 Potential Media Affected: NONE SPECIFIED

[More Details Link](#)

DATABASE	STATUS	DISTANCE	ELEVATION	MAP ID
County-Others-CA	Listed	0.04 miles N	70 ft	31
SITE NAME			MAPS	ID
OXY METAL INDUSTRIES			1 , 4	000333-I00335-LAC
ADDRESS			CITY	ZIP
5640 S KNOTT AVE			BUENA PARK	90620

DETAILS

Source of the list: County of Los Angeles
 Responsible Agency: Los Angeles Department of Public Works Industrial Waste & Stormwater Permits
 URL:
<http://ladpw.org/epd/OpenFileReview/Results.aspx?streetno=5640&streetdr=S&streetname=KNOTT&zip=90620>
 File URL: Not Reported
 File Number: 000333-I00335
 Status: CLOS
 Status Description: Closed File. File no longer has an active permit.
 Type: I
 Type Description: Industrial Waste File

DATABASE	STATUS	DISTANCE	ELEVATION	MAP ID
CRSP-CA	Listed	0.04 miles N	70 ft	31
SITE NAME			MAPS	ID
OXY METAL INDUSTRIAL			1 , 4	341058
ADDRESS			CITY	ZIP
5640 KNOTT AVE			BUENA PARK	906200000

DETAILS

Site Regulated Program Information
 Site ID: 341058
 Site EI ID: 80001438
 Agency Provided Latitude: 33.878935
 Agency Provided Longitude: -118.01144

Program Description: Corrective Action

Evaluation Information
 : Not Reported
 : Violation Information
 : Not Reported
 : Enforcement Information
 : Not Reported
 : Chemical Information
 : Not Reported
 : Coordinate Information
 : Not Reported
 :

DATABASE	STATUS	DISTANCE	ELEVATION	MAP ID
CRSP-CA	Listed	0.04 miles N	70 ft	31
SITE NAME			MAPS	ID
OXY METAL INDUSTRIAL CORP.			1, 4	219542
ADDRESS			CITY	ZIP
5640 KNOTT AVE			BUENA PARK	906200000
DETAILS				
<p>Site Regulated Program Information</p> <p>Site ID: 219542</p> <p>Site EI ID: CAD060754231</p> <p>Agency Provided Latitude: 33.878935</p> <p>Agency Provided Longitude: -118.01144</p> <p>Program Description: Hazardous Waste</p> <p>Evaluation Information</p> <p>: Not Reported</p> <p>: Violation Information</p> <p>: Not Reported</p> <p>: Enforcement Information</p> <p>: Not Reported</p> <p>: Chemical Information</p> <p>: Not Reported</p> <p>: Coordinate Information</p> <p>: Not Reported</p> <p>:</p>				

DATABASE	STATUS	DISTANCE	ELEVATION	MAP ID
Eval-Hist-Other-CA	Refer: RCRA	0.04 miles N	70 ft	31
SITE NAME			MAPS	ID
OXY METAL INDUSTRIES CORPORATION			1, 4	30330002
ADDRESS			CITY	ZIP
5640 KNOTT AVENUE			BUENA PARK	90620

DETAILS

URL:
http://www.envirostor.dtsc.ca.gov/public/profile_report.asp?global_id=30330002
 Envirostor ID: 30330002
 County: ORANGE
 Site Type: Historical
 Site Type Detailed: * Historical
 Acres: Not Reported
 APN: NONE SPECIFIED
 National Priorities List: NO
 Lead Agency: NONE SPECIFIED
 Project Manager: Not Reported
 Supervisor: * Mmonroy
 Division Branch: Cleanup Cypress
 Site Code: Not Reported
 Assembly: 65
 Senate: 32
 Congressional District: 39
 Special Program: Not Reported
 Status: Refer: RCRA
 Status Date: 1995-05-10 00:00:00
 Past Uses: NONE SPECIFIED
 Restricted Use: NO
 Funding: Not Reported
 Regulatory Agencies Involved: NONE SPECIFIED
 Potential Contamination of Concern: 10195, 10197, 20001
 Confirmed Contamination of Concern: NONE SPECIFIED
 Potential Media Affected: NONE SPECIFIED

[More Details Link](#)

DATABASE	STATUS	DISTANCE	ELEVATION	MAP ID
FRS-US	Listed	0.04 miles N	70 ft	31
SITE NAME			MAPS	ID
HENKEL CORP PARKER AMCHEM			1, 4	110000621266
ADDRESS			CITY	ZIP
5640 KNOTT AVE			BUENA PARK	90621-1808

DETAILS

FRS Facility Detail Report URL:
http://ofmpub.epa.gov/enviro/fii_query_detail.disp_program_facility?p_registry_id=110000621266
 Create Date: 01-MAR-2000 00:00:00
 Update Date: 31-DEC-2015 10:01:52
 Program System: RCRAINFO, TRIS
 Interest Type(s): SQG, TRANSPORTER, TRI REPORTER

DATABASE	STATUS	DISTANCE	ELEVATION	MAP ID
HazWaste-CA	CLOSED	0.04 miles N	70 ft	31
SITE NAME			MAPS	ID
OXY METAL INDUSTRIAL CORP.			1,4	CAD060754231
ADDRESS			CITY	ZIP
5640 KNOTT AVE			BUENA PARK	906200000

DETAILS

Facility Information

Document URL:

http://www.dtsc.ca.gov/HazardousWaste/Hazardous_Waste_Facilities_Index.cfm

URL Instructions: Go to URL, click on the site name for current and archive documents.

EPA ID: CAD060754231

County: ORANGE

Facility Type: Historical - Non-Operating

Status: CLOSED

Team: Not Reported

Facility Size: Not Reported

Project Manager: Not Reported

Site Code: N/A

Assembly District: 57

Senate District: 32

Public Information Officer: Not Reported

Public Participation Specialist: Not Reported

Agency Provided Longitude: -118.010743

Agency Provided Latitude: 33.878854

Completed Activities Information

Facility Type: Historical - Non-Operating

Unit Names: Not Reported

Event Description: New Operating Permit - CALL-IN LETTER ISSUED

Completed Date: 10/1/1981

Facility Type: Historical - Non-Operating

[More Details Link](#)

DATABASE	STATUS	DISTANCE	ELEVATION	MAP ID
Hist-CA	No Longer Listed	0.04 miles N	70 ft	31
SITE NAME			MAPS	ID
OXY METAL INDUSTRIES CORPORATION			1 , 4	BBA5AC3-30330002
ADDRESS			CITY	ZIP
5640 KNOTT AVENUE			BUENA PARK	90620
DETAILS				
No Additional Details Found				

DATABASE	STATUS	DISTANCE	ELEVATION	MAP ID
Hist-CA	No Longer Listed	0.04 miles N	70 ft	31
SITE NAME			MAPS	ID
OXY METAL INDUSTRIAL CORP.			1 , 4	AE2AF6A4-CAD060754231
ADDRESS			CITY	ZIP
5640 KNOTT AVE			BUENA PARK	906200000
DETAILS				
No Additional Details Found				

DATABASE	STATUS	DISTANCE	ELEVATION	MAP ID
Hist-CA	No Longer Listed	0.04 miles N	70 ft	31
SITE NAME			MAPS	ID
OXY METAL INDUSTRIAL CORP.			1 , 4	CAD060754231
ADDRESS			CITY	ZIP
5640 KNOTT AVE			BUENA PARK	906200000
DETAILS				
<p>Original Database: Response-CA Last Agency Status: CLOSED Archive Date: 03/02/18 No Longer Listed-URL: http://www.envirostor.dtsc.ca.gov/public/profile_report.asp?global_id=CAD060754231 Envirostor ID: CAD060754231 Program Type: HAZ WASTE - RCRA Cleanup Status: CLOSED Status Date: Not Reported CAL Enviro Screen Score: 76-80% County: ORANGE Site Code: N/A Agency Provided Latitude: 33.878935 Agency Provided Longitude: -118.01144</p>				

DATABASE	STATUS	DISTANCE	ELEVATION	MAP ID
Hist-CALSITES-CA	Listed	0.04 miles N	70 ft	31
SITE NAME			MAPS	ID
OXY METAL INDUSTRIES CORPORATION			1, 4	1192014
ADDRESS			CITY	ZIP
5640 KNOTT AVENUE			BUENA PARK	90620
DETAILS				
Reported Date: 1998				

DATABASE	STATUS	DISTANCE	ELEVATION	MAP ID
Hist-FINDS-US	Listed	0.04 miles N	70 ft	31
SITE NAME			MAPS	ID
HENKEL CORPORATION PARKER AMCHE			1, 4	199469
ADDRESS			CITY	ZIP
5640 KNOTT AVE			BUENA PARK	90620
DETAILS				
Reported Date: 1998				

DATABASE	STATUS	DISTANCE	ELEVATION	MAP ID
Hist-FINDS-US	Listed	0.04 miles N	70 ft	31
SITE NAME			MAPS	ID
OXY METAL IND CORP (CANCEL 78)			1, 4	6922385
ADDRESS			CITY	ZIP
5640 KNOTT AVE			BUENA PARK	90622
DETAILS				
Reported Date: 1998				

DATABASE	STATUS	DISTANCE	ELEVATION	MAP ID
Historical-CA	Listed	0.04 miles N	70 ft	31
SITE NAME			MAPS	ID
OXY METAL INDUSTRIES CORPORATION			1, 4	30330002
ADDRESS			CITY	ZIP
5640 KNOTT AVENUE			BUENA PARK	90620
DETAILS				
URL: http://www.envirostor.dtsc.ca.gov/public/profile_report.asp?global_id=30330002 Envirostor ID: 30330002 County: ORANGE Agency Provided Latitude: 33.8786802375503 Agency Provided Longitude: -118.010670913754 Program Type: HISTORICAL Status: REFER: RCRA Status Date: 5/10/1995 Site Code: 400290 CALENVIROSCREEN SCORE: 86-90%				

DATABASE	STATUS	DISTANCE	ELEVATION	MAP ID
Hist-US	No Longer Listed	0.04 miles N	70 ft	31
SITE NAME			MAPS	ID
HOOKER CHEMICAL & PLASTICS CORPORATION			1, 4	B94CCE38-CAD060754231
ADDRESS			CITY	ZIP
5640 KNOTT AVE			BUENA PARK	90620
DETAILS				
OrgDatabase: RCRA-TSD ArchDate: 3/23/2013				

DATABASE	STATUS	DISTANCE	ELEVATION	MAP ID
RCRA-COR-US	Listed	0.04 miles N	70 ft	31
SITE NAME			MAPS	ID
HOOKER CHEMICAL & PLASTICS CORPORATION			1, 4	CAD060754231
ADDRESS			CITY	ZIP
5640 KNOTT AVE			BUENA PARK	90620
DETAILS				
<p>Additional details may be found online using the following link:</p> <p>https://enviro.epa.gov/enviro/rcrainfoquery_3.facility_information?pgm_sys_id=CAD060754231</p> <p>Source Type: Implementer Generator Status Universe: SQG Generator Status: Small Quantity Generator NAICS1: ALL OTHER MISCELLANEOUS CHEMICAL PRODUCT AND PREPARATION MANUFACTURING Active Site Indicator: H---- Operator Name: HOOKER CHEMICAL & PLASTICS CORPORATION In Handler Universes: Y In a Universe: Y Short Term Generator: N Importer Activity: N Mixed Waste Generator: N Transporter Activity: Y Transfer Facility: N Recycler Activity: N Onsite Burner Exemption: N Furnace Exemption: N Underground Injection Activity: N Receives Waste From Off-site: N Universal Waste: N Universal Waste Destination Facility: N Used Oil Universe: NNNNNNN Federal Universal Waste: N Active Site Federally Regulated TSDF: ----- Active Site Converter TSDF: -----</p> <p>More Details Link</p>				

DATABASE	STATUS	DISTANCE	ELEVATION	MAP ID
RCRA-TSDF-US	Listed	0.04 miles N	70 ft	31
SITE NAME			MAPS	ID
HOOKER CHEMICAL & PLASTICS CORPORATION			1, 4	CAD060754231
ADDRESS			CITY	ZIP
5640 KNOTT AVE			BUENA PARK	90620
DETAILS				
<p>Additional details may be found online using the following link:</p> <p>https://enviro.epa.gov/enviro/rcrainfoquery_3.facility_information?pgm_sys_id=CAD060754231</p> <p>Source Type: Implementer Generator Status Universe: SQG Generator Status: Small Quantity Generator NAICS1: ALL OTHER MISCELLANEOUS CHEMICAL PRODUCT AND PREPARATION MANUFACTURING Active Site Indicator: H---- Operator Name: HOOKER CHEMICAL & PLASTICS CORPORATION In Handler Universes: Y In a Universe: Y Short Term Generator: N Importer Activity: N Mixed Waste Generator: N Transporter Activity: Y Transfer Facility: N Recycler Activity: N Onsite Burner Exemption: N Furnace Exemption: N Underground Injection Activity: N Receives Waste From Off-site: N Universal Waste: N Universal Waste Destination Facility: N Used Oil Universe: NNNNNNN Federal Universal Waste: N Active Site Federally Regulated TSDF: ----- Active Site Converter TSDF: -----</p> <p>More Details Link</p>				

DATABASE	STATUS	DISTANCE	ELEVATION	MAP ID
TRIS80-US	Listed	0.04 miles N	70 ft	31
SITE NAME			MAPS	ID
HENKEL CORP. PARKER AMCHEM			1, 4	90620PRKRC5640K
ADDRESS			CITY	ZIP
5640 KNOTT AVE.			BUENA PARK	90620
DETAILS				
<p> URL: http://oaspub.epa.gov/enviro/tris_control_v2.tris_print?tris_id=90620PRKRC5640K TRI Facility ID: 90620PRKRC5640K County: ORANGE Federal Facility: NO Primary SIC: 2899 Primary NAICS: Not Reported Parent Company Name: HENKEL OF AMERICA INC Parent Company DB Number: 051441731 Year: 1987 Document Control Number: 1387010336055 CHEMICAL: SODIUM HYDROXIDE (SOLUTION) CAS_#/COMPOUND_ID: 001310732 Is chemical a clean Air Act Chemical?: NO Classification: Standard TRI Chemical METAL: NO Metal Category: 0 CARCINOGEN: NO Form Type: R Unit of Measure: Pounds On site Fugitive Air Releases: 0 On site Stack Air Releases: 250 On site Water Releases: 0 On site Underground Injection Releases to Class I Wells: 0 On site Underground Injection Releases to Class II-V Wells: 0 On site RCRA C Landfills Releases: 0 On site Other Landfills Releases: 0 More Details Link </p>				

DATABASE	STATUS	DISTANCE	ELEVATION	MAP ID
County-Others-CA	Listed	0.04 miles N	66 ft	32
SITE NAME			MAPS	ID
ACCU-TECH			1, 4	029155-048074-LAC
ADDRESS			CITY	ZIP
16801 KNOTT AVE			LA MIRADA	90638
DETAILS				
<p>Source of the list: County of Los Angeles Responsible Agency: Los Angeles Department of Public Works Industrial Waste & Stormwater Permits URL: http://ladpw.org/epd/OpenFileReview/Results.aspx?streetno=16801&streetdr=&streetname=KNOTT&zip=90638 File URL: http://ladpw.org/epd/OpenFileReview/DMSResults.aspx?fileno=048074 File Number: 029155-048074 Status: OPEN Status Description: Open File for record purposes. Type: Not Reported Type Description: Not Reported</p>				

DATABASE	STATUS	DISTANCE	ELEVATION	MAP ID
County-Others-CA	Listed	0.04 miles N	66 ft	32
SITE NAME			MAPS	ID
DEL VALLE KAHMAN & CO			1, 4	029155-041692-LAC
ADDRESS			CITY	ZIP
16801 KNOTT AVE			LA MIRADA	90638

DETAILS

Source of the list: County of Los Angeles
 Responsible Agency: Los Angeles Department of Public Works Industrial Waste & Stormwater Permits
 URL:
<http://ladpw.org/epd/OpenFileReview/Results.aspx?streetno=16801&streetdr=&streetname=KNOTT&zip=90638>
 File URL:
<http://ladpw.org/epd/OpenFileReview/DMSResults.aspx?fileno=041692>
 File Number: 029155-041692
 Status: OPEN
 Status Description: Open File for record purposes.
 Type: Not Reported
 Type Description: Not Reported

DATABASE	STATUS	DISTANCE	ELEVATION	MAP ID
CRSP-CA	Listed	0.04 miles N	66 ft	32
SITE NAME			MAPS	ID
Accu-Tech			1 , 4	89439
ADDRESS			CITY	ZIP
16801 KNOTT AVE STE D			LA MIRADA	90638

DETAILS

Site Regulated Program Information

Site ID: 89439

Site EI ID: 10415251

Agency Provided Latitude: 33.878532

Agency Provided Longitude: -118.012878

Program Description: Chemical Storage Facilities

Evaluation Information

Evaluation Date: 3/23/2016

Violations Found? (Y/N): No

Evaluation General Type: Compliance Evaluation Inspection

Evaluation Type: Routine done by local agency

Evaluation Note(s): Shannon Van Malsen, Branch Manager

Evaluation Division: Los Angeles County Fire Department

Evaluation Program: HMRRP

Evaluation Source: CERS

Evaluation Date: 3/29/2013

Violations Found? (Y/N): Yes

Evaluation General Type: Compliance Evaluation Inspection

Evaluation Type: Routine done by local agency

Evaluation Note(s): Inspected by M Bravo, HMS II Consent by John Ihu

Evaluation Division: Los Angeles County Fire Department

Evaluation Program: HMRRP

Evaluation Source: CERS

[More Details Link](#)

DATABASE	STATUS	DISTANCE	ELEVATION	MAP ID
FRS-US	Listed	0.04 miles N	66 ft	32
SITE NAME			MAPS	ID
ACCU-TECH			1, 4	110065282303
ADDRESS			CITY	ZIP
16801 KNOTT AVE STE D			LA MIRADA	90638

DETAILS

FRS Facility Detail Report URL:

http://ofmpub.epa.gov/enviro/fii_query_detail.disp_program_facility?p_registry_id=110065282303

Create Date: 10-OCT-2015 10:31:27

Program System: CA-ENVIROVIEW

Interest Type(s): STATE MASTER

DATABASE	STATUS	DISTANCE	ELEVATION	MAP ID
Hist-CA	Name Changed	0.04 miles N	66 ft	32
SITE NAME			MAPS	ID
DEL VALLE, KAHMAN & CO			1, 4	029155-041692-LAC
ADDRESS			CITY	ZIP
16801 KNOTT AVE			LA MIRADA	90638
DETAILS				
<p>Original Database: County-Others-CA Last Agency Status: Listed Archive Date: 02/17/17 Name Changed-Source of the list: County of Los Angeles Responsible Agency: Los Angeles Department of Public Works Industrial Waste & Stormwater Permits URL: http://ladpw.org/epd/OpenFileReview/DMSResults.aspx?fileno=041692 File Number: 029155-041692 Where City: 16 Status: OPEN Status Description: Open File for record purposes. Type: Not Reported Type Description: Not Reported</p>				

DATABASE	STATUS	DISTANCE	ELEVATION	MAP ID
Hist-CA	No Longer Listed	0.04 miles NW	91 ft	33
SITE NAME			MAPS	ID
City of Buena Park			1, 4	150090
ADDRESS			CITY	ZIP
7740 Granada Dr			Buena Park	90620

DETAILS

Original Database: CHMIRS-CA

Last Agency Status: Listed

Archive Date: 05/30/16

No Longer Listed-Note: This is an ERS assigned Autonumber ID.

URL:

[https://w3.calema.ca.gov/operational/mal haz.nsf/\\$defaultview](https://w3.calema.ca.gov/operational/mal haz.nsf/$defaultview)

Go to URL and Search by Control Number

Control Number: '15-3966

Notified Date: 7/11/2015 6:18:00 PM

Agency: City of Buena Park

1# Substance: Sewage - Raw

1# Quantity: 100

1# Measure: Gal(s)

1# Type: SEWAGE

1# Other: Not Reported

1# Pipeline: No

1# Vessel >= 300 Tons: No

2# Substance: Not Reported

2# Quantity: Not Reported

2# Measure: Not Reported

2# Type: Not Reported

2# Other: Not Reported

2# Pipeline: No

2# Vessel >= 300 Tons: No

3# Substance: Not Reported

3# Quantity: Not Reported

3# Measure: Not Reported

3# Type: Not Reported

[More Details Link](#)

DATABASE	STATUS	DISTANCE	ELEVATION	MAP ID
HWIS-CA	Listed	0.04 miles NW	94 ft	34
SITE NAME			MAPS	ID
LUU, ROBERT			1 , 4	CAC002762834
ADDRESS			CITY	ZIP
7599 GRANADA DR.			BUENA PARK	90621

DETAILS

EPA ID: CAC002762834
 Facility County: 30
 Mailing Street: 7599 GRANADA DR.
 Mailing City: BUENA PARK
 Mailing State: CA
 Mailing Zip: 90621
 Contact Name: LUU, ROBERT
 Contact Phone: 7145539593

Year: 2014
 TONS: 0.4
 TSD EPA ID: AZC950823111
 Category Code: 151
 Category Description: Asbestos containing waste
 Method Description: LANDFILL OR SURFACE IMPOUNDMENT THAT WILL BE CLOSED AS LANDFILL(TO INCLUDE ON-SITE TREATMENT AND/OR STABILIZATION)

DATABASE	STATUS	DISTANCE	ELEVATION	MAP ID
HWIS-CA	Listed	0.04 miles NW	94 ft	35
SITE NAME			MAPS	ID
ORVILLE STOLL			1, 4	CAC002821091
ADDRESS			CITY	ZIP
7611 GRANADA DR			BUENA PARK	906211212

DETAILS

EPA ID: CAC002821091
 Facility County: 30
 Mailing Street: 7611 GRANADA DR
 Mailing City: BUENA PARK
 Mailing State: CA
 Mailing Zip: 906211212
 Contact Name: ORVILLE STOLL
 Contact Phone: 7145216915

Year: 2015
 TONS: 0.23
 TSD EPA ID: AZC950823111
 Category Code: 151
 Category Description: Asbestos containing waste
 Method Description: LANDFILL OR SURFACE IMPOUNDMENT THAT WILL BE CLOSED AS LANDFILL(TO INCLUDE ON-SITE TREATMENT AND/OR STABILIZATION)

DATABASE	STATUS	DISTANCE	ELEVATION	MAP ID
HWIS-CA	Listed	0.04 miles NW	93 ft	36
SITE NAME			MAPS	ID
MARY THOMPSON			1, 4	CAC002743701
ADDRESS			CITY	ZIP
7631 GRANADA DR			BUENA PARK	906211212

DETAILS

EPA ID: CAC002743701
 Facility County: 30
 Mailing Street: 7631 GRANADA DR
 Mailing City: BUENA PARK
 Mailing State: CA
 Mailing Zip: 906211212
 Contact Name: MARY THOMPSON
 Contact Phone: 7145227827

Year: 2013
 TONS: 0.4
 TSD EPA ID: AZC950823111
 Category Code: 151
 Category Description: Asbestos containing waste
 Method Description: LANDFILL OR SURFACE IMPOUNDMENT THAT WILL BE CLOSED AS LANDFILL(TO INCLUDE ON-SITE TREATMENT AND/OR STABILIZATION)

DATABASE	STATUS	DISTANCE	ELEVATION	MAP ID
AIR-DIST-CA	Listed	0.04 miles NW	66 ft	37
SITE NAME			MAPS	ID
AQUATIC STANDS & MORE			1, 4	136288-SC
ADDRESS			CITY	ZIP
14730 FIRESTONE BLVD STE 312			LA MIRADA	90638

DETAILS

District: South Coast AQMD
 Compliance URL:
http://www3.aqmd.gov/webappl/fim/prog/novnc.aspx?fac_id=136288
 Note: For additional Facility, Equipment, Emissions, Hearing Board or Transporation Plan Information click on different tabs.
 Facility Id: 136288
 County Code: LA
 County: Los Angeles
 Facility Status Code: I
 Facility Status: INACTIVE
 Number of Employees: 1
 Location Zip Code Extension: 5923
 Facility Representative First Name: DAN
 Facility Representative Last Name: AU-YOUNG
 Location Area Code: 714
 Location Phone Number: 5227638
 Location Phone Extension: Not Reported
 Mailing Address: 14730 FIRESTONE BLVD STE 312
 Mailing City: LA MIRADA
 Mailing State: CA
 Mailing Zip Code: 90638
 Mailing Zip Code Extension: Not Reported
 Mailing Area Code: 714
 Mailing Phone Number: 5227638
 Mailing Phone Extension: Not Reported
 Mailing Representative First Name: DAN
 Mailing Representative Last Name: AU-YOUNG

[More Details Link](#)

DATABASE	STATUS	DISTANCE	ELEVATION	MAP ID
County-Others-CA	Listed	0.04 miles NW	66 ft	37
SITE NAME			MAPS	ID
TALIZA COMPANY #314			1 , 4	029136-041650-LAC
ADDRESS			CITY	ZIP
14730 FIRESTONE BLVD			LA MIRADA	90638

DETAILS

Source of the list: County of Los Angeles
 Responsible Agency: Los Angeles Department of Public Works Industrial Waste & Stormwater Permits
 URL:
<http://ladpw.org/epd/OpenFileReview/Results.aspx?streetno=14730&streetdr=&streetname=FIRESTONE&zip=90638>
 File URL:
<http://ladpw.org/epd/OpenFileReview/DMSResults.aspx?fileno=041650>
 File Number: 029136-041650
 Status: OPEN
 Status Description: Open File for record purposes.
 Type: Not Reported
 Type Description: Not Reported

DATABASE	STATUS	DISTANCE	ELEVATION	MAP ID
County-Others-CA	Listed	0.04 miles NW	66 ft	37
SITE NAME			MAPS	ID
ALARM SCREENS INTERNATIONAL			1, 4	026334-035864-LAC
ADDRESS			CITY	ZIP
14730 FIRESTONE BLVD #305			LA MIRADA	90638

DETAILS

Source of the list: County of Los Angeles
 Responsible Agency: Los Angeles Department of Public Works Industrial Waste & Stormwater Permits
 URL: Not Reported
 File URL:
<http://ladpw.org/epd/OpenFileReview/DMSResults.aspx?fileno=035864>
 File Number: 026334-035864
 Status: OPEN
 Status Description: Open File for record purposes.
 Type: Not Reported
 Type Description: Not Reported

DATABASE	STATUS	DISTANCE	ELEVATION	MAP ID
County-Others-CA	Listed	0.04 miles NW	66 ft	37
SITE NAME			MAPS	ID
J&J AMERICA			1, 4	029136-041649-LAC
ADDRESS			CITY	ZIP
14730 FIRESTONE BLVD			LA MIRADA	90638
DETAILS				
<p>Source of the list: County of Los Angeles Responsible Agency: Los Angeles Department of Public Works Industrial Waste & Stormwater Permits URL: http://ladpw.org/epd/OpenFileReview/Results.aspx?streetno=14730&streetdr=&streetname=FIRESTONE&zip=90638 File URL: http://ladpw.org/epd/OpenFileReview/DMSResults.aspx?fileno=041649 File Number: 029136-041649 Status: OPEN Status Description: Open File for record purposes. Type: Not Reported Type Description: Not Reported</p>				

DATABASE	STATUS	DISTANCE	ELEVATION	MAP ID
County-Others-CA	Listed	0.04 miles NW	66 ft	37
SITE NAME			MAPS	ID
GOODWAY IMPORTS			1, 4	026333-035863-LAC
ADDRESS			CITY	ZIP
14730 FIRESTONE BLVD #310			LA MIRADA	90638

DETAILS

Source of the list: County of Los Angeles
 Responsible Agency: Los Angeles Department of Public Works Industrial Waste & Stormwater Permits
 URL: Not Reported
 File URL:
<http://ladpw.org/epd/OpenFileReview/DMSResults.aspx?fileno=035863>
 File Number: 026333-035863
 Status: OPEN
 Status Description: Open File for record purposes.
 Type: Not Reported
 Type Description: Not Reported

DATABASE	STATUS	DISTANCE	ELEVATION	MAP ID
County-Others-CA	Listed	0.04 miles NW	66 ft	37
SITE NAME			MAPS	ID
AQUATIC STANDS & MORE			1 , 4	029136-041648-LAC
ADDRESS			CITY	ZIP
14730 FIRESTONE BLVD			LA MIRADA	90638

DETAILS

Source of the list: County of Los Angeles
 Responsible Agency: Los Angeles Department of Public Works Industrial Waste & Stormwater Permits
 URL:
<http://ladpw.org/epd/OpenFileReview/Results.aspx?streetno=14730&streetdr=&streetname=FIRESTONE&zip=90638>
 File URL:
<http://ladpw.org/epd/OpenFileReview/DMSResults.aspx?fileno=041648>
 File Number: 029136-041648
 Status: OPEN
 Status Description: Open File for record purposes.
 Type: Not Reported
 Type Description: Not Reported

DATABASE	STATUS	DISTANCE	ELEVATION	MAP ID
County-Others-CA	Listed	0.04 miles NW	66 ft	37
SITE NAME			MAPS	ID
CALIFORNIA INK PRINTING #313			1, 4	029136-048115-LAC
ADDRESS			CITY	ZIP
14730 FIRESTONE BLVD			LA MIRADA	90638
DETAILS				
<p>Source of the list: County of Los Angeles Responsible Agency: Los Angeles Department of Public Works Industrial Waste & Stormwater Permits URL: http://ladpw.org/epd/OpenFileReview/Results.aspx?streetno=14730&streetdr=&streetname=FIRESTONE&zip=90638 File URL: http://ladpw.org/epd/OpenFileReview/DMSResults.aspx?fileno=048115 File Number: 029136-048115 Status: OPEN Status Description: Open File for record purposes. Type: Not Reported Type Description: Not Reported</p>				

DATABASE	STATUS	DISTANCE	ELEVATION	MAP ID
Hist-Printers	Listed	0.04 miles NW	66 ft	37
SITE NAME			MAPS	ID
California Ink Prtg & Graphics			1, 4	180538
ADDRESS			CITY	ZIP
14730 Firestone Blvd # 313			La Mirada	90638
DETAILS				
<p>Sic Code: 2759 Desc: Printer/Publisher/Comm./Retail Site Added: 2/2010</p>				

DATABASE	STATUS	DISTANCE	ELEVATION	MAP ID
Hist-Printers	Listed	0.04 miles NW	66 ft	37
SITE NAME			MAPS	ID
CALIFORNIA INK PRINTING			1, 4	123611
ADDRESS			CITY	ZIP
14730 FIRESTONE BLVD 313			La Mirada	90638
DETAILS				
Sic Code: 2752 Desc: Printer/Publisher/Comm./Retail Site Added: 2/2010				

DATABASE	STATUS	DISTANCE	ELEVATION	MAP ID
Hist-Printers	Listed	0.04 miles NW	66 ft	37
SITE NAME			MAPS	ID
COMPU DATA INNOVATIONS			1, 4	77601
ADDRESS			CITY	ZIP
14730 FIRESTONE BLVD			La Mirada	90638
DETAILS				
Sic Code: 2741 Desc: Printer/Publisher/Comm./Retail Site Added: 2/2010				

DATABASE	STATUS	DISTANCE	ELEVATION	MAP ID
Hist-Printers	Listed	0.04 miles NW	66 ft	37
SITE NAME			MAPS	ID
CALIFORNIA INK PRINTING			1, 4	1134493-PD
ADDRESS			CITY	ZIP
14730 FIRESTONE BLVD			LA MIRADA	90638-5917

DETAILS				
Listing Year: 1997 SIC Category: PRINTERS SIC Code: 275202				

DATABASE	STATUS	DISTANCE	ELEVATION	MAP ID
Hist-Printers	Listed	0.04 miles NW	66 ft	37
SITE NAME			MAPS	ID
BLUEPRINTS UNLIMITED			1, 4	1130626-PD
ADDRESS			CITY	ZIP
14730 FIRESTONE BLVD # 303			LA MIRADA	90638-5923

DETAILS				
Listing Year: 1997 SIC Category: BLUEPRINTING SIC Code: 733401				

DATABASE	STATUS	DISTANCE	ELEVATION	MAP ID
Hist-Trucking	Listed	0.04 miles NW	66 ft	37
SITE NAME			MAPS	ID
APPLIED DELIVERY SOLUTIONS INC			1, 4	115232
ADDRESS			CITY	ZIP
14730 FIRESTONE BLVD 310			La Mirada	90638

DETAILS				
Sic Code: 4213 Desc: Trucking/Shipping/Delivery, Storage Site Added: 2/2010				

DATABASE	STATUS	DISTANCE	ELEVATION	MAP ID
Hist-Trucking	Listed	0.04 miles NW	66 ft	37
SITE NAME			MAPS	ID
INTERSTATE TRANSFER			1, 4	1418890-PD
ADDRESS			CITY	ZIP
14730 FIRESTONE BLVD			LA MIRADA	90638-5917
DETAILS				
Listing Year: 1997 SIC Category: TRUCKING SIC Code: 421304				

DATABASE	STATUS	DISTANCE	ELEVATION	MAP ID
HWIS-CA	Listed	0.04 miles NW	66 ft	37
SITE NAME			MAPS	ID
CALIFORNIA INK PRINTING & GRAPHICS			1, 4	CAL922914338
ADDRESS			CITY	ZIP
14730 FIRESTONE BLVD			LA MIRADA	906380000
DETAILS				
EPA ID: CAL922914338 Facility County: 19 Mailing Street: 14730 FIRESTONE BLVD STE 313 Mailing City: LA MIRADA Mailing State: CA Mailing Zip: 906385923 Contact Name: BILL SANDERS Contact Phone: 7147613072 Year: 1996 TONS: 0.1042 TSD EPA ID: CAD000088252 Category Code: 343 Category Description: Unspecified organic liquid mixture Method Description: TRANSFER STATION				

DATABASE	STATUS	DISTANCE	ELEVATION	MAP ID
CERS-CA	Listed	0.04 miles N	58 ft	38
SITE NAME			MAPS	ID
#D1 United Refrigeration Inc.			1, 4	10310554
ADDRESS			CITY	ZIP
6150 Valley View St			Buena Park	90620
DETAILS				
<p>General Program & Facility Information</p> <p>CERS ID: 10310554</p> <p>Facility ID: Not Reported</p> <p>Facility Regulator Key ID: Not Reported</p> <p>Organization Code: 90234766</p> <p>Business/Organization Name: United Refrigeration Inc.</p> <p>Multiple Jurisdictional Business? (Y/N): Yes</p> <p>Business Origin: Business</p> <p>Count of Business' CERS User Accounts: 1</p> <p>Facility Count for Business: 22</p> <p>Last Submittal Date (any element): 7/5/2016 11:31:05 AM</p> <p>Count of Submitted Elements: 11</p> <p>Remote Facility? (Y/N): No</p> <p>Small Quantity Generator Facility? (Y/N): No</p> <p>Local Facility Grouping: Not Reported</p> <p>Facility Specific Information</p> <p>Assessor Parcel Number (APN): Not Reported</p> <p>Number of Employees: Not Reported</p> <p>Property Owner Name: Not Reported</p> <p>Property Owner Phone Number: Not Reported</p> <p>Property Owner Mailing Address: Not Reported</p> <p>Property Owner Mailing City: Not Reported</p> <p>Property Owner Mailing State: Not Reported</p> <p>Property Owner Mailing Zip Code: Not Reported</p> <p>Property Owner Mailing Country: Not Reported</p> <p>More Details Link</p>				

DATABASE	STATUS	DISTANCE	ELEVATION	MAP ID
CRSP-CA	Listed	0.04 miles N	58 ft	38
SITE NAME			MAPS	ID
#D1 United Refrigeration Inc.			1, 4	50
ADDRESS			CITY	ZIP
6150 VALLEY VIEW ST			BUENA PARK	90620
DETAILS				
<p>Site Regulated Program Information Site ID: 50 Site EI ID: 10310554 Agency Provided Latitude: 33.871726 Agency Provided Longitude: -118.02864</p> <p>Program Description: Chemical Storage Facilities</p> <p>Evaluation Information Evaluation Date: 12/19/2016 Violations Found? (Y/N): No Evaluation General Type: Other/Unknown Evaluation Type: Other, not routine, done by local agency Evaluation Note(s): For your site map can you please include the location of the water, electrical, and gas shutoffs, evacuation staging area, hazardous material location, emergency equipment location, facility name and address, and nearby storm drains and sewers. If you have any questions please contact me at anesbit@ochca.com or 714-640-4249. Thank you. Evaluation Division: Orange County Environmental Health Evaluation Program: HMRRP Evaluation Source: CERS</p> <p>Evaluation Date: 6/21/2016 Violations Found? (Y/N): No Evaluation General Type: Compliance Evaluation Inspection Evaluation Type: Routine done by local agency Evaluation Note(s): On site to conduct a routine Hazardous Materials Business Emergency Plan inspection. Consent to inspect and take photos was provided by Richard Scott. We discussed that the materials stored in the facility are retail however only contractors can purchase the items and therefore all materials stored at the regulated volume must be disclosed. A walk through of the facility was conducted. This facility is responsible for identifying all hazardous materials and hazardous wastes at the following volumes: Solids > 500 pounds. Liquids > or = 55 gallons Gas > or = 200 cubic feet Hazardous wastes should have a separate disclosure. During the inspection it was noted that propane must be added to the HMBEP. Please add Propane. Site map is available for review. Employee training is available for review. Electronic Reporting has been submitted and completed using the E Submit Portal. Ensure the HMBEP is resubmitted by March 1st every year. Further review [Truncated] Evaluation Division: Orange County Environmental Health Evaluation Program: HMRRP Evaluation Source: CERS</p> <p>More Details Link</p>				

DATABASE	STATUS	DISTANCE	ELEVATION	MAP ID
FRS-US	Listed	0.04 miles N	58 ft	38
SITE NAME			MAPS	ID
#D1 UNITED REFRIGERATION INC.			1, 4	110066262065
ADDRESS			CITY	ZIP
6150 VALLEY VIEW ST			BUENA PARK	90620
DETAILS				
<p>FRS Facility Detail Report URL: http://ofmpub.epa.gov/enviro/fii_query_detail.disp_program_facility?p_registry_id=110066262065 Create Date: 14-OCT-2015 10:41:52 Program System: CA-ENVIROVIEW Interest Type(s): STATE MASTER</p>				

DATABASE	STATUS	DISTANCE	ELEVATION	MAP ID
AIR-DIST-CA	Listed	0.04 miles SE	60 ft	39
SITE NAME			MAPS	ID
WESTERN PHOTOGRAPHIC SERV INC			1, 4	52057-SC
ADDRESS			CITY	ZIP
6571 ALTURA BLVD			BUENA PARK	90620

DETAILS

District: South Coast AQMD
 Compliance URL:
http://www3.aqmd.gov/webappl/fim/prog/novnc.aspx?fac_id=52057
 Note: For additional Facility, Equipment, Emissions, Hearing Board or Transportation Plan Information click on different tabs.
 Facility Id: 52057
 County Code: OR
 County: Orange
 Facility Status Code: A
 Facility Status: ACTIVE
 Number of Employees: 0
 Location Zip Code Extension: 1039
 Facility Representative First Name: ERNESTO
 Facility Representative Last Name: MONTALVO
 Location Area Code: 714
 Location Phone Number: 5238800
 Location Phone Extension: Not Reported
 Mailing Address: 6571 ALTURA BLVD
 Mailing City: BUENA PARK
 Mailing State: CA
 Mailing Zip Code: 90620
 Mailing Zip Code Extension: 1039
 Mailing Area Code: 714
 Mailing Phone Number: 5238800
 Mailing Phone Extension: Not Reported
 Mailing Representative First Name: ERNESTO
 Mailing Representative Last Name: MONTALVO

[More Details Link](#)

DATABASE	STATUS	DISTANCE	ELEVATION	MAP ID
Hist-Printers	Listed	0.04 miles SE	60 ft	39
SITE NAME			MAPS	ID
UNIVERSAL DIRECTORY PUBLISHING			1 , 4	77578
ADDRESS			CITY	ZIP
6571 ALTURA BLVD 100			Buena Park	90620
DETAILS				
Sic Code: 2741 Desc: Printer/Publisher/Comm./Retail Site Added: 2/2010				

DATABASE	STATUS	DISTANCE	ELEVATION	MAP ID
HWIS-CA	Listed	0.04 miles SE	60 ft	39
SITE NAME			MAPS	ID
ELSON ALEXANDRE PHOTOGRAPHY			1, 4	CAL000107931
ADDRESS			CITY	ZIP
6571 ALTURA BLVD.			BUENA PARK	906200000
DETAILS				
<p>EPA ID: CAL000107931 Facility County: 30 Mailing Street: 6571 ALTURA BLVD Mailing City: BUENA PARK Mailing State: CA Mailing Zip: 906201039 Contact Name: STANLEY PESNER Contact Phone: 7145238800</p> <p>Year: 1998 TONS: 0.1284 TSD EPA ID: CAD981402522 Category Code: 541 Category Description: Photochemicals/photoprocessing waste Method Description: RECYCLER</p>				

DATABASE	STATUS	DISTANCE	ELEVATION	MAP ID
CRSP-CA	Listed	0.04 miles SE	71 ft	40
SITE NAME			MAPS	ID
Amerige Heights Development			1, 4	307675
ADDRESS			CITY	ZIP
Not Reported by Agency			FULLERTON	

DETAILS

Site Regulated Program Information

Site ID: 307675

Site EI ID: 782647

Agency Provided Latitude: 33.877778

Agency Provided Longitude: -118.008056

Program Description: Wetlands - Fill and Dredge Material

Evaluation Information

: Not Reported

: Violation Information

: Not Reported

: Enforcement Information

: Not Reported

: Chemical Information

: Not Reported

: Coordinate Information

: Not Reported

:

DATABASE	STATUS	DISTANCE	ELEVATION	MAP ID
Hist-CA	No Longer Listed	0.04 miles NW	52 ft	41
SITE NAME			MAPS	ID
HAL HAFEZ			1 , 4	4520598C-CAC002595518
ADDRESS			CITY	ZIP
17834 VIERRA AVE			CERRITOS	90703
DETAILS				
No Additional Details Found				

DATABASE	STATUS	DISTANCE	ELEVATION	MAP ID
HWIS-CA	Listed	0.04 miles NW	52 ft	41
SITE NAME			MAPS	ID
HAL HAFEZ			1, 4	CAC002595518
ADDRESS			CITY	ZIP
17834 VIERRA AVE			CERRITOS	907039052
DETAILS				
<p>EPA ID: CAC002595518 Facility County: 19 Mailing Street: 17834 VIERRA AVE Mailing City: CERRITOS Mailing State: CA Mailing Zip: 907039052 Contact Name: HAL HAFEZ Contact Phone: 6613125243</p> <p>Year: 2005 TONS: 2.107 TSD EPA ID: AZC950823111 Category Code: 151 Category Description: Asbestos containing waste Method Description: Not Reported</p>				

DATABASE	STATUS	DISTANCE	ELEVATION	MAP ID
Hist-CalFID-CA	Listed	0.04 miles NW	52 ft	42
SITE NAME			MAPS	ID
BORDEN PACKAGING AND INDUSTRIAL PRODUCTS			1, 4	7820511
ADDRESS			CITY	ZIP
17625 FABRICA WAY			CERRITOS	90701
DETAILS				
<p>Reported Date: 1998</p>				

DATABASE	STATUS	DISTANCE	ELEVATION	MAP ID
Hist-CA	No Longer Listed	0.04 miles S	69 ft	43
SITE NAME			MAPS	ID
COX BROADCASTING/KFI RADIO			1, 4	SD0011506
ADDRESS			CITY	ZIP
16901 KNOTT AVE			LA MIRADA	
DETAILS				
Original Database: SML-CA Last Agency Status: Listed Archive Date: 03/08/17 No Longer Listed-Record ID: SD0011506 Facility ID: Not Reported Assigned To: Not Reported Abated Date: Not Reported Abated? (Y/N): N Folder Location: NO FILE.				

DATABASE	STATUS	DISTANCE	ELEVATION	MAP ID
Hist-Regional-Other-CA	Listed	0.04 miles S	69 ft	43
SITE NAME			MAPS	ID
COX BROADCASTING/KFI RADIO			1, 4	6563889
ADDRESS			CITY	ZIP
16901 KNOTT AV				90638
DETAILS				
Reported Date: 1998 List: LA County-Site Mitigation Complaint Control Log Agency: Department of Health Services, LA County Public Health Investigations				

DATABASE	STATUS	DISTANCE	ELEVATION	MAP ID
County-Others-CA	Listed	0.04 miles SE	64 ft	44
SITE NAME			MAPS	ID
MAGIC MESSENGER INC			1, 4	014624-041614-LAC
ADDRESS			CITY	ZIP
14709 ARTESIA BLVD			LA MIRADA	90638
DETAILS				
<p>Source of the list: County of Los Angeles Responsible Agency: Los Angeles Department of Public Works Industrial Waste & Stormwater Permits URL: http://ladpw.org/epd/OpenFileReview/Results.aspx?streetno=14709&streetdr=&streetname=ARTESIA&zip=90638 File URL: http://ladpw.org/epd/OpenFileReview/DMSResults.aspx?fileno=041614 File Number: 014624-041614 Status: OPEN Status Description: Open File for record purposes. Type: Not Reported Type Description: Not Reported</p>				

DATABASE	STATUS	DISTANCE	ELEVATION	MAP ID
County-UST-CA	Listed	0.04 miles SE	64 ft	44
SITE NAME			MAPS	ID
KEEBLER DISTRIBUTION CENTER			1, 4	014624-015261-LAC
ADDRESS			CITY	ZIP
14709 ARTESIA BLVD			LA MIRADA	90638

DETAILS

Source of the list: County of Los Angeles
 Responsible Agency: Los Angeles Department of Public Works
 URL:
<http://ladpw.org/epd/OpenFileReview/Results.aspx?streetno=14709&streetdr=&streetname=ARTESIA&zip=90638>
 File URL: Not Reported
 File Number: 014624-015261
 Status: REM
 Status Description: Removed File. File does not have an active permit.
 Type: T
 Type Description: Underground Storage Tank File

DATABASE	STATUS	DISTANCE	ELEVATION	MAP ID
Hist-CalFID-CA	Listed	0.04 miles SE	64 ft	44
SITE NAME			MAPS	ID
KEEBLER CO			1 , 4	1260703
ADDRESS			CITY	ZIP
14709 ARTESIA BLVD			LA MIRADA	906380000
DETAILS				
Reported Date: 1998				

DATABASE	STATUS	DISTANCE	ELEVATION	MAP ID
Hist-City-UST-CA	Listed	0.04 miles SE	64 ft	44
SITE NAME			MAPS	ID
KEEBLER DISTRIBUTION CENTER			1 , 4	6668494
ADDRESS			CITY	ZIP
14709 E ARTESIA BLVD			LA MIRADA	
DETAILS				
Reported Date: 1998 List: Los Angeles County UST, Street Number Book Agency: Los Angeles County Department of Public Works				

DATABASE	STATUS	DISTANCE	ELEVATION	MAP ID
Hist-UST-CA	Listed	0.04 miles SE	64 ft	44
SITE NAME			MAPS	ID
KEEBLER COMPANY			1, 4	242778
ADDRESS			CITY	ZIP
14709 ARTESIA BOULEVARD			LA MIRADA	90639
DETAILS				
<p>Note: ID has been assigned by ERS</p> <p>Tank Details:</p> <p>http://geotracker.waterboards.ca.gov/ustpdfs/pdf/0002EABA.pdf</p>				

DATABASE	STATUS	DISTANCE	ELEVATION	MAP ID
CHMIRS-CA	Listed	0.05 miles S	56 ft	45
SITE NAME			MAPS	ID
So Cal Edison			1, 4	993410
ADDRESS			CITY	ZIP
Altura Blvd x Descanso Ave			Buena Park	

DETAILS

Control#: '14-1655
 Notified Date: 3/18/2014 8:03:00 PM
 Agency: So Cal Edison
 1# Substance: Mineral Oil, Non PCB
 1# Quantity: 10
 1# Measure: Gal(s)
 1# Type: PETROLEUM
 1# Other: Not Reported
 1# Pipeline: No
 1# Vessel >= 300 Tons: No
 2# Substance: Not Reported
 2# Quantity: Not Reported
 2# Measure: Not Reported
 2# Type: Not Reported
 2# Other: Not Reported
 2# Pipeline: No
 2# Vessel >= 300 Tons: No
 3# Substance: Not Reported
 3# Quantity: Not Reported
 3# Measure: Not Reported
 3# Type: Not Reported
 3# Other: Not Reported
 3# Pipeline: No
 3# Vessel >= 300 Tons: No
 Description: Per the caller an overheated pole top transformer caused the spill. The spill effected soil, concrete and a drainage canal. A portion of Altura Blvd is closed due to the spill
 Contained: Yes
 Water?: Yes

[More Details Link](#)

DATABASE	STATUS	DISTANCE	ELEVATION	MAP ID
Hist-City-UST-CA	Listed	0.05 miles SE	64 ft	46
SITE NAME			MAPS	ID
FOREST PLYWOOD INC			1 , 4	6668495
ADDRESS			CITY	ZIP
14711 E ARTESIA BLVD			LA MIRADA	
DETAILS				
Reported Date: 1998 List: Los Angeles County UST, Street Number Book Agency: Los Angeles County Department of Public Works				

DATABASE	STATUS	DISTANCE	ELEVATION	MAP ID
Hist-Manufacturing	Listed	0.05 miles N	57 ft	47
SITE NAME			MAPS	ID
B&K Electric Wholesale			1, 4	2904
ADDRESS			CITY	ZIP
6140 Valley View St			Buena Park	90620
DETAILS				
Site Added: 1/1/2013				

DATABASE	STATUS	DISTANCE	ELEVATION	MAP ID
ALLFACS-IL	Listed	0.05 miles NW	65 ft	48
SITE NAME			MAPS	ID
Knape & Vogt Mfg Co-western Di			1, 4	9060375465
ADDRESS			CITY	ZIP
14777 Firestone Blvd			La Mirada	90638

DETAILS

URL:
<http://epadata.epa.state.il.us/land/inventory/deepSeids.asp?B1=9060375465&strInvNo=9060375465>
 Inventory ID Number: 9060375465
 Site ID: 170000854537
 LatDD: Not Reported
 LonDD: Not Reported
 Interest Name: Knape & Vogt Mfg Co-western Di
 Loc PO Box: Not Reported
 Loc Phone: 7145230681
 Loc Contact: LARRY L ELKINS
 Loc Mail: Not Reported
 Owner Name: Not Reported
 Owner Street: Not Reported
 Owner PO Box: Not Reported
 Owner City: Not Reported
 Owner State: Not Reported
 Own Zip: Not Reported
 Owner Phone: Not Reported
 Owner Contact: Not Reported
 Owner Mail: Not Reported
 Operator Name: Not Reported
 Operator Street: Not Reported
 Operator PO Box: Not Reported
 Operator City: Not Reported
 Operator State: Not Reported
 Operator Zip: Not Reported
 Operator Phone: Not Reported

[More Details Link](#)

DATABASE	STATUS	DISTANCE	ELEVATION	MAP ID
County-Others-CA	Listed	0.05 miles NW	65 ft	48
SITE NAME			MAPS	ID
KNAPE & VOGT			1 , 4	005972-106186-LAC
ADDRESS			CITY	ZIP
14777 FIRESTONE BLVD			LA MIRADA	90638

DETAILS

Source of the list: County of Los Angeles
 Responsible Agency: Los Angeles Department of Public Works Industrial Waste & Stormwater Permits
 URL:
<http://ladpw.org/epd/OpenFileReview/Results.aspx?streetno=14777&streetdr=&streetname=FIRESTONE&zip=90638>
 File URL: Not Reported
 File Number: 005972-I06186
 Status: CLOS
 Status Description: Closed File. File no longer has an active permit.
 Type: I
 Type Description: Industrial Waste File

DATABASE	STATUS	DISTANCE	ELEVATION	MAP ID
County-Others-CA	Listed	0.05 miles NW	65 ft	48
SITE NAME			MAPS	ID
KNAPE & VOGT MANUFACTURING CO			1 , 4	005972-006186-LAC
ADDRESS			CITY	ZIP
14777 FIRESTONE BLVD			LA MIRADA	90638

DETAILS

Source of the list: County of Los Angeles
 Responsible Agency: Los Angeles Department of Public Works Industrial Waste & Stormwater Permits
 URL:
<http://ladpw.org/epd/OpenFileReview/Results.aspx?streetno=14777&streetdr=&streetname=FIRESTONE&zip=90638>
 File URL: Not Reported
 File Number: 005972-006186
 Status: REM
 Status Description: Removed File. File does not have an active permit.
 Type: Not Reported
 Type Description: Not Reported

DATABASE	STATUS	DISTANCE	ELEVATION	MAP ID
CRSP-CA	Listed	0.05 miles NW	65 ft	48
SITE NAME			MAPS	ID
KNAPPE AND VOGT			1, 4	246837
ADDRESS			CITY	ZIP
14777 FIRESTONE BLVD E			LA MIRADA	90638
DETAILS				
<p>Site Regulated Program Information</p> <p>Site ID: 246837</p> <p>Site EI ID: T0603701539</p> <p>Agency Provided Latitude: 33.877908</p> <p>Agency Provided Longitude: -118.016844</p> <p>Program Description: Cleanup Program Site</p> <p>Evaluation Information</p> <p>: Not Reported</p> <p>: Violation Information</p> <p>: Not Reported</p> <p>: Enforcement Information</p> <p>: Not Reported</p> <p>: Chemical Information</p> <p>: Not Reported</p> <p>: Coordinate Information</p> <p>: Not Reported</p> <p>:</p>				

DATABASE	STATUS	DISTANCE	ELEVATION	MAP ID
CRSP-CA	Listed	0.05 miles NW	65 ft	48
SITE NAME			MAPS	ID
KNAPE & VOGT			1, 4	239739
ADDRESS			CITY	ZIP
14777 E. FIRESTONE BLVD			LA MIRADA	

DETAILS

Site Regulated Program Information

Site ID: 239739

Site EI ID: SL184061389

Agency Provided Latitude: 33.877198

Agency Provided Longitude: -118.014783

Program Description: Cleanup Program Site

Evaluation Information

: Not Reported

: Violation Information

: Not Reported

: Enforcement Information

: Not Reported

: Chemical Information

: Not Reported

: Coordinate Information

: Not Reported

:

DATABASE	STATUS	DISTANCE	ELEVATION	MAP ID
ENF-CA	Listed	0.05 miles NW	65 ft	48
SITE NAME			MAPS	ID
KNAPE & VOGT			1, 4	SL184061389
ADDRESS			CITY	ZIP
14777 E. FIRESTONE BLVD			LA MIRADA	

DETAILS

Global ID: SL184061389
 County: Los Angeles
 Site History: Not Reported
 Case Type: Cleanup Program Site
 Status: Completed - Case Closed
 Lead Agency: LOS ANGELES RWQCB (REGION 4)
 Case Worker: Not Reported
 Local Agency: Not Reported
 RB Case Number: 280
 Loc Case Number: Not Reported
 File Location: Not Reported
 Potential Contaminants of Concern: Not Reported
 Potential Media Affected: Not Reported
 How Discovered: Not Reported
 How Discovered Description: Not Reported
 Stop Method: Not Reported
 Stop Method Description: Not Reported
 Action Date: 1995-03-24
 Action Type: ENFORCEMENT
 Action: Closure/No Further Action Letter

DATABASE	STATUS	DISTANCE	ELEVATION	MAP ID
FRS-US	Listed	0.05 miles NW	65 ft	48
SITE NAME			MAPS	ID
KNAPE & VOGT MFG CO			1, 4	110002141049
ADDRESS			CITY	ZIP
14777 FIRESTONE BLVD.			LA MIRADA	90638
DETAILS				
FRS Facility Detail Report URL: http://ofmpub.epa.gov/enviro/fii_query_detail.disp_program_facility?p_registry_id=110002141049 Create Date: 01-MAR-2000 00:00:00 Update Date: 31-DEC-2015 11:11:45 Program System: CA-ENVIROVIEW, RCRAINFO, TRIS Interest Type(s): SQG, STATE MASTER, TRI REPORTER				

DATABASE	STATUS	DISTANCE	ELEVATION	MAP ID
Hist-CA	No Longer Listed	0.05 miles NW	65 ft	48
SITE NAME			MAPS	ID
KNAPE & VOGT			1, 4	299CF295-SL184061389
ADDRESS			CITY	ZIP
14777 E. FIRESTONE BLVD			LA MIRADA	
DETAILS				
<p>Previous List: SLIC-Closed Archived: 9/29/2010 CASE_TYPE: Cleanup Program Site Status Date: 3/25/1995 LEAD_AGENCY: LOS ANGELES RWQCB (REGION 4) CASEWORKER: TA RB_CASE_NUMBER: 280 Date: 3/24/1995 ACTION: Open - Case Begin Date Date: 3/25/1995 ACTION: Completed - Case Closed</p>				

DATABASE	STATUS	DISTANCE	ELEVATION	MAP ID
Hist-CA	No Longer Listed	0.05 miles NW	65 ft	48
SITE NAME			MAPS	ID
KNAPPE AND VOGT			1, 4	299CF295-T0603701539
ADDRESS			CITY	ZIP
14777 FIRESTONE BLVD E			LA MIRADA	90638

DETAILS

Previous List: SLIC-Closed
 Archived: 9/29/2010
 CASE_TYPE: Cleanup Program Site
 Status Date: 6/27/1991
 LEAD_AGENCY: LOS ANGELES RWQCB (REGION 4)
 CASEWORKER: SLC
 LOCAL_AGENCY: LOS ANGELES COUNTY
 RB_CASE_NUMBER: 906380107
 POTENTIAL_CONTAMINANTS_OF_CONCERN: Cyanide
 POTENTIAL_MEDIA_AFFECTED: Soil
 Date: 1/1/1950
 Action Type: Other
 ACTION: Leak Discovery
 Date: 1/1/1950
 Action Type: Other
 ACTION: Leak Reported
 Date: 1/1/1950
 Action Type: Other
 ACTION: Leak Stopped
 Date: 6/19/1986
 ACTION: Open - Case Begin Date
 Date: 12/4/1989
 ACTION: Open - Site Assessment
 Date: 1/17/1990
 ACTION: Open - Site Assessment
 Date: 6/28/1990
 ACTION: Open - Remediation

[More Details Link](#)

DATABASE	STATUS	DISTANCE	ELEVATION	MAP ID
Hist-CA	No Longer Listed	0.05 miles NW	65 ft	48
SITE NAME			MAPS	ID
KNAPPE AND VOGT			1, 4	C1366D37-T0603701539
ADDRESS			CITY	ZIP
14777 FIRESTONE BLVD E			LA MIRADA	90638
DETAILS				
No Additional Details Found				

DATABASE	STATUS	DISTANCE	ELEVATION	MAP ID
Hist-CA	No Longer Listed	0.05 miles NW	65 ft	48
SITE NAME			MAPS	ID
KNAPE & VOGT			1 , 4	C1366D37-SL184061389
ADDRESS			CITY	ZIP
14777 E. FIRESTONE BLVD			LA MIRADA	
DETAILS				
No Additional Details Found				

DATABASE	STATUS	DISTANCE	ELEVATION	MAP ID
Hist-CalFID-CA	Listed	0.05 miles NW	65 ft	48
SITE NAME			MAPS	ID
KNAPE & VOGT MANUFACTURING CO			1 , 4	481116
ADDRESS			CITY	ZIP
14777 E. FIRESTONE BLVD			LA MIRADA	906380000
DETAILS				
Reported Date: 1998				

DATABASE	STATUS	DISTANCE	ELEVATION	MAP ID
Hist-FINDS-US	Listed	0.05 miles NW	65 ft	48
SITE NAME			MAPS	ID
KNAPE & VOGT MANUFACTURING			1 , 4	481116
ADDRESS			CITY	ZIP
14777 E FIRESTONE BLVD			LA MIRADA	90638
DETAILS				
Reported Date: 1998				

DATABASE	STATUS	DISTANCE	ELEVATION	MAP ID
Hist-HWS-CA	Listed	0.05 miles NW	65 ft	48
SITE NAME			MAPS	ID
KNAPE AND VOGT MFG.			1, 4	6563728
ADDRESS			CITY	ZIP
14777 FIRESTONE			LA MIRADA	906380000
DETAILS				
Reported Date: 1998				

DATABASE	STATUS	DISTANCE	ELEVATION	MAP ID
Hist-LUSTIS-CA	Listed	0.05 miles NW	65 ft	48
SITE NAME			MAPS	ID
KNAPE AND VOGT MFG.			1, 4	481116
ADDRESS			CITY	ZIP
14777 FIRESTONE BLVD E			LA MIRADA	90638
DETAILS				
Reported Date: 1998				

DATABASE	STATUS	DISTANCE	ELEVATION	MAP ID
HIST-R4-CA	Listed	0.05 miles NW	65 ft	48
SITE NAME			MAPS	ID
KNAPPE AND VOGT			1, 4	906380107-UST
ADDRESS			CITY	ZIP
14777 FIRESTONE BLVD E			LA MIRADA	90638

DETAILS				
Type: UST Source of the list: Region 4 - Los Angeles Regional Water Quality Control Board CASENO: 906380107 STAFF: SLC LEGENDCODE: RC LOCATION COMMUNITY: Not Reported LOCATION XSTREET: Not Reported STATUS: 9 LEADAGENCY: R DISTANCE: 1452 STATE_WELL: 03S11W27L01S DTW: 0 LAT: 33.8777369103 LONG: -118.016062695				

DATABASE	STATUS	DISTANCE	ELEVATION	MAP ID
Hist-Regional-SLIC-CA	Listed	0.05 miles NW	65 ft	48
SITE NAME			MAPS	ID
KNAPPE & VOGT			1, 4	6563728
ADDRESS			CITY	ZIP
14777 FIRESTONE BOULE			LA MIRADA	90638
DETAILS				
Reported Date: 1998 List: Region #4-SLIC List Agency: Regional Water Quality Control Board, Region #4				

DATABASE	STATUS	DISTANCE	ELEVATION	MAP ID
Hist-US	No Longer Listed	0.05 miles NW	65 ft	48
SITE NAME			MAPS	ID
KNAPE & VOGT MANUFACTURING			1, 4	5CB2F9E-CAD070214085
ADDRESS			CITY	ZIP
14777 E FIRESTONE BLVD			LA MIRADA	90638

DETAILS				
<p>OrgDatabase: RCRA ArchDate: 3/23/2013</p>				

DATABASE	STATUS	DISTANCE	ELEVATION	MAP ID
Hist-UST-CA	Listed	0.05 miles NW	65 ft	48
SITE NAME			MAPS	ID
KNAPE AND VOGT MANUFACTURING COM			1, 4	243712
ADDRESS			CITY	ZIP
14777 FIRESTONE BLVD			LA MIRADA	90638

DETAILS				
<p>Note: ID has been assigned by ERS Tank Details: http://geotracker.waterboards.ca.gov/ustpdfs/pdf/000273BE.pdf County: Los Angeles</p>				

DATABASE	STATUS	DISTANCE	ELEVATION	MAP ID
Hist-UST-CA	Listed	0.05 miles NW	65 ft	48
SITE NAME			MAPS	ID
KNAPE AND VOGT MFG CO			1, 4	243713
ADDRESS			CITY	ZIP
14777 FIRESTONE BLVD			LA MIRADA	90638

DETAILS				
<p>Note: ID has been assigned by ERS Tank Details: http://geotracker.waterboards.ca.gov/ustpdfs/pdf/000273BF.pdf County: Los Angeles</p>				

DATABASE	STATUS	DISTANCE	ELEVATION	MAP ID
RCRA-SQG-US	Listed	0.05 miles NW	65 ft	48
SITE NAME			MAPS	ID
KNAPE & VOGT MANUFACTURING			1, 4	CAD070214085
ADDRESS			CITY	ZIP
14777 E FIRESTONE BLVD			LA MIRADA	90638
DETAILS				
<p>Additional details may be found online using the following link:</p> <p>https://enviro.epa.gov/enviro/rcrainfoquery_3.facility_information?pgm_sys_id=CAD070214085</p> <p>Source Type: Implementer Generator Status Universe: SQG Generator Status: Small Quantity Generator NAICS1: HARDWARE MANUFACTURING Active Site Indicator: H---- Operator Name: NOT REQUIRED In Handler Universes: Y In a Universe: Y Short Term Generator: N Importer Activity: N Mixed Waste Generator: N Transporter Activity: N Transfer Facility: N Recycler Activity: N Onsite Burner Exemption: N Furnace Exemption: N Underground Injection Activity: N Receives Waste From Off-site: N Universal Waste: N Universal Waste Destination Facility: N Used Oil Universe: NNNNNNN Federal Universal Waste: N Active Site Federally Regulated TSDF: ----- Active Site Converter TSDF: -----</p> <p>More Details Link</p>				

DATABASE	STATUS	DISTANCE	ELEVATION	MAP ID
SLIC-Closed-CA	Completed - Case Closed	0.05 miles NW	65 ft	48
SITE NAME			MAPS	ID
KNAPE & VOGT			1, 4	SL184061389
ADDRESS			CITY	ZIP
14777 E. FIRESTONE BLVD			LA MIRADA	
DETAILS				
<p>Sites Details</p> <p>URL: http://geotracker.waterboards.ca.gov/profile_report.asp?global_id=SL184061389 Global ID: SL184061389 Case Type: Cleanup Program Site Status: Completed - Case Closed Status Date: Not Reported CUF Case: NO Lead Agency: LOS ANGELES RWQCB (REGION 4) Case Worker: Not Reported Local Agency: Not Reported RB Case Number: 0280 Loc Case Number: Not Reported File Location: Not Reported Potential Contaminants of Concern: Not Reported Potential Media Affected: Not Reported Site History: Not Reported Begin Date: 1995-03-24 00:00:00 How Discovered: Not Reported How Discovered Description: Not Reported Stop Method: Not Reported Stop Method Description: Not Reported Agency Provided Latitude: 33.877198 Agency Provided Longitude: -118.014783</p> <p>Regulatory Activities Details</p> <p>More Details Link</p>				

DATABASE	STATUS	DISTANCE	ELEVATION	MAP ID
SLIC-Closed-CA	Completed - Case Closed	0.05 miles NW	65 ft	48
SITE NAME			MAPS	ID
KNAPPE AND VOGT			1, 4	T0603701539
ADDRESS			CITY	ZIP
14777 FIRESTONE BLVD E			LA MIRADA	90638
DETAILS				
<p>Sites Details</p> <p>URL: http://geotracker.waterboards.ca.gov/profile_report.asp?global_id=T0603701539 Global ID: T0603701539 Case Type: Cleanup Program Site Status: Completed - Case Closed Status Date: Not Reported CUF Case: YES Lead Agency: LOS ANGELES RWQCB (REGION 4) Case Worker: SLC Local Agency: LOS ANGELES COUNTY RB Case Number: 906380107 Loc Case Number: Not Reported File Location: Not Reported Potential Contaminants of Concern: Cyanide Potential Media Affected: Soil Site History: Not Reported Begin Date: 1986-06-19 00:00:00 How Discovered: Tank Closure How Discovered Description: Not Reported Stop Method: Not Reported Stop Method Description: Not Reported Agency Provided Latitude: 33.877908 Agency Provided Longitude: -118.0168449</p> <p>Regulatory Activities Details</p> <p>More Details Link</p>				

DATABASE	STATUS	DISTANCE	ELEVATION	MAP ID
TRIS80-US	Listed	0.05 miles NW	65 ft	48
SITE NAME			MAPS	ID
KNAPE & VOGT MFG. CO.			1, 4	90638KNPVG14777
ADDRESS			CITY	ZIP
14777 FIRESTONE BLVD.			LA MIRADA	90638
DETAILS				
<p>URL: http://oaspub.epa.gov/enviro/tris_control_v2.tris_print?tris_id=90638KNPVG14777 TRI Facility ID: 90638KNPVG14777 County: LOS ANGELES Federal Facility: NO Primary SIC: 3429 Primary NAICS: Not Reported Parent Company Name: Not Reported Parent Company DB Number: Not Reported Year: 1987 Document Control Number: 1387010613634 CHEMICAL: SULFURIC ACID (1994 AND AFTER CAS_#/COMPOUND_ID: Not Reported Is chemical a clean Air Act Chemical?: Not Reported Classification: Not Reported METAL: Not Reported Metal Category: Not Reported CARCINOGEN: Not Reported Form Type: Not Reported Unit of Measure: Not Reported On site Fugitive Air Releases: Not Reported On site Stack Air Releases: Not Reported On site Water Releases: Not Reported On site Underground Injection Releases to Class I Wells: Not Reported On site Underground Injection Releases to Class II-V Wells: Not Reported On site RCRA C Landfills Releases: Not Reported On site Other Landfills Releases: Not Reported More Details Link</p>				

DATABASE	STATUS	DISTANCE	ELEVATION	MAP ID
County-Others-CA	Listed	0.05 miles N	56 ft	49
SITE NAME			MAPS	ID
CONSOLIDATION SERVICES			1, 4	021010-029754-LAC
ADDRESS			CITY	ZIP
17515 VALLEY VIEW AVE #B			CERRITOS	90703
DETAILS				
<p>Source of the list: County of Los Angeles Responsible Agency: Los Angeles Department of Public Works Industrial Waste & Stormwater Permits URL: Not Reported File URL: http://ladpw.org/epd/OpenFileReview/DMSResults.aspx?fileno=029754 File Number: 021010-029754 Status: OPEN Status Description: Open File for record purposes. Type: Not Reported Type Description: Not Reported</p>				

DATABASE	STATUS	DISTANCE	ELEVATION	MAP ID
County-Others-CA	Listed	0.05 miles N	56 ft	49
SITE NAME			MAPS	ID
DOCUPAK INC			1, 4	021009-029753-LAC
ADDRESS			CITY	ZIP
17515 VALLEY VIEW AVE #A			CERRITOS	90703

DETAILS

Source of the list: County of Los Angeles
 Responsible Agency: Los Angeles Department of Public Works Industrial Waste & Stormwater Permits
 URL: Not Reported
 File URL:
<http://ladpw.org/epd/OpenFileReview/DMSResults.aspx?fileno=029753>
 File Number: 021009-029753
 Status: OPEN
 Status Description: Open File for record purposes.
 Type: Not Reported
 Type Description: Not Reported

DATABASE	STATUS	DISTANCE	ELEVATION	MAP ID
Hist-CA	No Longer Listed	0.05 miles N	56 ft	49
SITE NAME			MAPS	ID
DOCUPAK INC			1 , 4	4520598C-CAL000221176
ADDRESS			CITY	ZIP
17515 VALLEY VIEW AVE			CERRITOS	90703
DETAILS				
No Additional Details Found				

DATABASE	STATUS	DISTANCE	ELEVATION	MAP ID
Hist-Manufacturing	Listed	0.05 miles N	56 ft	49
SITE NAME			MAPS	ID
BUXTON & DOPP INC			1 , 4	809589-PD
ADDRESS			CITY	ZIP
17515 VALLEY VIEW AVE			CERRITOS	90703-7002

DETAILS				
Listing Year: 1997 SIC Category: LEATHER GOODS-MANUFACTURERS SIC Code: 317202				

DATABASE	STATUS	DISTANCE	ELEVATION	MAP ID
Hist-Printers	Listed	0.05 miles N	56 ft	49
SITE NAME			MAPS	ID
Docupak			1, 4	199830
ADDRESS			CITY	ZIP
17515 Valley View Ave			Cerritos	90703

DETAILS				
Sic Code: 2782 Desc: Printer/Publisher/Comm./Retail Site Added: 2/2010				

DATABASE	STATUS	DISTANCE	ELEVATION	MAP ID
HWIS-CA	Listed	0.05 miles N	56 ft	49
SITE NAME			MAPS	ID
DOCUPAK INC			1, 4	CAL000221176
ADDRESS			CITY	ZIP
17515 VALLEY VIEW AVE			CERRITOS	907030000

DETAILS

EPA ID: CAL000221176
 Facility County: 19
 Mailing Street: 17515 VALLEY VIEW
 Mailing City: CERRITOS
 Mailing State: CA
 Mailing Zip: 907030000
 Contact Name: BARRY BENTZ-CONTROLLER
 Contact Phone: 7146707944

 Year: 2004
 TONS: 0.81732
 TSD EPA ID: KYD053348108
 Category Code: 213
 Category Description: Hydrocarbon solvents (benzene, hexane, Stoddard, Etc.)
 Method Description: Invalid Disposal Code

DATABASE	STATUS	DISTANCE	ELEVATION	MAP ID
FRS-US	Listed	0.05 miles S	56 ft	50
SITE NAME			MAPS	ID
OC POLYMER			1, 4	110043860060
ADDRESS			CITY	ZIP
17707 VALLEY VIEW AVE			CERRITOS	90703

DETAILS

FRS Facility Detail Report URL:
http://ofmpub.epa.gov/enviro/fii_query_detail.disp_program_facility?p_registry_id=110043860060
 Create Date: 27-SEP-2011 12:08:40
 Update Date: 28-MAR-2014 21:16:51
 Program System: RCRAINFO
 Interest Type(s): SQG

DATABASE	STATUS	DISTANCE	ELEVATION	MAP ID
Hist-US	No Longer Listed	0.05 miles S	56 ft	50
SITE NAME			MAPS	ID
OC POLYMER			1, 4	5CB2F9E-CAR000221200
ADDRESS			CITY	ZIP
17707 VALLEY VIEW AVE			CERRITOS	90703
DETAILS				
OrgDatabase: RCRA ArchDate: 3/23/2013				

DATABASE	STATUS	DISTANCE	ELEVATION	MAP ID
HWIS-CA	Listed	0.05 miles S	56 ft	50
SITE NAME			MAPS	ID
OC POLYMER			1, 4	CAR000221200
ADDRESS			CITY	ZIP
17707 VALLEY VIEW AVE			CERRITOS	907030000

DETAILS

EPA ID: CAR000221200
 Facility County: 19
 Mailing Street: 17707 VALLEY VIEW AVE
 Mailing City: CERRITOS
 Mailing State: CA
 Mailing Zip: 907030000
 Contact Name: CHERYL A DUNN
 Contact Phone: 7142497733

Year: 2011
 TONS: 0.075
 TSD EPA ID: NVT330010000
 Category Code: 181
 Category Description: Other inorganic solid waste
 Method Description: LANDFILL OR SURFACE IMPOUNDMENT THAT WILL BE CLOSED AS LANDFILL(TO INCLUDE ON-SITE TREATMENT AND/OR STABILIZATION)

Year: 2011
 TONS: 0.025
 TSD EPA ID: AZR000501510
 Category Code: 223
 Category Description: Unspecified oil-containing waste
 Method Description: STORAGE, BULKING, AND/OR TRANSFER OFF SITE--NO TREATMENT/RECOVERY (H010-H129) OR (H131-H135)

Year: 2011
 TONS: 0.005
 TSD EPA ID: CAD008364432
 Category Code: 141

[More Details Link](#)

DATABASE	STATUS	DISTANCE	ELEVATION	MAP ID
HWIS-CA	Listed	0.05 miles S	56 ft	50
SITE NAME			MAPS	ID
AMPHENOL NELSON DUNN TECHNOLOGIES			1 , 4	CAL000382101
ADDRESS			CITY	ZIP
17707 VALLEY VIEW AVE			CERRITOS	907037004

DETAILS

EPA ID: CAL000382101
 Facility County: 19
 Mailing Street: 17707 VALLEY VIEW AVE
 Mailing City: CERRITOS
 Mailing State: CA
 Mailing Zip: 907037004
 Contact Name: JANE LOVETT
 Contact Phone: 7142497730

Year: 2015
 TONS: 0.1125
 TSD EPA ID: AZR000501510
 Category Code: 512
 Category Description: Other empty containers 30 gallons or more
 Method Description: STORAGE, BULKING, AND/OR TRANSFER OFF SITE--NO TREATMENT/RECOVERY (H010-H129) OR (H131-H135)

Year: 2015
 TONS: 0.25
 TSD EPA ID: MXC130619001
 Category Code: 223
 Category Description: Unspecified oil-containing waste
 Method Description: SOLVENTS RECOVERY

Year: 2015
 TONS: 0.1668
 TSD EPA ID: MXC130619001
 Category Code: 223
[More Details Link](#)

DATABASE	STATUS	DISTANCE	ELEVATION	MAP ID
HWIS-CA	Listed	0.05 miles S	56 ft	50
SITE NAME			MAPS	ID
AMPHENOL NELSON DUNN TECHNOLOGIES			1, 4	CAC002716708
ADDRESS			CITY	ZIP
17707 VALLEY VIEW AVE			CERRITOS	907037004

DETAILS

EPA ID: CAC002716708
 Facility County: 19
 Mailing Street: 17707 VALLEY VIEW AVE
 Mailing City: CERRITOS
 Mailing State: CA
 Mailing Zip: 907037004
 Contact Name: JANE LOVETT
 Contact Phone: 7142497730

Year: 2013
 TONS: 0.15
 TSD EPA ID: CAD008364432
 Category Code: 141
 Category Description: Off-specification, aged or surplus inorganics
 Method Description: STORAGE, BULKING, AND/OR TRANSFER OFF SITE--NO TREATMENT/RECOVERY (H010-H129) OR (H131-H135)

Year: 2013
 TONS: 0.31275
 TSD EPA ID: 02-IV-99-10
 Category Code: 223
 Category Description: Unspecified oil-containing waste
 Method Description: OTHER RECOVERY OF RECLAMATION FOR REUSE INCLUDING ACID REGENERATION, ORGANICS RECOVERY ECT

Year: 2013
 TONS: 0.025
 TSD EPA ID: AZR000501510
 Category Code: 223

[More Details Link](#)

DATABASE	STATUS	DISTANCE	ELEVATION	MAP ID
RCRA-NON-US	Listed	0.05 miles S	56 ft	50
SITE NAME			MAPS	ID
AMPHENOL NELSON DUNN TECHNOLOGIES			1, 4	CAL000382101
ADDRESS			CITY	ZIP
17707 VALLEY VIEW AVE			CERRITOS	90703

DETAILS

Additional details may be found online using the following link:

https://enviro.epa.gov/enviro/rcrainfoquery_3.facility_information?pgm_sys_id=CAL000382101

Source Type: Implementer

Generator Status Universe: N

Generator Status: Non-Generator

NAICS1: ALL OTHER MISCELLANEOUS MANUFACTURING

Active Site Indicator: H----

Owner Name: AMPHENOL NELSON DUNN TECHNOLOGIES

Operator Name: JERRY ZUNIGA

In Handler Universes: Y

In a Universe: Y

Short Term Generator: N

Importer Activity: N

Mixed Waste Generator: N

Transporter Activity: Y

Transfer Facility: N

Recycler Activity: N

Onsite Burner Exemption: N

Furnace Exemption: N

Underground Injection Activity: N

Receives Waste From Off-site: N

Universal Waste: N

Universal Waste Destination Facility: Y

Used Oil Universe: NNNNNNN

Federal Universal Waste: N

Active Site Federally Regulated TSDF: -----

[More Details Link](#)

DATABASE	STATUS	DISTANCE	ELEVATION	MAP ID
RCRA-SQG-US	Listed	0.05 miles S	56 ft	50
SITE NAME			MAPS	ID
OC POLYMER			1 , 4	CAR000221200
ADDRESS			CITY	ZIP
17707 VALLEY VIEW AVE			CERRITOS	90703

DETAILS

Additional details may be found online using the following link:

https://enviro.epa.gov/enviro/rcrainfoquery_3.facility_information?pgm_sys_id=CAR000221200

Source Type: Notification

Generator Status Universe: SQG

Generator Status: Small Quantity Generator

NAICS1: INDUSTRIAL MACHINERY AND EQUIPMENT MERCHANT WHOLESALERS

Active Site Indicator: H----

Owner Name: CHERYL A DUNN

Operator Name: CHERYL A DUNN

In Handler Universes: Y

In a Universe: Y

Short Term Generator: N

Importer Activity: N

Mixed Waste Generator: N

Transporter Activity: N

Transfer Facility: N

Recycler Activity: N

Onsite Burner Exemption: N

Furnace Exemption: N

Underground Injection Activity: N

Receives Waste From Off-site: N

Universal Waste: N

Universal Waste Destination Facility: N

Used Oil Universe: NNNNNNN

Federal Universal Waste: N

Active Site Federally Regulated TSDF: -----

[More Details Link](#)

DATABASE	STATUS	DISTANCE	ELEVATION	MAP ID
County-Others-CA	Listed	0.05 miles SE	67 ft	51
SITE NAME			MAPS	ID
MOBILE SCAFFOLDING			1 , 4	002843-102937-LAC
ADDRESS			CITY	ZIP
14790 FIRESTONE BLVD			LA MIRADA	90638

DETAILS

Source of the list: County of Los Angeles
 Responsible Agency: Los Angeles Department of Public Works Industrial Waste & Stormwater Permits
 URL:
<http://ladpw.org/epd/OpenFileReview/Results.aspx?streetno=14790&streetdr=&streetname=FIRESTONE&zip=90638>
 File URL:
<http://ladpw.org/epd/OpenFileReview/DMSResults.aspx?fileno=I02937>
 File Number: 002843-I02937
 Status: CLOS
 Status Description: Closed File. File no longer has an active permit.
 Type: I
 Type Description: Industrial Waste File

Source of the list: County of Los Angeles
 Responsible Agency: Los Angeles Department of Public Works Industrial Waste & Stormwater Permits
 URL:
<http://ladpw.org/epd/OpenFileReview/Results.aspx?streetno=14790&streetdr=&streetname=FIRESTONE&zip=90638>
 File URL: Not Reported
 File Number: 002843-I02937
 Status: CLOS
 Status Description: Closed File. File no longer has an active permit.
 Type: I
 Type Description: Industrial Waste File

DATABASE	STATUS	DISTANCE	ELEVATION	MAP ID
County-Others-CA	Listed	0.05 miles SE	67 ft	51
SITE NAME			MAPS	ID
MOBILE SCAFFOLDING			1 , 4	002843-002937-LAC
ADDRESS			CITY	ZIP
14790 FIRESTONE BLVD			LA MIRADA	90638

DETAILS

Source of the list: County of Los Angeles
 Responsible Agency: Los Angeles Department of Public Works Industrial Waste & Stormwater Permits
 URL:
<http://ladpw.org/epd/OpenFileReview/Results.aspx?streetno=14790&streetdr=&streetname=FIRESTONE&zip=90638>
 File URL: Not Reported
 File Number: 002843-002937
 Status: REM
 Status Description: Removed File. File does not have an active permit.
 Type: Not Reported
 Type Description: Not Reported

DATABASE	STATUS	DISTANCE	ELEVATION	MAP ID
CRSP-CA	Listed	0.05 miles SE	67 ft	51
SITE NAME			MAPS	ID
MOBILE SCAFFOLDING			1 , 4	229528
ADDRESS			CITY	ZIP
14790 FIRESTONE BLVD E			LA MIRADA	90638

DETAILS

Site Regulated Program Information
 Site ID: 229528
 Site EI ID: T0603702874
 Agency Provided Latitude: 33.881203
 Agency Provided Longitude: -118.024079

Program Description: Leaking Underground Storage Tank Cleanup Site

Evaluation Information
 : Not Reported
 : Violation Information
 : Not Reported
 : Enforcement Information
 : Not Reported
 : Chemical Information
 : Not Reported
 : Coordinate Information
 : Not Reported
 :

DATABASE	STATUS	DISTANCE	ELEVATION	MAP ID
FRS-US	Listed	0.05 miles SE	67 ft	51
SITE NAME			MAPS	ID
MOBILE SCAFFOLDING			1, 4	110066793018
ADDRESS			CITY	ZIP
14790 FIRESTONE BLVD E			LA MIRADA	90638
DETAILS				
FRS Facility Detail Report URL: http://ofmpub.epa.gov/enviro/fii_query_detail.disp_program_facility?p_registry_id=110066793018 Create Date: 14-OCT-2015 13:21:33 Program System: CA-ENVIROVIEW Interest Type(s): STATE MASTER				

DATABASE	STATUS	DISTANCE	ELEVATION	MAP ID
Hist-CalFID-CA	Listed	0.05 miles SE	67 ft	51
SITE NAME			MAPS	ID
1X CITY OF LA MIRADA			1, 4	7708187
ADDRESS			CITY	ZIP
14790 FIRESTONE BLVD			LA MIRADA	906380000
DETAILS				
Reported Date: 1998				

DATABASE	STATUS	DISTANCE	ELEVATION	MAP ID
Hist-CalFID-CA	Listed	0.05 miles SE	67 ft	51
SITE NAME			MAPS	ID
WESTERN TOOL			1, 4	7753683
ADDRESS			CITY	ZIP
14790 FIRESTONE BLVD			LA MIRADA	906380000

DETAILS				
Reported Date: 1998				

DATABASE	STATUS	DISTANCE	ELEVATION	MAP ID
Hist-CalFID-CA	Listed	0.05 miles SE	67 ft	51
SITE NAME			MAPS	ID
MOBILE SCAFFOLDING			1, 4	1584887
ADDRESS			CITY	ZIP
14790 FIRESTONE BLVD			LA MIRADA	906380000

DETAILS				
Reported Date: 1998				

DATABASE	STATUS	DISTANCE	ELEVATION	MAP ID
Hist-LUSTIS-CA	Listed	0.05 miles SE	67 ft	51
SITE NAME			MAPS	ID
MOBILE SCAFFOLDING			1, 4	1584887
ADDRESS			CITY	ZIP
14790 FIRESTONE BLVD E			LA MIRADA	90635

DETAILS				
Reported Date: 1998				

DATABASE	STATUS	DISTANCE	ELEVATION	MAP ID
HIST-R4-CA	Listed	0.05 miles SE	67 ft	51
SITE NAME			MAPS	ID
MOBILE SCAFFOLDING			1, 4	I-02937-UST
ADDRESS			CITY	ZIP
14790 FIRESTONE BLVD E			LA MIRADA	90638

DETAILS
Type: UST Source of the list: Region 4 - Los Angeles Regional Water Quality Control Board CASENO: I-02937 STAFF: Not Reported LEGENDCODE: LC LOCATION COMMUNITY: Not Reported LOCATION XSTREET: ALONDRA BLVD STATUS: 9 LEADAGENCY: L DISTANCE: 1572 STATE_WELL: 03S11W27L01S DTW: 0 LAT: 33.8771234606 LONG: -118.017300393

DATABASE	STATUS	DISTANCE	ELEVATION	MAP ID
Hist-Regional-LUST-CA	Listed	0.05 miles SE	67 ft	51
SITE NAME			MAPS	ID
MOBILE SCAFFOLDING			1, 4	1584887
ADDRESS			CITY	ZIP
14790 FIRESTONE BLVD E			LA MIRADA	90635
DETAILS				
Reported Date: 1998 List: Region #4-UST Leak List Agency: Regional Water Quality Control Board, Region #4				

DATABASE	STATUS	DISTANCE	ELEVATION	MAP ID
Hist-USTReg-CA	Listed	0.05 miles SE	67 ft	51
SITE NAME			MAPS	ID
NEW AUTO MALL SITE			1, 4	4027427
ADDRESS			CITY	ZIP
14790 E FIRESTONE			LA MIRADA	90638

DETAILS				
Reported Date: 1998				

DATABASE	STATUS	DISTANCE	ELEVATION	MAP ID
LUST-Closed-CA	Completed - Case Closed	0.05 miles SE	67 ft	51
SITE NAME			MAPS	ID
MOBILE SCAFFOLDING			1, 4	T0603702874
ADDRESS			CITY	ZIP
14790 FIRESTONE BLVD E			LA MIRADA	90638

DETAILS				
<p>Sites Details</p> <p>URL: http://geotracker.waterboards.ca.gov/profile_report.asp?global_id=T0603702874</p> <p>Global ID: T0603702874</p> <p>Case Type: LUST Cleanup Site</p> <p>Status: Completed - Case Closed</p> <p>Status Date: Not Reported</p> <p>CUF Case: NO</p> <p>Lead Agency: LOS ANGELES COUNTY</p> <p>Case Worker: JOA</p> <p>Local Agency: LOS ANGELES COUNTY</p> <p>RB Case Number: I-02937</p> <p>Loc Case Number: Not Reported</p> <p>File Location: Not Reported</p> <p>Potential Contaminants of Concern: Gasoline</p> <p>Potential Media Affected: Soil</p> <p>Site History: Not Reported</p> <p>Begin Date: 1989-10-27 00:00:00</p> <p>How Discovered: Tank Closure</p> <p>How Discovered Description: Not Reported</p> <p>Stop Method: Not Reported</p> <p>Stop Method Description: Not Reported</p> <p>Agency Provided Latitude: 33.8812031</p> <p>Agency Provided Longitude: -118.024079</p>				
<p>Regulatory Activities Details</p> <p>More Details Link</p>				

DATABASE	STATUS	DISTANCE	ELEVATION	MAP ID
CDL-CA	Listed	0.05 miles NW	65 ft	52
SITE NAME			MAPS	ID
14775 FIRESTONE BLVD NORTH, #204			1, 4	2003-05-069
ADDRESS			CITY	ZIP
14775 FIRESTONE BLVD NORTH, #204			LA MIRADA	90638
DETAILS				
CLUE: 2003-05-069 Lab Type: Illegal Drug Lab Lab Type Definition: Location where an illegal drug lab was operated or drug lab equipment and/or materials were stored. DTSC Removal Date: 5/15/2003 County: LOS ANGELES				

DATABASE	STATUS	DISTANCE	ELEVATION	MAP ID
Hist-CA	No Longer Listed	0.05 miles NW	65 ft	52
SITE NAME			MAPS	ID
14775 FIRESTONE BLVD NORTH, #204			1, 4	D99C64AA-200305069
ADDRESS			CITY	ZIP
14775 FIRESTONE BLVD NORTH, #204			LA MIRADA	90638
DETAILS				
No Additional Details Found				

DATABASE	STATUS	DISTANCE	ELEVATION	MAP ID
CDL-CA	Listed	0.05 miles SE	90 ft	53
SITE NAME			MAPS	ID
AMBERWOOD APTS: 7667 STAGE, APT #90			1, 4	1998-11-146
ADDRESS			CITY	ZIP
AMBERWOOD APTS: 7667 STAGE, APT #90			BUENA PARK	90621

DETAILS				
<p>CLUE: 1998-11-146 Lab Type: Illegal Drug Lab Lab Type Definition: Location where an illegal drug lab was operated or drug lab equipment and/or materials were stored. DTSC Removal Date: 11/30/1998 County: ORANGE</p>				

DATABASE	STATUS	DISTANCE	ELEVATION	MAP ID
County-Others-CA	Listed	0.05 miles SE	94 ft	54
SITE NAME			MAPS	ID
COYOTE CREEK WATER STUDY			1, 4	004985-I05173-LAC
ADDRESS			CITY	ZIP
0 COYOTE CREEK			WHITTIER	90604

DETAILS				
<p>Source of the list: County of Los Angeles Responsible Agency: Los Angeles Department of Public Works Industrial Waste & Stormwater Permits URL: http://ladpw.org/epd/OpenFileReview/Results.aspx?streetno=0&streetdr=&streetname=COYOTE%20CREEK&zip=90604 File URL: Not Reported File Number: 004985-I05173 Status: OPEN Status Description: Open File for record purposes. Type: Not Reported Type Description: Not Reported</p>				

DATABASE	STATUS	DISTANCE	ELEVATION	MAP ID
AIR-DIST-CA	Listed	0.05 miles SE	65 ft	55
SITE NAME			MAPS	ID
LA MIRADA CHRYSLER PLYMOUTH VOLVO			1, 4	110203-SC
ADDRESS			CITY	ZIP
14800 FIRESTONE BLVD			LA MIRADA	90638

DETAILS

District: South Coast AQMD
 Compliance URL:
http://www3.aqmd.gov/webappl/fim/prog/novnc.aspx?fac_id=110203
 Note: For additional Facility, Equipment, Emissions, Hearing Board or Transporation Plan Information click on different tabs.
 Facility Id: 110203
 County Code: LA
 County: Los Angeles
 Facility Status Code: A
 Facility Status: ACTIVE
 Number of Employees: 0
 Location Zip Code Extension: Not Reported
 Facility Representative First Name: LEA BICNNOK
 Facility Representative Last Name: BICNNOK
 Location Area Code: 714
 Location Phone Number: 5217000
 Location Phone Extension: Not Reported
 Mailing Address: 14800 FIRESTONE BLVD
 Mailing City: LA MIRADA
 Mailing State: CA
 Mailing Zip Code: 90638
 Mailing Zip Code Extension: Not Reported
 Mailing Area Code: 714
 Mailing Phone Number: 5217000
 Mailing Phone Extension: Not Reported
 Mailing Representative First Name: LEA BICNNOK
 Mailing Representative Last Name: BICNNOK

[More Details Link](#)

DATABASE	STATUS	DISTANCE	ELEVATION	MAP ID
County-Others-CA	Listed	0.05 miles SE	65 ft	55
SITE NAME			MAPS	ID
MACK SALES OF SO CALIF			1 , 4	002612-041652-LAC
ADDRESS			CITY	ZIP
14800 FIRESTONE BLVD			LA MIRADA	90638

DETAILS

Source of the list: County of Los Angeles
 Responsible Agency: Los Angeles Department of Public Works Industrial Waste & Stormwater Permits
 URL:
<http://ladpw.org/epd/OpenFileReview/Results.aspx?streetno=14800&streetdr=&streetname=FIRESTONE&zip=90638>
 File URL:
<http://ladpw.org/epd/OpenFileReview/DMSResults.aspx?fileno=041652>
 File Number: 002612-041652
 Status: PERM
 Status Description: Active Permitted File
 Type: I
 Type Description: Industrial Waste File

DATABASE	STATUS	DISTANCE	ELEVATION	MAP ID
County-Others-CA	Listed	0.05 miles SE	65 ft	55
SITE NAME			MAPS	ID
LA MIRADA CHRYSLER PLYMOUTH			1, 4	002612-022232-LAC
ADDRESS			CITY	ZIP
14800 FIRESTONE BLVD			LA MIRADA	90638

DETAILS

Source of the list: County of Los Angeles
 Responsible Agency: Los Angeles Department of Public Works Industrial Waste & Stormwater Permits
 URL:
<http://ladpw.org/epd/OpenFileReview/Results.aspx?streetno=14800&streetdr=&streetname=FIRESTONE&zip=90638>
 File URL: Not Reported
 File Number: 002612-022232
 Status: OPEN
 Status Description: Open File for record purposes.
 Type: Not Reported
 Type Description: Not Reported

DATABASE	STATUS	DISTANCE	ELEVATION	MAP ID
County-Others-CA	Listed	0.05 miles SE	65 ft	55
SITE NAME			MAPS	ID
MACK SALES OF SO CALIF			1, 4	002612-048738-LAC
ADDRESS			CITY	ZIP
14800 FIRESTONE BLVD			LA MIRADA	90638
DETAILS				
<p>Source of the list: County of Los Angeles Responsible Agency: Los Angeles Department of Public Works Industrial Waste & Stormwater Permits URL: http://ladpw.org/epd/OpenFileReview/Results.aspx?streetno=14800&streetdr=&streetname=FIRESTONE&zip=90638 File URL: Not Reported File Number: 002612-048738 Status: OPEN Status Description: Open File for record purposes. Type: Not Reported Type Description: Not Reported</p>				

DATABASE	STATUS	DISTANCE	ELEVATION	MAP ID
County-Others-CA	Listed	0.05 miles SE	65 ft	55
SITE NAME			MAPS	ID
O'NEILL VOLVO			1, 4	002612-102698-LAC
ADDRESS			CITY	ZIP
14800 FIRESTONE BLVD			LA MIRADA	90638

DETAILS

Source of the list: County of Los Angeles
 Responsible Agency: Los Angeles Department of Public Works Industrial Waste & Stormwater Permits
 URL:
<http://ladpw.org/epd/OpenFileReview/Results.aspx?streetno=14800&streetdr=&streetname=FIRESTONE&zip=90638>
 File URL:
<http://ladpw.org/epd/OpenFileReview/DMSResults.aspx?fileno=I02698>
 File Number: 002612-I02698
 Status: CLOS
 Status Description: Closed File. File no longer has an active permit.
 Type: I
 Type Description: Industrial Waste File

Source of the list: County of Los Angeles
 Responsible Agency: Los Angeles Department of Public Works Industrial Waste & Stormwater Permits
 URL:
<http://ladpw.org/epd/OpenFileReview/Results.aspx?streetno=14800&streetdr=&streetname=FIRESTONE&zip=90638>
 File URL: Not Reported
 File Number: 002612-I02698
 Status: CLOS
 Status Description: Closed File. File no longer has an active permit.
 Type: I
 Type Description: Industrial Waste File

DATABASE	STATUS	DISTANCE	ELEVATION	MAP ID
CRSP-CA	Listed	0.05 miles SE	65 ft	55
SITE NAME			MAPS	ID
TEC OF CALIFORNIA INC			1 , 4	403578
ADDRESS			CITY	ZIP
14800 FIRESTONE BLVD			LA MIRADA	90638

DETAILS

Site Regulated Program Information

Site ID: 403578

Site EI ID: 10288951

Agency Provided Latitude: 33.876293

Agency Provided Longitude: -118.016106

Program Description: Chemical Storage Facilities

Program Description: Hazardous Waste Generator

Evaluation Information

Evaluation Date: 3/25/2015

Violations Found? (Y/N): No

Evaluation General Type: Other/Unknown

Evaluation Type: Other, not routine, done by local agency

Evaluation Note(s): Not Reported

Evaluation Division: Los Angeles County Fire Department

Evaluation Program: HW

Evaluation Source: CERS

Evaluation Date: 11/20/2014

Violations Found? (Y/N): Yes

Evaluation General Type: Compliance Evaluation Inspection

Evaluation Type: Routine done by local agency

Evaluation Note(s): Marco Landeros, Foreman

Evaluation Division: Los Angeles County Fire Department

[More Details Link](#)

DATABASE	STATUS	DISTANCE	ELEVATION	MAP ID
FRS-US	Listed	0.05 miles SE	65 ft	55
SITE NAME			MAPS	ID
T E C OF CALIFORNIA INC			1, 4	110002875489
ADDRESS			CITY	ZIP
14800 FIRESTONE BLVD			LA MIRADA	90638

DETAILS

FRS Facility Detail Report URL:
http://ofmpub.epa.gov/enviro/fii_query_detail.disp_program_facility?p_registry_id=110002875489
 Create Date: 01-MAR-2000 00:00:00
 Update Date: 14-OCT-2015 12:42:51
 Program System: CA-ENVIROVIEW, RCRAINFO
 Interest Type(s): SQG, STATE MASTER

DATABASE	STATUS	DISTANCE	ELEVATION	MAP ID
Hist-Auto Dealers	Listed	0.05 miles SE	65 ft	55
SITE NAME			MAPS	ID
Tec Equipment			1, 4	215945
ADDRESS			CITY	ZIP
14800 Firestone Blvd			La Mirada	90638
DETAILS				
Site Added: 1/1/2013				

DATABASE	STATUS	DISTANCE	ELEVATION	MAP ID
Hist-Auto Dealers	Listed	0.05 miles SE	65 ft	55
SITE NAME			MAPS	ID
Mack Sales Of Southern Ca			1, 4	128332
ADDRESS			CITY	ZIP
14800 Firestone Blvd			La Mirada	90638
DETAILS				
Sic Code: 5511 Desc: Auto & Truck Dealer Site Added: 2/2010				

DATABASE	STATUS	DISTANCE	ELEVATION	MAP ID
Hist-Auto Dealers	Listed	0.05 miles SE	65 ft	55
SITE NAME			MAPS	ID
Mack Truck Sales of Southern California			1, 4	215870
ADDRESS			CITY	ZIP
14800 Firestone Blvd			La Mirada	90638
DETAILS				
Site Added: 1/1/2013				

DATABASE	STATUS	DISTANCE	ELEVATION	MAP ID
Hist-CA	Date Archived: 10/14/2017 Original Database: RCRA	0.05 miles SE	65 ft	55
SITE NAME			MAPS	ID
T E C OF CALIFORNIA INC			1, 4	CAD983634965
ADDRESS			CITY	ZIP
14800 FIRESTONE BLVD			LA MIRADA	90638
DETAILS				
Original Database: RCRA-SQG-US Last Agency Status: Listed Archive Date: 10/15/17 Date Archived: 10/14/2017 Original Database: RCRA-SQG-US				

DATABASE	STATUS	DISTANCE	ELEVATION	MAP ID
Hist-CA	No Longer Listed	0.05 miles SE	65 ft	55
SITE NAME			MAPS	ID
ONEILL VOLVO			1, 4	002612-102698-LAC
ADDRESS			CITY	ZIP
14800 FIRESTONE BLVD			LA MIRADA	90638

DETAILS

Original Database: County-Others-CA
 Last Agency Status: Listed
 Archive Date: 04/15/16
 No Longer Listed-Source of the list: County of Los Angeles
 Responsible Agency: Los Angeles Department of Public Works Industrial Waste & Stormwater Permits
 URL:
<http://ladpw.org/epd/OpenFileReview/>
 File Number: 002612-I02698
 Where City: 21
 Status: Closed
 Status Description: Closed File. File no longer has an active permit.
 Type: I
 Type Description: Industrial Waste File

DATABASE	STATUS	DISTANCE	ELEVATION	MAP ID
Hist-CA	No Longer Listed	0.05 miles SE	65 ft	55
SITE NAME			MAPS	ID
T E C OF CALIFORNIA INC			1 , 4	4520598C-CAD983634965
ADDRESS			CITY	ZIP
14800 FIRESTONE BLVD			LA MIRADA	90638
DETAILS				
No Additional Details Found				

DATABASE	STATUS	DISTANCE	ELEVATION	MAP ID
Hist-CA	Name Changed	0.05 miles SE	65 ft	55
SITE NAME			MAPS	ID
TEC OF CALIFORNIA INC			1 , 4	CAD983634965
ADDRESS			CITY	ZIP
14800 FIRESTONE BLVD			LA MIRADA	90638

DETAILS

Original Database: HWIS-CA

Last Agency Status: Listed

Archive Date: 04/28/16

Name Changed-Year: 2013

CAT_DESC: Other inorganic solid waste

CODE_VALUE_DESC: STORAGE, BULKING, AND/OR TRANSFER OFF SITE--NO TREATMENT/RECOVERY (H010-H129) OR (H131-H135)

TONS: 0.15

Year: 2013

CAT_DESC: Other organic solids

CODE_VALUE_DESC: STORAGE, BULKING, AND/OR TRANSFER OFF SITE--NO TREATMENT/RECOVERY (H010-H129) OR (H131-H135)

TONS: 0.15

Year: 2013

CAT_DESC: Unspecified oil-containing waste

CODE_VALUE_DESC: OTHER RECOVERY OF RECLAMATION FOR REUSE INCLUDING ACID REGENERATION, ORGANICS RECOVERY ECT

TONS: 1.7514

Year: 2013

CAT_DESC: Hydrocarbon solvents (benzene, hexane, Stoddard, Etc.)

CODE_VALUE_DESC: FUEL BLENDING PRIOR TO ENERGY RECOVERY AT ANOTHER SITE

TONS: 0.9174

Year: 2013

CAT_DESC: Contaminated soil from site clean-up

CODE_VALUE_DESC: STORAGE, BULKING, AND/OR TRANSFER OFF SITE--NO TREATMENT/RECOVERY (H010-H129) OR (H131-H135)

TONS: 0.35

[More Details Link](#)

DATABASE	STATUS	DISTANCE	ELEVATION	MAP ID
Hist-US	No Longer Listed	0.05 miles SE	65 ft	55
SITE NAME			MAPS	ID
T E C OF CALIFORNIA INC			1, 4	5CB2F9E-CAD983634965
ADDRESS			CITY	ZIP
14800 FIRESTONE BLVD			LA MIRADA	90638
DETAILS				
OrgDatabase: RCRA ArchDate: 3/23/2013				

DATABASE	STATUS	DISTANCE	ELEVATION	MAP ID
HWIS-CA	Listed	0.05 miles SE	65 ft	55
SITE NAME			MAPS	ID
MACK SALES OF SOUTHERN CA TEC OF CA INC			1, 4	CAL000196780
ADDRESS			CITY	ZIP
14800 FIRESTONE BLVD			LA MIRADA	906386016
DETAILS				
<p>EPA ID: CAL000196780 Facility County: 19 Mailing Street: 14800 FIRESTONE BLVD Mailing City: LA MIRADA Mailing State: CA Mailing Zip: 906386016 Contact Name: TEC EQUIPMENT INC Contact Phone: 5032857667</p> <p>Year: 2005 TONS: 3.73215 TSD EPA ID: CAT080013352 Category Code: 222 Category Description: Oil/water separation sludge Method Description: Not Reported</p> <p>Year: 2005 TONS: 1.3 TSD EPA ID: CAT080033681 Category Code: 223 Category Description: Unspecified oil-containing waste Method Description: LANDFILL</p> <p>Year: 2005 TONS: 1.3 TSD EPA ID: CAT080033681 Category Code: 223 More Details Link</p>				

DATABASE	STATUS	DISTANCE	ELEVATION	MAP ID
RCRA-LQG-US	Listed	0.05 miles SE	65 ft	55
SITE NAME			MAPS	ID
TEC OF CALIFORNIA INC			1, 4	CAD983634965
ADDRESS			CITY	ZIP
14800 FIRESTONE BLVD			LA MIRADA	90638
DETAILS				
<p>Additional details may be found online using the following link:</p> <p>https://enviro.epa.gov/enviro/rcrainfoquery_3.facility_information?pgm_sys_id=CAD983634965</p> <p>Source Type: Notification Generator Status Universe: LQG Generator Status: Large Quantity Generator NAICS1: GENERAL AUTOMOTIVE REPAIR Active Site Indicator: H---- Owner Name: TEC OF CALIFORNIA Operator Name: TEC OF CALIFORNIA In Handler Universes: Y In a Universe: Y Short Term Generator: N Importer Activity: N Mixed Waste Generator: N Transporter Activity: N Transfer Facility: N Recycler Activity: N Onsite Burner Exemption: N Furnace Exemption: N Underground Injection Activity: N Receives Waste From Off-site: N Universal Waste: N Universal Waste Destination Facility: N Used Oil Universe: NNNNNNN Federal Universal Waste: N Active Site Federally Regulated TSDF: -----</p> <p>More Details Link</p>				

DATABASE	STATUS	DISTANCE	ELEVATION	MAP ID
AIR-DIST-CA	Listed	0.05 miles SE	66 ft	56
SITE NAME			MAPS	ID
MOBILE SCAFFOLDING			1, 4	25889-SC
ADDRESS			CITY	ZIP
14792 FIRESTONE BLVD			LA MIRADA	90638
DETAILS				
<p>District: South Coast AQMD Compliance URL: http://www3.aqmd.gov/webappl/fim/prog/novnc.aspx?fac_id=25889 Note: For additional Facility, Equipment, Emissions, Hearing Board or Transporation Plan Information click on different tabs. Facility Id: 25889 County Code: LA County: Los Angeles Facility Status Code: A Facility Status: ACTIVE Number of Employees: 0 Location Zip Code Extension: 5917 Facility Representative First Name: UNKNOWN Facility Representative Last Name: UNKNOWN Location Area Code: 213 Location Phone Number: 8021378 Location Phone Extension: Not Reported Mailing Address: 14792 FIRESTONE BLVD Mailing City: LA MIRADA Mailing State: CA Mailing Zip Code: 90638 Mailing Zip Code Extension: 5917 Mailing Area Code: 213 Mailing Phone Number: 8021378 Mailing Phone Extension: Not Reported Mailing Representative First Name: UNKNOWN Mailing Representative Last Name: UNKNOWN</p> <p>More Details Link</p>				

DATABASE	STATUS	DISTANCE	ELEVATION	MAP ID
AIR-DIST-CA	Listed	0.05 miles SE	66 ft	56
SITE NAME			MAPS	ID
LA MIRADA REDEVELOPMENT AGENCY			1, 4	88881-SC
ADDRESS			CITY	ZIP
14792 FIRESTONE BLVD			LA MIRADA	90638
DETAILS				
<p>District: South Coast AQMD Compliance URL: http://www3.aqmd.gov/webappl/fim/prog/novnc.aspx?fac_id=88881 Note: For additional Facility, Equipment, Emissions, Hearing Board or Transportation Plan Information click on different tabs. Facility Id: 88881 County Code: LA County: Los Angeles Facility Status Code: A Facility Status: ACTIVE Number of Employees: 0 Location Zip Code Extension: Not Reported Facility Representative First Name: TOM Facility Representative Last Name: ROBINSON Location Area Code: 213 Location Phone Number: 9430131 Location Phone Extension: Not Reported Mailing Address: 13700 LA MIRADA BLVD Mailing City: LA MIRADA Mailing State: CA Mailing Zip Code: 90638 Mailing Zip Code Extension: Not Reported Mailing Area Code: 213 Mailing Phone Number: 9430131 Mailing Phone Extension: Not Reported Mailing Representative First Name: TOM Mailing Representative Last Name: ROBINSON</p> <p>More Details Link</p>				

DATABASE	STATUS	DISTANCE	ELEVATION	MAP ID
County-Others-CA	Listed	0.05 miles SE	66 ft	56
SITE NAME			MAPS	ID
MOBILE SCAFFOLDING			1, 4	011675-011731-LAC
ADDRESS			CITY	ZIP
14792 FIRESTONE BLVD			LA MIRADA	90638
DETAILS				
<p>Source of the list: County of Los Angeles Responsible Agency: Los Angeles Department of Public Works Industrial Waste & Stormwater Permits URL: http://ladpw.org/epd/OpenFileReview/Results.aspx?streetno=14792&streetdr=&streetname=FIRESTONE&zip=90638 File URL: Not Reported File Number: 011675-011731 Status: REM Status Description: Removed File. File does not have an active permit. Type: Not Reported Type Description: Not Reported</p>				

DATABASE	STATUS	DISTANCE	ELEVATION	MAP ID
FRS-US	Listed	0.05 miles SE	66 ft	56
SITE NAME			MAPS	ID
MOBILE SCAFFOLDING MGMT & SALES			1, 4	110002709356
ADDRESS			CITY	ZIP
14792 E FIRESTONE BLVD			LA MIRADA	90638
DETAILS				
<p>FRS Facility Detail Report URL: http://ofmpub.epa.gov/enviro/fii_query_detail.disp_program_facility?p_registry_id=110002709356 Create Date: 01-MAR-2000 00:00:00 Update Date: 08-AUG-2010 18:16:56 Program System: RCRAINFO Interest Type(s): UNSPECIFIED UNIVERSE</p>				

DATABASE	STATUS	DISTANCE	ELEVATION	MAP ID
Hist-CalFID-CA	Listed	0.05 miles SE	66 ft	56
SITE NAME			MAPS	ID
1X LA MIRADA REDEVELOPMENT AGENCY			1, 4	7757838
ADDRESS			CITY	ZIP
14792 FIRESTONE BLVD			LA MIRADA	906380000
DETAILS				
Reported Date: 1998				

DATABASE	STATUS	DISTANCE	ELEVATION	MAP ID
Hist-CalFID-CA	Listed	0.05 miles SE	66 ft	56
SITE NAME			MAPS	ID
MOBILE SCAFFOLDING MGMT & SALES			1, 4	280150
ADDRESS			CITY	ZIP
14792 FIRESTONE BLVD			LA MIRADA	906380000
DETAILS				
Reported Date: 1998				

DATABASE	STATUS	DISTANCE	ELEVATION	MAP ID
Hist-FINDS-US	Listed	0.05 miles SE	66 ft	56
SITE NAME			MAPS	ID
MOBILE SCAFFOLDING MGMT & SALES			1, 4	280150
ADDRESS			CITY	ZIP
14792 E FIRESTONE BLVD			LA MIRADA	90638
DETAILS				
Reported Date: 1998				

DATABASE	STATUS	DISTANCE	ELEVATION	MAP ID
Hist-US	No Longer Listed	0.05 miles SE	66 ft	56
SITE NAME			MAPS	ID
MOBILE SCAFFOLDING MGMT & SALES			1, 4	5CB2F9E-CAD981445323
ADDRESS			CITY	ZIP
14792 E FIRESTONE BLVD			LA MIRADA	90638
DETAILS				
OrgDatabase: RCRA ArchDate: 3/23/2013				

DATABASE	STATUS	DISTANCE	ELEVATION	MAP ID
Hist-UST-CA	Listed	0.05 miles SE	66 ft	56
SITE NAME			MAPS	ID
MOBILE SCAFFOLDING			1, 4	250112
ADDRESS			CITY	ZIP
14792 E FIRESTONE BLVD			LA MIRADA	92638
DETAILS				
Note: ID has been assigned by ERS Tank Details: http://geotracker.waterboards.ca.gov/ustpdfs/pdf/00028042.pdf				

DATABASE	STATUS	DISTANCE	ELEVATION	MAP ID
RCRA-NON-US	Listed	0.05 miles SE	66 ft	56
SITE NAME			MAPS	ID
MOBILE SCAFFOLDING MGMT & SALES			1, 4	CAD981445323
ADDRESS			CITY	ZIP
14792 E FIRESTONE BLVD			LA MIRADA	90638

DETAILS

Additional details may be found online using the following link:

https://enviro.epa.gov/enviro/rcrainfoquery_3.facility_information?pgm_sys_id=CAD981445323

Source Type: Notification

Generator Status Universe: N

Generator Status: Non-Generator

Active Site Indicator: -----

Owner Name: GEORGE MARX

Operator Name: NOT REQUIRED

In Handler Universes: N

In a Universe: N

Short Term Generator: N

Importer Activity: N

Mixed Waste Generator: N

Transporter Activity: N

Transfer Facility: N

Recycler Activity: N

Onsite Burner Exemption: N

Furnace Exemption: N

Underground Injection Activity: N

Receives Waste From Off-site: N

Universal Waste: N

Universal Waste Destination Facility: N

Used Oil Universe: NNNNNNN

Federal Universal Waste: N

Active Site Federally Regulated TSDF: -----

Active Site Converter TSDF: -----

[More Details Link](#)

DATABASE	STATUS	DISTANCE	ELEVATION	MAP ID
HWIS-CA	Listed	0.05 miles NW	94 ft	57
SITE NAME			MAPS	ID
DONALD & GLENDA LUX			1, 4	CAC002871796
ADDRESS			CITY	ZIP
7731 GRANADA DR			BUENA PARK	906211245

DETAILS

EPA ID: CAC002871796
 Facility County: 30
 Mailing Street: 7731 GRANADA DR
 Mailing City: BUENA PARK
 Mailing State: CA
 Mailing Zip: 906211245
 Contact Name: DONALD & GLENDA LUX
 Contact Phone: 7145212907

Year: 2016
 TONS: 0.23
 TSD EPA ID: AZC950823111
 Category Code: 151
 Category Description: Asbestos containing waste
 Method Description: LANDFILL OR SURFACE IMPOUNDMENT THAT WILL BE CLOSED AS LANDFILL(TO INCLUDE ON-SITE TREATMENT AND/OR STABILIZATION)

DATABASE	STATUS	DISTANCE	ELEVATION	MAP ID
AIR-DIST-CA	Listed	0.05 miles N	57 ft	58
SITE NAME			MAPS	ID
FLEMING ENVIRONMENTAL INC.			1, 4	149894-SC
ADDRESS			CITY	ZIP
6130 VALLEY VIEW ST			BUENA PARK	90620

DETAILS

District: South Coast AQMD
 Compliance URL:
http://www3.aqmd.gov/webappl/fim/prog/novnc.aspx?fac_id=149894
 Note: For additional Facility, Equipment, Emissions, Hearing Board or Transportation Plan Information click on different tabs.
 Facility Id: 149894
 County Code: OR
 County: Orange
 Facility Status Code: A
 Facility Status: ACTIVE
 Number of Employees: 10
 Location Zip Code Extension: Not Reported
 Facility Representative First Name: WENDY
 Facility Representative Last Name: HAMM
 Location Area Code: 714
 Location Phone Number: 2280935
 Location Phone Extension: Not Reported
 Mailing Address: 1372 E VALENCIA DR
 Mailing City: FULLERTON
 Mailing State: CA
 Mailing Zip Code: 92831
 Mailing Zip Code Extension: Not Reported
 Mailing Area Code: 714
 Mailing Phone Number: 2280935
 Mailing Phone Extension: Not Reported
 Mailing Representative First Name: WENDY
 Mailing Representative Last Name: HAMM

[More Details Link](#)

DATABASE	STATUS	DISTANCE	ELEVATION	MAP ID
Hist-Auto Dealers	Listed	0.05 miles N	57 ft	58
SITE NAME			MAPS	ID
PATS TRACKS			1 , 4	714336-PD
ADDRESS			CITY	ZIP
6130 VALLEY VIEW ST			BUENA PARK	90620-1030
DETAILS				
Listing Year: 1997 SIC Category: TRACTOR-DEALERS (WHOLESALE) SIC Code: 508304				

DATABASE	STATUS	DISTANCE	ELEVATION	MAP ID
Hist-CA	No Longer Listed	0.05 miles N	57 ft	58
SITE NAME			MAPS	ID
FLEMING ENV INC			1, 4	4520598C-CAL000315099
ADDRESS			CITY	ZIP
6130 VALLEY VIEW ST			BUENA PARK	90620
DETAILS				
No Additional Details Found				

DATABASE	STATUS	DISTANCE	ELEVATION	MAP ID
HWIS-CA	Listed	0.05 miles N	57 ft	58
SITE NAME			MAPS	ID
FLEMING ENVIRONMENTAL INC			1, 4	CAL000315099
ADDRESS			CITY	ZIP
6130 VALLEY VIEW ST			BUENA PARK	906201030
DETAILS				
EPA ID: CAL000315099 Facility County: 30 Mailing Street: 1372 E VALENCIA DR Mailing City: FULLERTON Mailing State: CA Mailing Zip: 928314758 Contact Name: WENDY HAMM Contact Phone: 7142280935 Year: 2007 TONS: 0.2085 TSD EPA ID: CAT080013352 Category Code: 241 Category Description: Tank bottom waste Method Description: DISCHARGE TO SEWER/POTW OR NPDES(WITH PRIOR STORAGE--WITH OR WITHOUT TREATMENT)				

DATABASE	STATUS	DISTANCE	ELEVATION	MAP ID
HWIS-CA	Listed	0.05 miles N	69 ft	59
SITE NAME			MAPS	ID
ESA P PORTFOLIO LLC			1, 4	CAC002890305
ADDRESS			CITY	ZIP
14775 FIRESTONE BLVD			LA MIRADA	90638
DETAILS				
<p>EPA ID: CAC002890305 Facility County: 19 Mailing Street: 11525 NORTH COMMUNITY HOUSE ROAD ST Mailing City: CHARLOTTE Mailing State: NC Mailing Zip: 28203 Contact Name: BENJAMIN SIMMONS Contact Phone: 9803451937</p> <p>Year: 2017 TONS: 0.266 TSD EPA ID: CAT080013352 Category Code: 221 Category Description: Waste oil and mixed oil Method Description: OTHER RECOVERY OF RECLAMATION FOR REUSE INCLUDING ACID REGENERATION, ORGANICS RECOVERY ECT</p>				

DATABASE	STATUS	DISTANCE	ELEVATION	MAP ID
AIR-DIST-CA	Listed	0.05 miles NW	52 ft	60
SITE NAME			MAPS	ID
PLAZA BUILDER, INC.			1, 4	147277-SC
ADDRESS			CITY	ZIP
17605 FABRICA WAY			CERRITOS	90703

DETAILS

District: South Coast AQMD
 Compliance URL:
http://www3.aqmd.gov/webappl/fim/prog/novnc.aspx?fac_id=147277
 Note: For additional Facility, Equipment, Emissions, Hearing Board or Transporation Plan Information click on different tabs.
 Facility Id: 147277
 County Code: LA
 County: Los Angeles
 Facility Status Code: A
 Facility Status: ACTIVE
 Number of Employees: 0
 Location Zip Code Extension: Not Reported
 Facility Representative First Name: PETER
 Facility Representative Last Name: KIM
 Location Area Code: 714
 Location Phone Number: 5238282
 Location Phone Extension: Not Reported
 Mailing Address: 17605 FABRICA WAY
 Mailing City: CERRITOS
 Mailing State: CA
 Mailing Zip Code: 90703
 Mailing Zip Code Extension: Not Reported
 Mailing Area Code: 714
 Mailing Phone Number: 5238282
 Mailing Phone Extension: Not Reported
 Mailing Representative First Name: PETER
 Mailing Representative Last Name: KIM

[More Details Link](#)

DATABASE	STATUS	DISTANCE	ELEVATION	MAP ID
County-Others-CA	Listed	0.05 miles NW	52 ft	60
SITE NAME			MAPS	ID
CDI INC			1, 4	020886-029598-LAC
ADDRESS			CITY	ZIP
17605 FABRICA WAY #K			CERRITOS	90703

DETAILS

Source of the list: County of Los Angeles
 Responsible Agency: Los Angeles Department of Public Works Industrial Waste & Stormwater Permits
 URL: Not Reported
 File URL:
<http://ladpw.org/epd/OpenFileReview/DMSResults.aspx?fileno=029598>
 File Number: 020886-029598
 Status: OPEN
 Status Description: Open File for record purposes.
 Type: Not Reported
 Type Description: Not Reported

DATABASE	STATUS	DISTANCE	ELEVATION	MAP ID
County-Others-CA	Listed	0.05 miles NW	52 ft	60
SITE NAME			MAPS	ID
LAMBDA RESEARCH OPTICS INC			1 , 4	020889-029601-LAC
ADDRESS			CITY	ZIP
17605 FABRICA WAY #B			CERRITOS	90703

DETAILS

Source of the list: County of Los Angeles
 Responsible Agency: Los Angeles Department of Public Works Industrial Waste & Stormwater Permits
 URL: Not Reported
 File URL:
<http://ladpw.org/epd/OpenFileReview/DMSResults.aspx?fileno=029601>
 File Number: 020889-029601
 Status: OPEN
 Status Description: Open File for record purposes.
 Type: Not Reported
 Type Description: Not Reported

DATABASE	STATUS	DISTANCE	ELEVATION	MAP ID
County-Others-CA	Listed	0.05 miles NW	52 ft	60
SITE NAME			MAPS	ID
LAMBDA RESEARCH OPTICS INC			1, 4	020890-029602-LAC
ADDRESS			CITY	ZIP
17605 FABRICA WAY #C			CERRITOS	90703
DETAILS				
<p>Source of the list: County of Los Angeles Responsible Agency: Los Angeles Department of Public Works Industrial Waste & Stormwater Permits URL: Not Reported File URL: http://ladpw.org/epd/OpenFileReview/DMSResults.aspx?fileno=029602 File Number: 020890-029602 Status: OPEN Status Description: Open File for record purposes. Type: Not Reported Type Description: Not Reported</p>				

DATABASE	STATUS	DISTANCE	ELEVATION	MAP ID
County-Others-CA	Listed	0.05 miles NW	52 ft	60
SITE NAME			MAPS	ID
LAMBDA RESEARCH OPTICS INC			1, 4	020891-029603-LAC
ADDRESS			CITY	ZIP
17605 FABRICA WAY #A			CERRITOS	90703

DETAILS

Source of the list: County of Los Angeles
 Responsible Agency: Los Angeles Department of Public Works Industrial Waste & Stormwater Permits
 URL: Not Reported
 File URL:
<http://ladpw.org/epd/OpenFileReview/DMSResults.aspx?fileno=029603>
 File Number: 020891-029603
 Status: OPEN
 Status Description: Open File for record purposes.
 Type: Not Reported
 Type Description: Not Reported

DATABASE	STATUS	DISTANCE	ELEVATION	MAP ID
County-Others-CA	Listed	0.05 miles NW	52 ft	60
SITE NAME			MAPS	ID
LAMBDA PRECISION OPTICS INC			1 , 4	020887-029599-LAC
ADDRESS			CITY	ZIP
17605 FABRICA WAY #C			CERRITOS	90703

DETAILS

Source of the list: County of Los Angeles
 Responsible Agency: Los Angeles Department of Public Works Industrial Waste & Stormwater Permits
 URL: Not Reported
 File URL:
<http://ladpw.org/epd/OpenFileReview/DMSResults.aspx?fileno=029599>
 File Number: 020887-029599
 Status: OPEN
 Status Description: Open File for record purposes.
 Type: Not Reported
 Type Description: Not Reported

DATABASE	STATUS	DISTANCE	ELEVATION	MAP ID
County-Others-CA	Listed	0.05 miles NW	52 ft	60
SITE NAME			MAPS	ID
CDI INC			1, 4	020885-029597-LAC
ADDRESS			CITY	ZIP
17605 FABRICA WAY #L			CERRITOS	90703
DETAILS				
<p>Source of the list: County of Los Angeles Responsible Agency: Los Angeles Department of Public Works Industrial Waste & Stormwater Permits URL: Not Reported File URL: http://ladpw.org/epd/OpenFileReview/DMSResults.aspx?fileno=029597 File Number: 020885-029597 Status: OPEN Status Description: Open File for record purposes. Type: Not Reported Type Description: Not Reported</p>				

DATABASE	STATUS	DISTANCE	ELEVATION	MAP ID
County-Others-CA	Listed	0.05 miles NW	52 ft	60
SITE NAME			MAPS	ID
LAMBDA RESEARCH OPTICS INC			1, 4	020888-029600-LAC
ADDRESS			CITY	ZIP
17605 FABRICA WAY #D			CERRITOS	90703

DETAILS

Source of the list: County of Los Angeles
 Responsible Agency: Los Angeles Department of Public Works Industrial Waste & Stormwater Permits
 URL: Not Reported
 File URL:
<http://ladpw.org/epd/OpenFileReview/DMSResults.aspx?fileno=029600>
 File Number: 020888-029600
 Status: OPEN
 Status Description: Open File for record purposes.
 Type: Not Reported
 Type Description: Not Reported

DATABASE	STATUS	DISTANCE	ELEVATION	MAP ID
County-Others-CA	Listed	0.05 miles NW	52 ft	60
SITE NAME			MAPS	ID
SENTECH INTERNATIONAL INC			1, 4	020892-029604-LAC
ADDRESS			CITY	ZIP
17605 FABRICA WAY #J			CERRITOS	90703

DETAILS

Source of the list: County of Los Angeles
 Responsible Agency: Los Angeles Department of Public Works Industrial Waste & Stormwater Permits
 URL: Not Reported
 File URL:
<http://ladpw.org/epd/OpenFileReview/DMSResults.aspx?fileno=029604>
 File Number: 020892-029604
 Status: OPEN
 Status Description: Open File for record purposes.
 Type: Not Reported
 Type Description: Not Reported

DATABASE	STATUS	DISTANCE	ELEVATION	MAP ID
FRS-US	Listed	0.05 miles NW	52 ft	60
SITE NAME			MAPS	ID
I T CORP CERRITOS			1, 4	110002672974
ADDRESS			CITY	ZIP
17605 FABRICA WAY SUITE D			CERRITOS	90701
DETAILS				
FRS Facility Detail Report URL: http://ofmpub.epa.gov/enviro/fii_query_detail.disp_program_facility?p_registry_id=110002672974 Create Date: 01-MAR-2000 00:00:00 Update Date: 29-DEC-2014 08:54:35 Program System: RCRAINFO Interest Type(s): UNSPECIFIED UNIVERSE				

DATABASE	STATUS	DISTANCE	ELEVATION	MAP ID
Hist-CalFID-CA	Listed	0.05 miles NW	52 ft	60
SITE NAME			MAPS	ID
IT CORP CERRITOS			1, 4	212773
ADDRESS			CITY	ZIP
17605 FABRICA WAY			CERRITOS	907010000
DETAILS				
Reported Date: 1998				

DATABASE	STATUS	DISTANCE	ELEVATION	MAP ID
Hist-CalFID-CA	Listed	0.05 miles NW	52 ft	60
SITE NAME			MAPS	ID
1X ACQUIPORT_II CORP			1, 4	7757232
ADDRESS			CITY	ZIP
17605 FABRICA WAY			CERRITOS	907010000

DETAILS				
Reported Date: 1998				

DATABASE	STATUS	DISTANCE	ELEVATION	MAP ID
Hist-CalFID-CA	Listed	0.05 miles NW	52 ft	60
SITE NAME			MAPS	ID
BEAM AIR CONDITIONING			1, 4	41271
ADDRESS			CITY	ZIP
17605 FABRICA WAY			CERRITOS	907010000

DETAILS				
Reported Date: 1998				

DATABASE	STATUS	DISTANCE	ELEVATION	MAP ID
Hist-FINDS-US	Listed	0.05 miles NW	52 ft	60
SITE NAME			MAPS	ID
IT CORP CERRITOS			1, 4	212773
ADDRESS			CITY	ZIP
17605 FABRICA WAY STE D			CERRITOS	90701

DETAILS				
Reported Date: 1998				

DATABASE	STATUS	DISTANCE	ELEVATION	MAP ID
Hist-FINDS-US	Listed	0.05 miles NW	52 ft	60
SITE NAME			MAPS	ID
BEAM AIR CONDITIONING			1, 4	41271
ADDRESS			CITY	ZIP
17605 FABRICA WAY STE K			CERRITOS	90701

DETAILS				
Reported Date: 1998				

DATABASE	STATUS	DISTANCE	ELEVATION	MAP ID
Hist-Machine Shop	Listed	0.05 miles NW	52 ft	60
SITE NAME			MAPS	ID
PLAS-STAL			1 , 4	1065673-PD
ADDRESS			CITY	ZIP
17605 FABRICA WAY # K			CERRITOS	90703-7021

DETAILS				
Listing Year: 1997 SIC Category: METAL FABRICATORS SIC Code: 179104				

DATABASE	STATUS	DISTANCE	ELEVATION	MAP ID
Hist-US	No Longer Listed	0.05 miles NW	52 ft	60
SITE NAME			MAPS	ID
I T CORP CERRITOS			1 , 4	A44A3FD3-CAD980881296
ADDRESS			CITY	ZIP
17605 FABRICA WAY			CERRITOS	90701

DETAILS

Original Database: RCRA-US

Archive Date: 05/30/2013

Additional details may be found online using the following link:

http://oaspub.epa.gov/enviro/fii_query_dtl.disp_program_facility?pgm_sys_id_in=CAD980881296&pgm_sys_acrnm_in=RCRAINFO

;

Owner Name: IT CORPORATION

Reporting Cycle Year: 1993

Receive Date: 19940401

Current Site Name: IT CORPORATION-CERRITOS

Reporting Cycle Year: 1991

Receive Date: 19920228

Current Site Name: I T CORP CERRITOS

Reporting Cycle Year: 1989

Receive Date: 19900413

Current Site Name: IT CORPORATION / CERRITOS

Receive Date: 19960901

Current Site Name: I T CORP CERRITOS

Receive Date: 19840123

Current Site Name: I T CORP CERRITOS

Receive Date: 19980218

Current Site Name: I T CORP CERRITOS

DATABASE	STATUS	DISTANCE	ELEVATION	MAP ID
Hist-US	No Longer Listed	0.05 miles NW	52 ft	60
SITE NAME			MAPS	ID
IT CORPORATION-CERRITOS			1 , 4	5CB2F9E-CAD980881296
ADDRESS			CITY	ZIP
17605 FABRICA WY			CERRITOS	90701
DETAILS				
<p>OrgDatabase: RCRA</p> <p>ArchDate: 3/23/2013</p>				

DATABASE	STATUS	DISTANCE	ELEVATION	MAP ID
HWIS-CA	Listed	0.05 miles NW	52 ft	60
SITE NAME			MAPS	ID
PF BUSINESS PARKS			1, 4	CAC002518887
ADDRESS			CITY	ZIP
17605 FABRICA WAY STE B-D			CERRITOS	907030000
DETAILS				
<p>EPA ID: CAC002518887 Facility County: 19 Mailing Street: 17326 EDWARDS RD STE A115 Mailing City: CERRITOS Mailing State: CA Mailing Zip: 907030000 Contact Name: STUART HUTCHISON Contact Phone: 5629212501</p> <p>Year: 2002 TONS: 4.214 TSD EPA ID: CAD009007626 Category Code: 151 Category Description: Asbestos containing waste Method Description: LANDFILL</p> <p>Year: 2002 TONS: 4.214 TSD EPA ID: CAD009007626 Category Code: 151 Category Description: Asbestos containing waste Method Description: DISPOSAL, LAND FILL</p>				

DATABASE	STATUS	DISTANCE	ELEVATION	MAP ID
HWIS-CA	Listed	0.05 miles NW	52 ft	60
SITE NAME			MAPS	ID
IT CORP CERRITOS			1, 4	CAD980881296
ADDRESS			CITY	ZIP
17605 FABRICA WAY			CERRITOS	907010000

DETAILS

EPA ID: CAD980881296
 Facility County: 19
 Mailing Street: 4585 PACHECO BLVD
 Mailing City: MARTINEZ
 Mailing State: CA
 Mailing Zip: 945532233
 Contact Name: IT CORPORATION
 Contact Phone: 3103789933

Year: 1994
 TONS: 0.175
 TSD EPA ID: CAD050806850
 Category Code: 791
 Category Description: Liquids with pH <= 2
 Method Description: TREATMENT, TANK

Year: 1994
 TONS: 0.0515
 TSD EPA ID: AZD980892731
 Category Code: 551
 Category Description: Laboratory waste chemicals
 Method Description: TRANSFER STATION

Year: 1994
 TONS: 0.075
 TSD EPA ID: CAD050806850
 Category Code: Not Reported

[More Details Link](#)

DATABASE	STATUS	DISTANCE	ELEVATION	MAP ID
HWIS-CA	Listed	0.05 miles NW	52 ft	60
SITE NAME			MAPS	ID
LAMBDA RESEARCH OPTICS INC			1, 4	CAL000146454
ADDRESS			CITY	ZIP
17605 FABRICA WAY			CERRITOS	907030000

DETAILS

EPA ID: CAL000146454
 Facility County: 19
 Mailing Street: 17605 FABRICA WAY SUITE A-D
 Mailing City: CERRITOS
 Mailing State: CA
 Mailing Zip: 907030000
 Contact Name: MARK YOUN
 Contact Phone: 0000000000

Year: 2003
 TONS: 0.1815
 TSD EPA ID: IND000646943
 Category Code: 212
 Category Description: Oxygenated solvents (acetone, butanol, ethyl acetate, etc.)
 Method Description: RECYCLER

Year: 2003
 TONS: 0.1815
 TSD EPA ID: CAD980884183
 Category Code: 212
 Category Description: Oxygenated solvents (acetone, butanol, ethyl acetate, etc.)
 Method Description: OTHER DISPOSAL

Year: 2002
 TONS: 0.1815
 TSD EPA ID: CAD980884183
 Category Code: 212

[More Details Link](#)

DATABASE	STATUS	DISTANCE	ELEVATION	MAP ID
Manifest-NY	Listed	0.05 miles NW	52 ft	60
SITE NAME			MAPS	ID
IT CORPORATION			1 , 4	CAD980881296
ADDRESS			CITY	ZIP
HYHQ36007083 17605 FABRICA WAY			CERRITOS	90701

DETAILS

Facility Information

Handler Name: IT CORPORATION

County: Not Reported

Contact Name: LEE B ROUDYBUSH

Mailing Address: 17605 FABRICA WAY, CERRITOS, CA 90701

Mailing Address 2: Not Reported

Mailing Country: USA

Business Phone Number: (714)258-8610

Manifest Information 2018

: Not Reported

Manifest Information 2017

: Not Reported

Manifest Information 2016

: Not Reported

Manifest Information 2015

: Not Reported

Manifest Information 2014

: Not Reported

Manifest Information 2013

: Not Reported

Manifest Information 2012

: Not Reported

Manifest Information 2011

: Not Reported

Manifest Information 2010

[More Details Link](#)

DATABASE	STATUS	DISTANCE	ELEVATION	MAP ID
RCRA-NON-US	Listed	0.05 miles NW	52 ft	60
SITE NAME			MAPS	ID
I T CORP CERRITOS			1, 4	CAD980881296
ADDRESS			CITY	ZIP
17605 FABRICA WAY SUITE D			CERRITOS	90701

DETAILS

Additional details may be found online using the following link:

https://enviro.epa.gov/enviro/rcrainfoquery_3.facility_information?pgm_sys_id=CAD980881296

Source Type: Notification

Generator Status Universe: N

Generator Status: Non-Generator

Active Site Indicator: -----

Owner Name: IT CORPORATION

In Handler Universes: N

In a Universe: N

Short Term Generator: N

Importer Activity: N

Mixed Waste Generator: N

Transporter Activity: N

Transfer Facility: N

Recycler Activity: N

Onsite Burner Exemption: N

Furnace Exemption: N

Underground Injection Activity: N

Receives Waste From Off-site: N

Universal Waste: N

Universal Waste Destination Facility: N

Used Oil Universe: NNNNNNN

Federal Universal Waste: N

Active Site Federally Regulated TSDF: -----

Active Site Converter TSDF: -----

Active Site State Regulated TSDF: -----

[More Details Link](#)

DATABASE	STATUS	DISTANCE	ELEVATION	MAP ID
County-Others-CA	Listed	0.05 miles N	59 ft	61
SITE NAME			MAPS	ID
COOPER TIRE & RUBBER CO			1 , 4	006133-106349-LAC
ADDRESS			CITY	ZIP
6370 ARTESIA BLVD			LA MIRADA	90620

DETAILS

Source of the list: County of Los Angeles
 Responsible Agency: Los Angeles Department of Public Works Industrial Waste & Stormwater Permits
 URL:
<http://ladpw.org/epd/OpenFileReview/Results.aspx?streetno=6370&streetdr=&streetname=ARTESIA&zip=90620>
 File URL: Not Reported
 File Number: 006133-I06349
 Status: CLOS
 Status Description: Closed File. File no longer has an active permit.
 Type: I
 Type Description: Industrial Waste File

DATABASE	STATUS	DISTANCE	ELEVATION	MAP ID
HWIS-CA	Listed	0.05 miles N	59 ft	61
SITE NAME			MAPS	ID
SUPERIOR POOL PRODUCTS LLC DBA NATIONAL POOL TILE			1 , 4	CAC002712781
ADDRESS			CITY	ZIP
6370 ARTESIA BLVD.			BUENA PARK	90620

DETAILS

EPA ID: CAC002712781
 Facility County: 30
 Mailing Street: 109 NORTHPARK BLVD STE 123
 Mailing City: COVINGTON
 Mailing State: LA
 Mailing Zip: 704335005
 Contact Name: ANNETTE NIEMIEC
 Contact Phone: 9858015714

Year: 2012
 TONS: 0.45
 TSD EPA ID: CAD008364432
 Category Code: 135
 Category Description: Unspecified aqueous solution
 Method Description: STORAGE, BULKING, AND/OR TRANSFER OFF SITE--NO TREATMENT/RECOVERY (H010-H129) OR (H131-H135)

Year: 2012
 TONS: 0.0125
 TSD EPA ID: CAD008364432
 Category Code: 551
 Category Description: Laboratory waste chemicals
 Method Description: STORAGE, BULKING, AND/OR TRANSFER OFF SITE--NO TREATMENT/RECOVERY (H010-H129) OR (H131-H135)

DATABASE	STATUS	DISTANCE	ELEVATION	MAP ID
CRSP-CA	Listed	0.06 miles NW	63 ft	62
SITE NAME			MAPS	ID
BRISTOL-MYER SQUIBB (DRACKETT)			1 , 4	197235
ADDRESS			CITY	ZIP
14731 EAST INDUSTRIAL CIRCLE			LA MIRADA	91950

DETAILS

Site Regulated Program Information

Site ID: 197235

Site EI ID: SLT4L3301801

Agency Provided Latitude: 33.875048

Agency Provided Longitude: -118.019042

Program Description: Cleanup Program Site

Evaluation Information

: Not Reported

: Violation Information

: Not Reported

: Enforcement Information

: Not Reported

: Chemical Information

: Not Reported

: Coordinate Information

: Not Reported

:

DATABASE	STATUS	DISTANCE	ELEVATION	MAP ID
ENF-CA	Listed	0.06 miles NW	63 ft	62
SITE NAME			MAPS	ID
BRISTOL-MYER SQUIBB (DRACKETT)			1 , 4	SLT4L3301801
ADDRESS			CITY	ZIP
14731 EAST INDUSTRIAL CIRCLE			LA MIRADA	91950

DETAILS

Global ID: SLT4L3301801
 County: Los Angeles
 Site History: The site contains chlorinated VOCs in groundwater, which appear to be originating from off-site at the former Western Chemical (All-Tex Inks) site (SCP Case #0909).
 Case Type: Cleanup Program Site
 Status: Completed - Case Closed
 Lead Agency: LOS ANGELES RWQCB (REGION 4)
 Case Worker: Not Reported
 Local Agency: Not Reported
 RB Case Number: 330
 Loc Case Number: Not Reported
 File Location: Not Reported
 Potential Contaminants of Concern: Not Reported
 Potential Media Affected: Not Reported
 How Discovered: Not Reported
 How Discovered Description: Not Reported
 Stop Method: Not Reported
 Stop Method Description: Not Reported
 Action Date: 2009-09-10
 Action Type: ENFORCEMENT
 Action: Closure/No Further Action Letter

Action Date: 2008-12-09
 Action Type: ENFORCEMENT
 Action: 13267 Requirement

DATABASE	STATUS	DISTANCE	ELEVATION	MAP ID
FRS-US	Listed	0.06 miles NW	63 ft	62
SITE NAME			MAPS	ID
BRISTOL-MYER SQUIBB (DRACKETT)			1, 4	110066573112
ADDRESS			CITY	ZIP
14731 EAST INDUSTRIAL CIRCLE			LA MIRADA	91950

DETAILS

FRS Facility Detail Report URL:
http://ofmpub.epa.gov/enviro/fii_query_detail.disp_program_facility?p_registry_id=110066573112
 Create Date: 14-OCT-2015 12:08:22
 Program System: CA-ENVIROVIEW
 Interest Type(s): STATE MASTER

DATABASE	STATUS	DISTANCE	ELEVATION	MAP ID
Hist-CA	No Longer Listed	0.06 miles NW	63 ft	62
SITE NAME			MAPS	ID
BRISTOL-MYER SQUIBB (DRACKETT)			1, 4	299CF295-SLT4L3301801
ADDRESS			CITY	ZIP
14731 EAST INDUSTRIAL CIRCLE			LA MIRADA	91950
DETAILS				
<p> Previous List: SLIC-Closed Archived: 9/29/2010 CASE_TYPE: Cleanup Program Site Status Date: 6/12/2009 LEAD_AGENCY: LOS ANGELES RWQCB (REGION 4) CASEWORKER: TA RB_CASE_NUMBER: 330 SITE_HISTORY: "The site contains chlorinated VOCs in groundwater, which appear to be originating from off-site at the former Western Chemical (All-Tex Inks) site (SCP Case #0909)." Date: 1/1/1950 Action Type: Other ACTION: Leak Reported Date: 4/29/1994 ACTION: Open - Case Begin Date Date: 4/29/1994 ACTION: Open - Site Assessment Date: 8/17/1994 ACTION: Completed - Case Closed Date: 12/9/2008 Action Type: ENFORCEMENT ACTION: 13267 Requirement Date: 1/12/2009 Action Type: ENFORCEMENT ACTION: Respond to Petition Date: 6/12/2009 ACTION: Completed - Case Closed Date: 9/10/2009 Action Type: ENFORCEMENT More Details Link </p>				

DATABASE	STATUS	DISTANCE	ELEVATION	MAP ID
Hist-CA	No Longer Listed	0.06 miles NW	63 ft	62
SITE NAME			MAPS	ID
BRISTOL-MYER SQUIBB (DRACKETT)			1 , 4	C1366D37-SLT4L3301801
ADDRESS			CITY	ZIP
14731 EAST INDUSTRIAL CIRCLE			LA MIRADA	91950
DETAILS				
No Additional Details Found				

DATABASE	STATUS	DISTANCE	ELEVATION	MAP ID
SLIC-Closed-CA	Completed - Case Closed	0.06 miles NW	63 ft	62
SITE NAME			MAPS	ID
BRISTOL-MYER SQUIBB (DRACKETT)			1 , 4	SLT4L3301801
ADDRESS			CITY	ZIP
14731 EAST INDUSTRIAL CIRCLE			LA MIRADA	91950

DETAILS

Sites Details

URL:

http://geotracker.waterboards.ca.gov/profile_report.asp?global_id=SLT4L3301801

Global ID: SLT4L3301801

Case Type: Cleanup Program Site

Status: Completed - Case Closed

Status Date: Not Reported

CUF Case: NO

Lead Agency: LOS ANGELES RWQCB (REGION 4)

Case Worker: Not Reported

Local Agency: Not Reported

RB Case Number: 0330

Loc Case Number: Not Reported

File Location: Not Reported

Potential Contaminants of Concern: Not Reported

Potential Media Affected: Not Reported

Site History: The site contains chlorinated VOCs in groundwater, which appear to be originating from off-site at the former Western Chemical (All-Tex Inks) site (SCP Case #0909).

Begin Date: 1994-04-29 00:00:00

How Discovered: Not Reported

How Discovered Description: Not Reported

Stop Method: Not Reported

Stop Method Description: Not Reported

Agency Provided Latitude: 33.8750476655066

Agency Provided Longitude: -118.019042015076

Regulatory Activities Details

[More Details Link](#)

DATABASE	STATUS	DISTANCE	ELEVATION	MAP ID
Air-CA	Listed	0.06 miles E	100 ft	63
SITE NAME			MAPS	ID
PARKLAND ENT/BEACH & LA MIRADA CAR WASH			1 , 4	SC AQMD-SC-148913
ADDRESS			CITY	ZIP
5231 BEACH BLVD			BUENA PARK	90621

DETAILS

Toxic Facility Information

Agency ID Desc: The first portion is the Air Quality District, the second portion is the County, the last is the Facility ID

Facility ID: 148913

Database Year: 2015

Air Basin: SC

County Code: 30

District Code: SC

District: SOUTH COAST AQMD

Facility SIC Code: 7542

COID: ORA

Prioritization Thresholds: Not Reported

Health Risk Assessment (HRA): Not Reported

Non-Cancer Chronic Hazard Index: Not Reported

Non-Cancer Acute Hazard Index: Not Reported

CHAPIS: Not Reported

CERR Code: Not Reported

Pollutant Information

: Not Reported

DATABASE	STATUS	DISTANCE	ELEVATION	MAP ID
AIR-DIST-CA	Listed	0.06 miles E	100 ft	63
SITE NAME			MAPS	ID
BEACH & LA MIRADA CARWASH			1, 4	122424-SC
ADDRESS			CITY	ZIP
5231 BEACH BLVD			BUENA PARK	90621

DETAILS

District: South Coast AQMD
 Compliance URL:
http://www3.aqmd.gov/webappl/fim/prog/novnc.aspx?fac_id=122424
 Note: For additional Facility, Equipment, Emissions, Hearing Board or Transporation Plan Information click on different tabs.
 Facility Id: 122424
 County Code: OR
 County: Orange
 Facility Status Code: S
 Facility Status: SOLD
 Number of Employees: 0
 Location Zip Code Extension: Not Reported
 Facility Representative First Name: BRUCE
 Facility Representative Last Name: GUTIERREZ
 Location Area Code: 714
 Location Phone Number: 9941099
 Location Phone Extension: Not Reported
 Mailing Address: 5231 BEACH BLVD
 Mailing City: BUENA PARK
 Mailing State: CA
 Mailing Zip Code: 90621
 Mailing Zip Code Extension: Not Reported
 Mailing Area Code: 714
 Mailing Phone Number: 9941099
 Mailing Phone Extension: Not Reported
 Mailing Representative First Name: BRUCE
 Mailing Representative Last Name: GUTIERREZ

[More Details Link](#)

DATABASE	STATUS	DISTANCE	ELEVATION	MAP ID
AIR-DIST-CA	Listed	0.06 miles E	100 ft	63
SITE NAME			MAPS	ID
ENOCH LLC/BEACH & LA MIRADA CARWASH DBA			1 , 4	133837-SC
ADDRESS			CITY	ZIP
5231 BEACH BLVD			BUENA PARK	90621

DETAILS

District: South Coast AQMD
 Compliance URL:
http://www3.aqmd.gov/webappl/fim/prog/novnc.aspx?fac_id=133837
 Note: For additional Facility, Equipment, Emissions, Hearing Board or Transporation Plan Information click on different tabs.
 Facility Id: 133837
 County Code: OR
 County: Orange
 Facility Status Code: S
 Facility Status: SOLD
 Number of Employees: 0
 Location Zip Code Extension: Not Reported
 Facility Representative First Name: MIN
 Facility Representative Last Name: KIM
 Location Area Code: 714
 Location Phone Number: 9941099
 Location Phone Extension: Not Reported
 Mailing Address: 5231 BEACH BLVD
 Mailing City: BUENA PARK
 Mailing State: CA
 Mailing Zip Code: 90621
 Mailing Zip Code Extension: Not Reported
 Mailing Area Code: 714
 Mailing Phone Number: 9941099
 Mailing Phone Extension: Not Reported
 Mailing Representative First Name: MIN
 Mailing Representative Last Name: KIM

[More Details Link](#)

DATABASE	STATUS	DISTANCE	ELEVATION	MAP ID
AIR-DIST-CA	Listed	0.06 miles E	100 ft	63
SITE NAME			MAPS	ID
PARKLAND ENT/BEACH & LA MIRADA CAR WASH			1 , 4	148913-SC
ADDRESS			CITY	ZIP
5231 BEACH BLVD			BUENA PARK	90621

DETAILS

District: South Coast AQMD
 Compliance URL:
http://www3.aqmd.gov/webappl/fim/prog/novnc.aspx?fac_id=148913
 Note: For additional Facility, Equipment, Emissions, Hearing Board or Transporation Plan Information click on different tabs.
 Facility Id: 148913
 County Code: OR
 County: Orange
 Facility Status Code: A
 Facility Status: ACTIVE
 Number of Employees: 0
 Location Zip Code Extension: Not Reported
 Facility Representative First Name: PETER
 Facility Representative Last Name: PARK
 Location Area Code: 714
 Location Phone Number: 9941099
 Location Phone Extension: Not Reported
 Mailing Address: 5231 BEACH BLVD
 Mailing City: BUENA PARK
 Mailing State: CA
 Mailing Zip Code: 90621
 Mailing Zip Code Extension: Not Reported
 Mailing Area Code: 714
 Mailing Phone Number: 9941099
 Mailing Phone Extension: Not Reported
 Mailing Representative First Name: PETER
 Mailing Representative Last Name: PARK

[More Details Link](#)

DATABASE	STATUS	DISTANCE	ELEVATION	MAP ID
AIR-DIST-CA	Listed	0.06 miles E	100 ft	63
SITE NAME			MAPS	ID
D GORDON MC COMBER TRUST			1, 4	106540-SC
ADDRESS			CITY	ZIP
5231 BEACH BLVD			BUENA PARK	90620

DETAILS

District: South Coast AQMD
 Compliance URL:
http://www3.aqmd.gov/webappl/fim/prog/novnc.aspx?fac_id=106540
 Note: For additional Facility, Equipment, Emissions, Hearing Board or Transporation Plan Information click on different tabs.
 Facility Id: 106540
 County Code: OR
 County: Orange
 Facility Status Code: I
 Facility Status: INACTIVE
 Number of Employees: 0
 Location Zip Code Extension: 1229
 Facility Representative First Name: MARCIA SIMM
 Facility Representative Last Name: SIMM
 Location Area Code: 909
 Location Phone Number: 3365619
 Location Phone Extension: Not Reported
 Mailing Address: P O BOX 936
 Mailing City: TWIN PEAKS
 Mailing State: CA
 Mailing Zip Code: 92391
 Mailing Zip Code Extension: 0936
 Mailing Area Code: Not Reported
 Mailing Phone Number: Not Reported
 Mailing Phone Extension: Not Reported
 Mailing Representative First Name: M
 Mailing Representative Last Name: SIMMS

[More Details Link](#)

DATABASE	STATUS	DISTANCE	ELEVATION	MAP ID
AIR-DIST-CA	Listed	0.06 miles E	100 ft	63
SITE NAME			MAPS	ID
EQUILON ENT, SHELL OIL PRODUCTS US DBA			1 , 4	128287-SC
ADDRESS			CITY	ZIP
5231 BEACH BLVD			BUENA PARK	90621

DETAILS

District: South Coast AQMD
 Compliance URL:
http://www3.aqmd.gov/webappl/fim/prog/novnc.aspx?fac_id=128287
 Note: For additional Facility, Equipment, Emissions, Hearing Board or Transportation Plan Information click on different tabs.
 Facility Id: 128287
 County Code: OR
 County: Orange
 Facility Status Code: A
 Facility Status: ACTIVE
 Number of Employees: 0
 Location Zip Code Extension: 1229
 Facility Representative First Name: JOHN
 Facility Representative Last Name: HUFF
 Location Area Code: 714
 Location Phone Number: 8260352
 Location Phone Extension: Not Reported
 Mailing Address: 20945 S WILMINGTON AVE ATTN: ED PADEN
 Mailing City: CARSON
 Mailing State: CA
 Mailing Zip Code: 90810
 Mailing Zip Code Extension: Not Reported
 Mailing Area Code: 714
 Mailing Phone Number: 8260352
 Mailing Phone Extension: Not Reported
 Mailing Representative First Name: JOHN
 Mailing Representative Last Name: HUFF

[More Details Link](#)

DATABASE	STATUS	DISTANCE	ELEVATION	MAP ID
CERS-CA	Listed	0.06 miles E	100 ft	63
SITE NAME			MAPS	ID
T-MOBILE WEST CORPORATION LA02988A			1 , 4	10626454
ADDRESS			CITY	ZIP
5231 Beach Blvd			Buena Park	90621

DETAILS

General Program & Facility Information

CERS ID: 10626454
 Facility ID: Not Reported
 Facility Regulator Key ID: Not Reported
 Organization Code: 90128011
 Business/Organization Name: T-Mobile West Corporation
 Multiple Jurisdictional Business? (Y/N): Yes
 Business Origin: Business
 Count of Business' CERS User Accounts: 9
 Facility Count for Business: 3045
 Last Submittal Date (any element): Not Reported
 Count of Submitted Elements: 0
 Remote Facility? (Y/N): No
 Small Quantity Generator Facility? (Y/N): No
 Local Facility Grouping: Not Reported

Facility Specific Information

Assessor Parcel Number (APN): Not Reported
 Number of Employees: Not Reported
 Property Owner Name: Not Reported
 Property Owner Phone Number: Not Reported
 Property Owner Mailing Address: Not Reported
 Property Owner Mailing City: Not Reported
 Property Owner Mailing State: Not Reported
 Property Owner Mailing Zip Code: Not Reported
 Property Owner Mailing Country: Not Reported

[More Details Link](#)

DATABASE	STATUS	DISTANCE	ELEVATION	MAP ID
CERS-CA	Listed	0.06 miles E	100 ft	63
SITE NAME			MAPS	ID
Beach & La Mirada Car Wash			1, 4	10411210
ADDRESS			CITY	ZIP
5231 Beach Blvd			Buena Park	90621

DETAILS

General Program & Facility Information

CERS ID: 10411210
 Facility ID: FA0047348
 Facility Regulator Key ID: Not Reported
 Organization Code: 90367555
 Business/Organization Name: Beach & La Mirada Car Wash
 Multiple Jurisdictional Business? (Y/N): No
 Business Origin: Business
 Count of Business' CERS User Accounts: 3
 Facility Count for Business: 1
 Last Submittal Date (any element): 12/30/2016 4:44:42 PM
 Count of Submitted Elements: 38
 Remote Facility? (Y/N): No
 Small Quantity Generator Facility? (Y/N): No
 Local Facility Grouping: Not Reported

Facility Specific Information

Assessor Parcel Number (APN): 066-561-07
 Number of Employees: 20
 Property Owner Name: Parkland Enterprises Inc.
 Property Owner Phone Number: (714) 994-1099
 Property Owner Mailing Address: 5231 Beach Blvd
 Property Owner Mailing City: Buena Park
 Property Owner Mailing State: CA
 Property Owner Mailing Zip Code: 90621
 Property Owner Mailing Country: United States

[More Details Link](#)

DATABASE	STATUS	DISTANCE	ELEVATION	MAP ID
CERS-CA	Listed	0.06 miles E	100 ft	63
SITE NAME			MAPS	ID
BEACH & LA MIRADA CAR WASH/INACTIVE			1 , 4	10515817
ADDRESS			CITY	ZIP
5231 BEACH BLVD			BUENA PARK	90621

DETAILS

General Program & Facility Information

CERS ID: 10515817
 Facility ID: FA0025027
 Facility Regulator Key ID: FA0025027
 Organization Code: 90442996
 Business/Organization Name: BEACH & LA MIRADA CAR WASH/INACTIVE
 Multiple Jurisdictional Business? (Y/N): No
 Business Origin: EDT
 Count of Business' CERS User Accounts: 0
 Facility Count for Business: 1
 Last Submittal Date (any element): Not Reported
 Count of Submitted Elements: 0
 Remote Facility? (Y/N): No
 Small Quantity Generator Facility? (Y/N): No
 Local Facility Grouping: Not Reported

Facility Specific Information

Assessor Parcel Number (APN): Not Reported
 Number of Employees: Not Reported
 Property Owner Name: Not Reported
 Property Owner Phone Number: Not Reported
 Property Owner Mailing Address: Not Reported
 Property Owner Mailing City: Not Reported
 Property Owner Mailing State: Not Reported
 Property Owner Mailing Zip Code: Not Reported
 Property Owner Mailing Country: Not Reported

[More Details Link](#)

DATABASE	STATUS	DISTANCE	ELEVATION	MAP ID
County-LUST-Closed-CA	Closed	0.06 miles E	100 ft	63
SITE NAME			MAPS	ID
SHELL OIL			1 , 4	RO0001083-ORG
ADDRESS			CITY	ZIP
5231 BEACH BLVD			BUENA PARK	90621

DETAILS
<p>County: Orange Record ID: RO0001083 Case ID: 86UT115</p> <p>Case Closed Date: 4/14/1987 Type of Closure: Closure certification issued Status: Not Reported Case Type Code: U Released Substance: Waste oil/Used oil</p>

DATABASE	STATUS	DISTANCE	ELEVATION	MAP ID
County-LUST-Closed-CA	Closed	0.06 miles E	100 ft	63
SITE NAME			MAPS	ID
SHELL OIL			1 , 4	RO0001899-ORG
ADDRESS			CITY	ZIP
5231 BEACH BLVD			BUENA PARK	90621

DETAILS
<p>County: Orange Record ID: RO0001899 Case ID: 92UT040</p> <p>Case Closed Date: 3/26/2014 Type of Closure: Closure certification issued Status: Not Reported Case Type Code: O Released Substance: Gasoline-Automotive (motor gasoline and additives), leaded & unleaded</p>

DATABASE	STATUS	DISTANCE	ELEVATION	MAP ID
County-Others-CA	Listed	0.06 miles E	100 ft	63
SITE NAME			MAPS	ID
BEACH & LA MIRADA CAR WASH			1, 4	FA0047348-ORG
ADDRESS			CITY	ZIP
5231 BEACH BLVD			BUENA PARK	90621
DETAILS				
County: Orange Responsible Agency: Orange County Environmental Health Type of Listing: Hazardous Waste Facilities Facility ID: FA0047348 Date Run: 7/13/2018 5:50 PM				

DATABASE	STATUS	DISTANCE	ELEVATION	MAP ID
County-UST-CA	Listed	0.06 miles E	100 ft	63
SITE NAME			MAPS	ID
BEACH & LA MIRADA CAR WASH			1, 4	FA0047348-ORG
ADDRESS			CITY	ZIP
5231 BEACH BLVD			BUENA PARK	90621
DETAILS				
County: Orange Responsible Agency: Orange County, Environmental Health Division Facility ID: FA0047348 Record ID: Not Reported Released Substance(s): Not Reported Current Status: Not Reported Current Status Date: Not Reported Type of Closure: Not Reported Agency Provided Longitude: -117.99576 Agency Provided Latitude: 33.88518				

DATABASE	STATUS	DISTANCE	ELEVATION	MAP ID
CRSP-CA	Listed	0.06 miles E	100 ft	63
SITE NAME			MAPS	ID
Beach & La Mirada Car Wash			1, 4	11369
ADDRESS			CITY	ZIP
5231 BEACH BLVD			BUENA PARK	90621
DETAILS				
<p>Site Regulated Program Information</p> <p>Site ID: 11369</p> <p>Site EI ID: 10411210</p> <p>Agency Provided Latitude: 33.885178</p> <p>Agency Provided Longitude: -117.995758</p> <p>Program Description: Chemical Storage Facilities</p> <p>Program Description: Hazardous Waste Generator</p> <p>Program Description: Underground Storage Tank</p> <p>Evaluation Information</p> <p>Evaluation Date: 6/6/2018</p> <p>Violations Found? (Y/N): No</p> <p>Evaluation General Type: Compliance Evaluation Inspection</p> <p>Evaluation Type: Routine done by local agency</p> <p>Evaluation Note(s): The following were observed on site meeting or exceeding the reportable thresholds of 55 gallons for liquids, 500 pounds for solids, and 200 cubic feet for compressed gas: - Car wash hot and cold wax (55 gallons) - Car shampoo (55 gallons) - Rainbow wax (165 gallons) - Rubber life dressing (55 gallons) - Unleaded gas (30,000 gallons)</p> <p>Evaluation Division: Orange County Environmental Health</p> <p>Evaluation Program: HMRRP</p> <p>Evaluation Source: CERS</p> <p>Evaluation Date: 6/6/2018</p> <p>Violations Found? (Y/N): Yes</p> <p>Evaluation General Type: Compliance Evaluation Inspection</p> <p>Evaluation Type: Routine done by local agency</p> <p>More Details Link</p>				

DATABASE	STATUS	DISTANCE	ELEVATION	MAP ID
CRSP-CA	Listed	0.06 miles E	100 ft	63
SITE NAME			MAPS	ID
EQUILON ENT, SHELL OIL PRODUCTS US DBA			1, 4	466631
ADDRESS			CITY	ZIP
5231 BEACH BLVD			BUENA PARK	90621-1229
DETAILS				
<p>Site Regulated Program Information</p> <p>Site ID: 466631</p> <p>Site EI ID: 110037991643</p> <p>Agency Provided Latitude: 33.88493</p> <p>Agency Provided Longitude: -117.99528</p> <p>Program Description: US EPA Air Emission Inventory System (EIS)</p> <p>Evaluation Information</p> <p>: Not Reported</p> <p>: Violation Information</p> <p>: Not Reported</p> <p>: Enforcement Information</p> <p>: Not Reported</p> <p>: Chemical Information</p> <p>: Not Reported</p> <p>: Coordinate Information</p> <p>: Not Reported</p> <p>:</p>				

DATABASE	STATUS	DISTANCE	ELEVATION	MAP ID
FRS-US	Listed	0.06 miles E	100 ft	63
SITE NAME			MAPS	ID
SHELL OIL			1, 4	110066522105
ADDRESS			CITY	ZIP
5231 BEACH BLVD			BUENA PARK	90621

DETAILS
FRS Facility Detail Report URL: http://ofmpub.epa.gov/enviro/fii_query_detail.disp_program_facility?p_registry_id=110066522105 Create Date: 14-OCT-2015 11:52:12 Program System: CA-ENVIROVIEW Interest Type(s): STATE MASTER

DATABASE	STATUS	DISTANCE	ELEVATION	MAP ID
FRS-US	Listed	0.06 miles E	100 ft	63
SITE NAME			MAPS	ID
EQUILON ENT, SHELL OIL PRODUCTS US DBA			1, 4	110037991643
ADDRESS			CITY	ZIP
5231 BEACH BLVD			BUENA PARK	90621-1229

DETAILS
FRS Facility Detail Report URL: http://ofmpub.epa.gov/enviro/fii_query_detail.disp_program_facility?p_registry_id=110037991643 Create Date: 13-FEB-2009 17:43:48 Update Date: 01-JUN-2017 17:18:51 Program System: EIS Interest Type(s): AIR EMISSIONS CLASSIFICATION UNKNOWN

DATABASE	STATUS	DISTANCE	ELEVATION	MAP ID
FRS-US	Listed	0.06 miles E	100 ft	63
SITE NAME			MAPS	ID
BEACH & LA MIRADA CAR WASH			1, 4	110065424696
ADDRESS			CITY	ZIP
5231 BEACH BLVD			BUENA PARK	90621

DETAILS

FRS Facility Detail Report URL:
http://ofmpub.epa.gov/enviro/fii_query_detail.disp_program_facility?p_registry_id=110065424696
 Create Date: 13-OCT-2015 08:59:53
 Program System: CA-ENVIROVIEW
 Interest Type(s): STATE MASTER

DATABASE	STATUS	DISTANCE	ELEVATION	MAP ID
Hist-CA	No Longer Listed	0.06 miles E	100 ft	63
SITE NAME			MAPS	ID
SHELL OIL			1, 4	RO0001899-ORG
ADDRESS			CITY	ZIP
5231 BEACH BLVD			Buena Park	90621

DETAILS

Original Database: County-LUST-Closed-CA
 Last Agency Status: Closed
 Archive Date: 05/08/17
 No Longer Listed-County: Orange
 Record ID: RO0001899
 Site ID: 92UT040
 Case Closed Date: 03/26/2014
 Status: Completed - Case Closed
 Released Substance: Gasoline-Automotive (motor gasoline and additives), leaded & unleaded

DATABASE	STATUS	DISTANCE	ELEVATION	MAP ID
Hist-CA	No Longer Listed	0.06 miles E	100 ft	63
SITE NAME			MAPS	ID
SHELL #204-1020-0107			1, 4	16101
ADDRESS			CITY	ZIP
5231 BEACH BLVD			BUENA PARK	Orange

DETAILS

Original Database: UST-Priority-CA
 Last Agency Status: Listed
 Archive Date: 03/31/17
 No Longer Listed-Facility Information
 Global ID: 16101
 Claim Number: T0605900292
 County: Orange
 Priority: D
 Rank: 2808
 Report Date: 4/8/1991
 Stop Date: Not Reported
 Discovered Date: 4/8/1991
 Claimant: EQUILON ENTERPRISES, LLC
 Lead Agency: ORANGE COUNTY LOP
 Regional Board: SANTA ANA RWQCB (REGION 8)
 Region: SANTA ANA RWQCB
 Region Code: REGION 8

GIS Information
 Agency Provided Longitude: Not Reported
 Agency Provided Latitude: -117.995604081

DATABASE	STATUS	DISTANCE	ELEVATION	MAP ID
Hist-CA	City Changed	0.06 miles E	100 ft	63
SITE NAME			MAPS	ID
SHELL OIL			1 , 4	RO0001899-ORG
ADDRESS			CITY	ZIP
5231 BEACH BLVD			Beuna Park	90621

DETAILS
<p>Original Database: County-LUST-Closed-CA Last Agency Status: Closed Archive Date: 12/01/17 City Changed-County: Orange Record ID: RO0001899 Case ID: 92UT040 Case Closed Date: 3/26/2014 Type of Closure: Closure certification issued Status: Completed - Case Closed Case Type Code: O Released Substance: Gasoline-Automotive (motor gasoline and additives), leaded & unleaded</p>

DATABASE	STATUS	DISTANCE	ELEVATION	MAP ID
Hist-CA	City Changed	0.06 miles E	100 ft	63
SITE NAME			MAPS	ID
SHELL OIL			1, 4	RO0001083-ORG
ADDRESS			CITY	ZIP
5231 BEACH BLVD			Beuna Park	90621

DETAILS
<p>Original Database: County-LUST-Closed-CA Last Agency Status: Closed Archive Date: 12/01/17 City Changed-County: Orange Record ID: RO0001083 Case ID: 86UT115 Case Closed Date: 4/14/1987 Type of Closure: Closure certification issued Status: Completed - Case Closed Case Type Code: U Released Substance: Waste oil/Used oil</p>

DATABASE	STATUS	DISTANCE	ELEVATION	MAP ID
Hist-CA	No Longer Listed	0.06 miles E	100 ft	63
SITE NAME			MAPS	ID
SHELL OIL			1, 4	RO0001083-ORG
ADDRESS			CITY	ZIP
5231 BEACH BLVD			Buena Park	90621
DETAILS				
<p>Original Database: County-LUST-Closed-CA Last Agency Status: Closed Archive Date: 05/08/17 No Longer Listed-County: Orange Record ID: RO0001083 Site ID: 86UT115 Case Closed Date: 04/14/1987 Status: Completed - Case Closed Released Substance: Waste oil/Used oil</p>				

DATABASE	STATUS	DISTANCE	ELEVATION	MAP ID
Hist-LUSTIS-CA	Listed	0.06 miles E	100 ft	63
SITE NAME			MAPS	ID
SHELL SERVICE STATION			1, 4	377496
ADDRESS			CITY	ZIP
5231 BEACH BOULEVARD			BUENA PARK	90621
DETAILS				
<p>Reported Date: 1998</p>				

DATABASE	STATUS	DISTANCE	ELEVATION	MAP ID
Hist-Regional-UST-CA	Listed	0.06 miles E	100 ft	63
SITE NAME			MAPS	ID
SHELL SERVICE STATION			1, 4	377496
ADDRESS			CITY	ZIP
5231 BEACH BOULEVARD			BUENA PARK	
DETAILS				
<p>Reported Date: 1998 List: Region #8-Santa Ana Regional Underground Tank Database List Agency: Regional Water Quality Control Board, Region #8</p>				

DATABASE	STATUS	DISTANCE	ELEVATION	MAP ID
Hist-Service Stations	Listed	0.06 miles E	100 ft	63
SITE NAME			MAPS	ID
BEACH & LA MIRADA CAR WASH			1, 4	211102
ADDRESS			CITY	ZIP
5231 BEACH BLVD			BUENA PARK	90620
DETAILS				
<p>AS OF DATE: 1/3/2002 SITE TYPE: RETAIL TANK TYPE: UST COUNTY: ORANGE</p>				

DATABASE	STATUS	DISTANCE	ELEVATION	MAP ID
HWIS-CA	Listed	0.06 miles E	100 ft	63
SITE NAME			MAPS	ID
BEACH & LA MIRADA CAR WASH			1, 4	CAL000307537
ADDRESS			CITY	ZIP
5231 BEACH BLVD			BUENA PARK	90621
DETAILS				
<p>EPA ID: CAL000307537 Facility County: 30 Mailing Street: 5231 BEACH BLVD Mailing City: BUENA PARK Mailing State: CA Mailing Zip: 906211229 Contact Name: PETER PARK Contact Phone: 7149941099</p> <p>Year: 2014 TONS: 0.075 TSD EPA ID: CAD028409019 Category Code: 352 Category Description: Other organic solids Method Description: STORAGE, BULKING, AND/OR TRANSFER OFF SITE--NO TREATMENT/RECOVERY (H010-H129) OR (H131-H135)</p>				

DATABASE	STATUS	DISTANCE	ELEVATION	MAP ID
RCRA-NON-US	Listed	0.06 miles E	100 ft	63
SITE NAME			MAPS	ID
BEACH & LA MIRADA CAR WASH			1, 4	CAL000307537
ADDRESS			CITY	ZIP
5231 BEACH BLVD			BUENA PARK	90621

DETAILS

Additional details may be found online using the following link:

https://enviro.epa.gov/enviro/rcrainfoquery_3.facility_information?pgm_sys_id=CAL000307537

Source Type: Implementer
 Generator Status Universe: N
 Generator Status: Non-Generator
 NAICS1: OTHER GASOLINE STATIONS
 Active Site Indicator: H----
 Owner Name: PARKLAND ENTERPRISES INC
 Operator Name: PETER C. PARK
 In Handler Universes: Y
 In a Universe: Y
 Short Term Generator: N
 Importer Activity: N
 Mixed Waste Generator: N
 Transporter Activity: Y
 Transfer Facility: N
 Recycler Activity: N
 Onsite Burner Exemption: N
 Furnace Exemption: N
 Underground Injection Activity: N
 Receives Waste From Off-site: N
 Universal Waste: N
 Universal Waste Destination Facility: Y
 Used Oil Universe: NNNNNNN
 Federal Universal Waste: N
 Active Site Federally Regulated TSDF: -----

[More Details Link](#)

DATABASE	STATUS	DISTANCE	ELEVATION	MAP ID
UST-CA	Listed	0.06 miles E	100 ft	63
SITE NAME			MAPS	ID
Beach & La Mirada Car Wash			1 , 4	151734
ADDRESS			CITY	ZIP
5231 Beach Blvd			Buena Park	90621

DETAILS

More Information on Site? Go to Following Link:
<http://geotracker.waterboards.ca.gov/search.asp>
 CERSID: 10411210
 Global ID: FA0047348
 COUNTY: Orange
 Permitting Agency: Orange County Environmental Health
 Agency Provided Latitude: 33.88518
 Agency Provided Longitude: -117.99576
 PROJECT TYPE: Not Reported
 RB Case Number: Not Reported
 LOC Case Number: Not Reported
 Case Worker: Not Reported
 MTBE DATE: Not Reported
 GW CONC (PPB): Not Reported
 MATRIX: Not Reported

DATABASE	STATUS	DISTANCE	ELEVATION	MAP ID
UST-CRSP-CA	Listed	0.06 miles E	100 ft	63
SITE NAME			MAPS	ID
Beach & La Mirada Car Wash			1 , 4	11369
ADDRESS			CITY	ZIP
5231 BEACH BLVD			BUENA PARK	90621

DETAILS

Site Regulated Program Information

Site ID: 11369

Site EI ID: 10411210

Agency Provided Latitude: 33.885178

Agency Provided Longitude: -117.995758

Program Description: Underground Storage Tank

Evaluation Information

Evaluation Date: 6/6/2018

Violations Found? (Y/N): No

Evaluation General Type: Compliance Evaluation Inspection

Evaluation Type: Routine done by local agency

Evaluation Note(s): The following were observed on site meeting or exceeding the reportable thresholds of 55 gallons for liquids, 500 pounds for solids, and 200 cubic feet for compressed gas: - Car wash hot and cold wax (55 gallons) - Car shampoo (55 gallons) - Rainbow wax (165 gallons) - Rubber life dressing (55 gallons) - Unleaded gas (30,000 gallons)

Evaluation Division: Orange County Environmental Health

Evaluation Program: HMRRP

Evaluation Source: CERS

Evaluation Date: 6/6/2018

Violations Found? (Y/N): Yes

Evaluation General Type: Compliance Evaluation Inspection

Evaluation Type: Routine done by local agency

Evaluation Note(s): On site for routine UST inspection, monitoring system certification, and spill bucket testing. The facility has two double-walled tanks (87, 91) monitored by a Veeder Root TLS-350 system. The site has double-walled pressurized piping with mechanical line leak detectors. Positive shutdown and fail safe programming were verified. Flapper valves are used for overfill prevention. Testing was conducted by David Simon of Shancor. Tester certifications (VR, ICC, VMI) were verified. Please submit the test reports to this Agency within 30 days. Secondary containment testing was last conducted on 12/18/17. It must be tested every 36 months.

Evaluation Division: Orange County Environmental Health

Evaluation Program: UST

Evaluation Source: CERS

[More Details Link](#)

DATABASE	STATUS	DISTANCE	ELEVATION	MAP ID
UST-Priority-CA	Listed	0.06 miles E	100 ft	63
SITE NAME			MAPS	ID
SHELL #204-1020-0107			1, 4	T0605900292
ADDRESS			CITY	ZIP
5231 BEACH BOULEVARD			BUENA PARK	90621

DETAILS

Facility Information

Global ID: T0605900292

Claim Number: 16101

SITE STATUS: Completed - Case Closed

County: Orange

Priority: D

Rank: 1284

Report Date: 4/8/1991

Discovered Date: 4/8/1991

Claimant: EQUILON ENTERPRISES, INC. ASSIGNEE

Lead Agency: ORANGE COUNTY LOP

Regional Board: SANTA ANA RWQCB (REGION 8)

GIS Information

Agency Provided Longitude: -117.995604081

Agency Provided Latitude: 33.884991105

DATABASE	STATUS	DISTANCE	ELEVATION	MAP ID
AIR-DIST-CA	Listed	0.06 miles N	57 ft	64
SITE NAME			MAPS	ID
ESSELTE CORPORATION			1 , 4	144805-SC
ADDRESS			CITY	ZIP
6280 ARTESIA BLVD			BUENA PARK	90620

DETAILS

District: South Coast AQMD
 Compliance URL:
http://www3.aqmd.gov/webappl/fim/prog/novnc.aspx?fac_id=144805
 Note: For additional Facility, Equipment, Emissions, Hearing Board or Transporation Plan Information click on different tabs.
 Facility Id: 144805
 County Code: OR
 County: Orange
 Facility Status Code: A
 Facility Status: ACTIVE
 Number of Employees: 170
 Location Zip Code Extension: 1077
 Facility Representative First Name: MIKE
 Facility Representative Last Name: STRINGFIELD
 Location Area Code: 626
 Location Phone Number: 9916021
 Location Phone Extension: Not Reported
 Mailing Address: 6280 ARTESIA BLVD ATTN: MIKE STRINGFIELD
 Mailing City: BUENA PARK
 Mailing State: CA
 Mailing Zip Code: 90620
 Mailing Zip Code Extension: Not Reported
 Mailing Area Code: 626
 Mailing Phone Number: 9916021
 Mailing Phone Extension: Not Reported
 Mailing Representative First Name: MIKE
 Mailing Representative Last Name: STRINGFIELD

[More Details Link](#)

DATABASE	STATUS	DISTANCE	ELEVATION	MAP ID
CERS-CA	Listed	0.06 miles N	57 ft	64
SITE NAME			MAPS	ID
EXEMPLIS CORPORATION			1 , 4	10567813
ADDRESS			CITY	ZIP
6280 ARTESIA BLVD			BUENA PARK	90620

DETAILS

General Program & Facility Information

CERS ID: 10567813
 Facility ID: FA0055780
 Facility Regulator Key ID: FA0055780
 Organization Code: 90522445
 Business/Organization Name: EXEMPLIS CORPORATION
 Multiple Jurisdictional Business? (Y/N): No
 Business Origin: EDT
 Count of Business' CERS User Accounts: 1
 Facility Count for Business: 1
 Last Submittal Date (any element): 11/18/2016 2:21:06 PM
 Count of Submitted Elements: 3
 Remote Facility? (Y/N): No
 Small Quantity Generator Facility? (Y/N): No
 Local Facility Grouping: Not Reported

Facility Specific Information

Assessor Parcel Number (APN): Not Reported
 Number of Employees: 0
 Property Owner Name: Not Reported
 Property Owner Phone Number: Not Reported
 Property Owner Mailing Address: Not Reported
 Property Owner Mailing City: Not Reported
 Property Owner Mailing State: Not Reported
 Property Owner Mailing Zip Code: Not Reported
 Property Owner Mailing Country: Not Reported

[More Details Link](#)

DATABASE	STATUS	DISTANCE	ELEVATION	MAP ID
County-LUST-Closed-CA	Closed	0.06 miles N	57 ft	64
SITE NAME			MAPS	ID
MODERN MATERIALS			1 , 4	RO0000827-ORG
ADDRESS			CITY	ZIP
6280 ARTESIA BLVD			BUENA PARK	90620

DETAILS

County: Orange
Record ID: RO0000827
Case ID: 86UT199

Case Closed Date: 9/7/2000
Type of Closure: Closure certification issued
Status: Not Reported
Case Type Code: O
Released Substance: Gasoline-Automotive (motor gasoline and additives), leaded & unleaded

DATABASE	STATUS	DISTANCE	ELEVATION	MAP ID
County-Others-CA	Listed	0.06 miles N	57 ft	64
SITE NAME			MAPS	ID
ESSELTE CORP			1, 4	031131-047554-LAC
ADDRESS			CITY	ZIP
6280 ARTESIA BLVD			BUENA PARK	90620

DETAILS

Source of the list: County of Los Angeles
Responsible Agency: Los Angeles Department of Public Works Industrial Waste & Stormwater Permits
URL:
<http://ladpw.org/epd/OpenFileReview/Results.aspx?streetno=6280&streetdr=&streetname=ARTESIA&zip=90620>
File URL: Not Reported
File Number: 031131-047554
Status: OPEN
Status Description: Open File for record purposes.
Type: Not Reported
Type Description: Not Reported

DATABASE	STATUS	DISTANCE	ELEVATION	MAP ID
CRSP-CA	Listed	0.06 miles N	57 ft	64
SITE NAME			MAPS	ID
ESSELTE CORPORATION			1, 4	466827
ADDRESS			CITY	ZIP
6280 ARTESIA BOULEVARD			BUENA PARK	90620
DETAILS				
<p>Site Regulated Program Information</p> <p>Site ID: 466827</p> <p>Site EI ID: 110022473508</p> <p>Agency Provided Latitude: 33.87336</p> <p>Agency Provided Longitude: -118.02428</p> <p>Program Description: US EPA Air Emission Inventory System (EIS)</p> <p>Evaluation Information</p> <p>: Not Reported</p> <p>: Violation Information</p> <p>: Not Reported</p> <p>: Enforcement Information</p> <p>: Not Reported</p> <p>: Chemical Information</p> <p>: Not Reported</p> <p>: Coordinate Information</p> <p>: Not Reported</p> <p>:</p>				

DATABASE	STATUS	DISTANCE	ELEVATION	MAP ID
CRSP-CA	Listed	0.06 miles N	57 ft	64
SITE NAME			MAPS	ID
EXEMPLIS CORPORATION			1, 4	434630
ADDRESS			CITY	ZIP
6280 ARTESIA BLVD			BUENA PARK	90620

DETAILS

Site Regulated Program Information

Site ID: 434630

Site EI ID: 10567813

Agency Provided Latitude: 33.872498

Agency Provided Longitude: -118.025375

Program Description: Chemical Storage Facilities

Evaluation Information

Evaluation Date: 12/7/2018

Violations Found? (Y/N): Yes

Evaluation General Type: Compliance Evaluation Inspection

Evaluation Type: Routine done by local agency

Evaluation Note(s): INSPECTOR COMMENTS On site for routine hazardous materials and business emergency plan inspection. The inspection was conducted with Kevin Essex and Mike Smith. Observed the facility and inspected hazardous materials storage. The following materials were observed in amounts that meet or exceed the minimum volumes required for disclosure: - NOS - Argon - Compressed Air - Propane - Adhesive - Lead Acid Batteries REQUIREMENT FOR ELECTRONIC SUBMITTAL OF HMBEP DOCUMENTS: This report serves as notice that the facility must submit the following documents electronically within 30 days of this report: - Business Activities - Owner/Operator Information - Hazardous Materials Inventory - Site Map - Emergency Response Plan - Employee Training Plan The facility is responsible for identifying all hazardous materials, to include hazardous wastes, which are above disclosure thresholds. If there is a change in the type or amount of chemicals that are maintained on [Truncated]

Evaluation Division: Orange County Environmental Health

Evaluation Program: HMRRP

Evaluation Source: CERS

Evaluation Date: 7/25/2016

Violations Found? (Y/N): No

Evaluation General Type: Other/Unknown

Evaluation Type: Other, not routine, done by local agency

Evaluation Note(s): hmbep accepted

Evaluation Division: Orange County Environmental Health

Evaluation Program: HMRRP

Evaluation Source: CERS

[More Details Link](#)

DATABASE	STATUS	DISTANCE	ELEVATION	MAP ID
FRS-US	Listed	0.06 miles N	57 ft	64
SITE NAME			MAPS	ID
ESSELTE CORPORATION			1, 4	110022473508
ADDRESS			CITY	ZIP
6280 ARTESIA BOULEVARD			BUENA PARK	90620

DETAILS

FRS Facility Detail Report URL:
http://ofmpub.epa.gov/enviro/fii_query_detail.disp_program_facility?p_registry_id=110022473508
 Create Date: 27-JUL-2005 12:08:29
 Update Date: 01-JUN-2017 17:18:12
 Program System: EIS, RCRAINFO
 Interest Type(s): AIR EMISSIONS CLASSIFICATION UNKNOWN, SQG

DATABASE	STATUS	DISTANCE	ELEVATION	MAP ID
Hist-CA	No Longer Listed	0.06 miles N	57 ft	64
SITE NAME			MAPS	ID
MODERN MATERIALS			1, 4	RO0000827-ORG
ADDRESS			CITY	ZIP
6280 ARTESIA BLVD			Buena Park	90620

DETAILS

Original Database: County-LUST-Closed-CA
 Last Agency Status: Closed
 Archive Date: 05/08/17
 No Longer Listed-County: Orange
 Record ID: RO0000827
 Site ID: 86UT199
 Case Closed Date: 09/07/2000
 Status: Completed - Case Closed
 Released Substance: Gasoline-Automotive (motor gasoline and additives), leaded & unleaded

DATABASE	STATUS	DISTANCE	ELEVATION	MAP ID
Hist-CA	No Longer Listed	0.06 miles N	57 ft	64
SITE NAME			MAPS	ID
ESSELTE PENDAFLEX			1, 4	568159
ADDRESS			CITY	ZIP
6280 ARTESIA BLVD			BUENA PARK	90620

DETAILS

Original Database: UST-CA
 Last Agency Status: Listed
 Archive Date: 03/27/17
 No Longer Listed-More Information on Site? Go to Following Link:
<http://geotracker.waterboards.ca.gov/search.asp>
 Global ID: 4260
 COUNTY: Orange
 Permitting Agency: ORANGE COUNTY
 Agency Provided Latitude: 33.873845
 Agency Provided Longitude: -118.024025
 PROJECT TYPE: Not Reported
 RB Case Number: Not Reported
 LOC Case Number: Not Reported
 Case Worker: Not Reported
 MTBE DATE: Not Reported
 GW CONC (PPB): Not Reported
 MATRIX: Not Reported

DATABASE	STATUS	DISTANCE	ELEVATION	MAP ID
Hist-CA	City Changed	0.06 miles N	57 ft	64
SITE NAME			MAPS	ID
MODERN MATERIALS			1 , 4	RO0000827-ORG
ADDRESS			CITY	ZIP
6280 ARTESIA BLVD			Beuna Park	90620

DETAILS

Original Database: County-LUST-Closed-CA
 Last Agency Status: Closed
 Archive Date: 12/01/17
 City Changed-County: Orange
 Record ID: RO0000827
 Case ID: 86UT199
 Case Closed Date: 9/7/2000
 Type of Closure: Closure certification issued
 Status: Completed - Case Closed
 Case Type Code: O
 Released Substance: Gasoline-Automotive (motor gasoline and additives), leaded & unleaded

DATABASE	STATUS	DISTANCE	ELEVATION	MAP ID
Hist-LUSTIS-CA	Listed	0.06 miles N	57 ft	64
SITE NAME			MAPS	ID
MODERN MATERIALS, INC.			1, 4	933108
ADDRESS			CITY	ZIP
6280 ARTESIA BOULEVARD			BUENA PARK	90620
DETAILS				
Reported Date: 1998				

DATABASE	STATUS	DISTANCE	ELEVATION	MAP ID
Hist-Printers	Listed	0.06 miles N	57 ft	64
SITE NAME			MAPS	ID
ESSELTE PENDAFLEX CORP			1, 4	201013
ADDRESS			CITY	ZIP
6280 ARTESIA BLVD			Buena Park	90620
DETAILS				
Sic Code: 2782 Desc: Printer/Publisher/Comm./Retail Site Added: 2/2010				

DATABASE	STATUS	DISTANCE	ELEVATION	MAP ID
Hist-Regional-Other-CA	Listed	0.06 miles N	57 ft	64
SITE NAME			MAPS	ID
MODERN MATERIALS			1, 4	933108
ADDRESS			CITY	ZIP
6280 ARTESIA BLVD			BUENA PARK	90620

DETAILS				
<p>Reported Date: 1998 List: Orange County-Groundwater Cleanup Program Agency: Orange County Health Care Agency</p>				

DATABASE	STATUS	DISTANCE	ELEVATION	MAP ID
Hist-Regional-UST-CA	Listed	0.06 miles N	57 ft	64
SITE NAME			MAPS	ID
MODERN MATERIALS INC.			1 , 4	933108
ADDRESS			CITY	ZIP
6280 ARTESIA BOULEVARD			BUENA PARK	

DETAILS				
<p>Reported Date: 1998 List: Region #8-Santa Ana Regional Underground Tank Database List Agency: Regional Water Quality Control Board, Region #8</p>				

DATABASE	STATUS	DISTANCE	ELEVATION	MAP ID
Hist-US	No Longer Listed	0.06 miles N	57 ft	64
SITE NAME			MAPS	ID
ESSELTE CORPORATION			1 , 4	5CB2F9E-CAR000163444
ADDRESS			CITY	ZIP
6280 ARTESIA BOULEVARD			BUENA PARK	90620

DETAILS				
<p>OrgDatabase: RCRA ArchDate: 3/23/2013</p>				

DATABASE	STATUS	DISTANCE	ELEVATION	MAP ID
Hist-UST-CA	Listed	0.06 miles N	57 ft	64
SITE NAME			MAPS	ID
MODERN MATERIALS INC			1, 4	250141
ADDRESS			CITY	ZIP
6280 ARTESIA BLVD			BUENA PARK	90622
DETAILS				
<p>Note: ID has been assigned by ERS</p> <p>Tank Details:</p> <p>http://geotracker.waterboards.ca.gov/ustpdfs/pdf/0002EBD4.pdf</p> <p>County: Orange</p>				

DATABASE	STATUS	DISTANCE	ELEVATION	MAP ID
HWIS-CA	Listed	0.06 miles N	57 ft	64
SITE NAME			MAPS	ID
NIELSEN & BAINBRIDGE			1, 4	CAC001410920
ADDRESS			CITY	ZIP
6280 ARTESIA BLVD			BUENA PARK	906200000
DETAILS				
<p>EPA ID: CAC001410920</p> <p>Facility County: 30</p> <p>Mailing Street: 6280 ARTESIA BLVD</p> <p>Mailing City: BUENA PARK</p> <p>Mailing State: CA</p> <p>Mailing Zip: 906200000</p> <p>Contact Name: NIELSEN & BAINBRIDGE</p> <p>Contact Phone: 0000000000</p> <p>Year: 1998</p> <p>TONS: 0.7273</p> <p>TSD EPA ID: CAD050806850</p> <p>Category Code: 331</p> <p>Category Description: Off-specification, aged or surplus organics</p> <p>Method Description: TRANSFER STATION</p>				

DATABASE	STATUS	DISTANCE	ELEVATION	MAP ID
HWIS-CA	Listed	0.06 miles N	57 ft	64
SITE NAME			MAPS	ID
ESSELTE CORPORATION			1, 4	CAR000163444
ADDRESS			CITY	ZIP
6280 ARTESIA BLVD			BUENA PARK	906201004
DETAILS				
<p>EPA ID: CAR000163444 Facility County: 30 Mailing Street: 6280 ARTESIA BOULEVARD Mailing City: BUENA PARK Mailing State: CA Mailing Zip: 906200000 Contact Name: MICHAEL STRINGFIELD Contact Phone: 7143671250</p> <p>Year: 2009 TONS: 0.01 TSD EPA ID: CAD008252405 Category Code: 352 Category Description: Other organic solids Method Description: STORAGE, BULKING, AND/OR TRANSFER OFF SITE--NO TREATMENT/RECOVERY (H010-H129) OR (H131-H135)</p> <p>Year: 2009 TONS: Not Reported TSD EPA ID: CAD097030993 Category Code: 221 Category Description: Waste oil and mixed oil Method Description: Not Reported</p> <p>Year: 2009 TONS: 0.025 TSD EPA ID: CAD008252405 Category Code: 331 More Details Link</p>				

DATABASE	STATUS	DISTANCE	ELEVATION	MAP ID
HWIS-CA	Listed	0.06 miles N	57 ft	64
SITE NAME			MAPS	ID
MAC TRANSPORT EXPRESS			1, 4	CAC001497024
ADDRESS			CITY	ZIP
6280 ARTESIA BLVD			BUENA PARK	906200000
DETAILS				
<p>EPA ID: CAC001497024 Facility County: 30 Mailing Street: 7608 S. GARFIELD Mailing City: BELL GARDENS Mailing State: CA Mailing Zip: 902020000 Contact Name: MAC ZEPEDA Contact Phone: 5627765758</p> <p>Year: 1998 TONS: 0.65 TSD EPA ID: CAD050806850 Category Code: 611 Category Description: Contaminated soil from site clean-up Method Description: TRANSFER STATION</p>				

DATABASE	STATUS	DISTANCE	ELEVATION	MAP ID
NPDES-SW-CA	Listed	0.06 miles N	57 ft	64
SITE NAME			MAPS	ID
Esselte Corp			1, 4	288975
ADDRESS			CITY	ZIP
6280 Artesia Blvd			Buena Park	90620

DETAILS

Facility and Program Information
 Regulatory Measure ID: 288975
 Regulatory Measure Type: Industrial
 Waste Discharge ID: 8 30I019727
 Regional Water Board number: 8
 Processed Date: 8/11/2005
 Termination Date: 2/13/2009
 Coverage Status: Terminated
 Facility/Site County: Orange
 Facility Size: 618640
 Facility Size Unit: SqFt
 Facility Imperviousness: Not Reported
 Operator Name: Esselte Corp
 Operator Address: 6280 Artesia Blvd
 Operator City: Buena Park
 Operator State: California
 Operator Zip: 90620
 Operator Type: Private Business
 Construction Start Date: Not Reported
 Project Completion Date: Not Reported
 Grade Completion Date: Not Reported
 Imperviousness After Construction: Not Reported
 Imperviousness Before Construction: Not Reported
 Total Area Disturbed: Not Reported
 Percent of Total Area Disturbed: Not Reported
 Primary SIC: 2675-Die-Cut Paper and Paperboard and Cardboard
 Secondary SIC: Not Reported

[More Details Link](#)

DATABASE	STATUS	DISTANCE	ELEVATION	MAP ID
RCRA-SQG-US	Listed	0.06 miles N	57 ft	64
SITE NAME			MAPS	ID
ESSELTE CORPORATION			1, 4	CAR000163444
ADDRESS			CITY	ZIP
6280 ARTESIA BOULEVARD			BUENA PARK	90620

DETAILS

Additional details may be found online using the following link:

https://enviro.epa.gov/enviro/rcrainfoquery_3.facility_information?pgm_sys_id=CAR000163444

Source Type: Notification

Generator Status Universe: SQG

Generator Status: Small Quantity Generator

NAICS1: DIE-CUT PAPER AND PAPERBOARD OFFICE SUPPLIES MANUFACTURING

Active Site Indicator: H----

Owner Name: STEVE ANDERSON

Operator Name: ESSELTE CORPORATION

In Handler Universes: Y

In a Universe: Y

Short Term Generator: N

Importer Activity: N

Mixed Waste Generator: N

Transporter Activity: N

Transfer Facility: N

Recycler Activity: N

Onsite Burner Exemption: N

Furnace Exemption: N

Underground Injection Activity: N

Receives Waste From Off-site: N

Universal Waste: N

Universal Waste Destination Facility: N

Used Oil Universe: NNNNNNN

Federal Universal Waste: N

Active Site Federally Regulated TSDF: -----

[More Details Link](#)

DATABASE	STATUS	DISTANCE	ELEVATION	MAP ID
Hist-CA	No Longer Listed	0.06 miles SE	58 ft	65
SITE NAME			MAPS	ID
RREEF PROPERTY MANAGEMENT			1 , 4	54FDFFFA-CAC002641806
ADDRESS			CITY	ZIP
6540 ALTURA BLVD			BUENA PARK	90620
DETAILS				
Previous List: HWIS-CA Archived: 4/2/2012				

DATABASE	STATUS	DISTANCE	ELEVATION	MAP ID
HWIS-CA	Listed	0.06 miles SE	58 ft	65
SITE NAME			MAPS	ID
RREEF PROPERTY MANAGEMENT			1, 4	CAC002641806
ADDRESS			CITY	ZIP
6540 ALTURA BLVD			BUENA PARK	906201040
DETAILS				
<p>EPA ID: CAC002641806 Facility County: 30 Mailing Street: 1630 S SUNKIST ST STE A Mailing City: ANAHEIM Mailing State: CA Mailing Zip: 92806 Contact Name: RUSSELL BINGGELI Contact Phone: 7146344664</p> <p>Year: 2009 TONS: 0.095 TSD EPA ID: CAD008252405 Category Code: 331 Category Description: Off-specification, aged or surplus organics Method Description: FUEL BLENDING PRIOR TO ENERGY RECOVERY AT ANOTHER SITE</p> <p>Year: 2009 TONS: 0.046 TSD EPA ID: TXD982560294 Category Code: 551 Category Description: Laboratory waste chemicals Method Description: Not Reported</p> <p>Year: 2009 TONS: 0.3135 TSD EPA ID: CAD008252405 Category Code: 212 More Details Link</p>				

DATABASE	STATUS	DISTANCE	ELEVATION	MAP ID
HWIS-CA	Listed	0.06 miles SE	58 ft	65
SITE NAME			MAPS	ID
CERTIFIED FABRICATORS INC			1, 4	CAL000190422
ADDRESS			CITY	ZIP
6540 ALTURA AVE			BUENA PARK	906200000
DETAILS				
<p>EPA ID: CAL000190422 Facility County: 30 Mailing Street: 6351 BURNHAM AVE Mailing City: BUENA PARK Mailing State: CA Mailing Zip: 906210000 Contact Name: DAVID RAMIREZ/MGR ENV HEALTH Contact Phone: 7146701491</p> <p>Year: 2002 TONS: 12.54 TSD EPA ID: CAT080013352 Category Code: 221 Category Description: Waste oil and mixed oil Method Description: RECYCLER</p>				

DATABASE	STATUS	DISTANCE	ELEVATION	MAP ID
HWIS-CA	Listed	0.06 miles SE	58 ft	65
SITE NAME			MAPS	ID
CERTIFIED FABRICATORS INC			1, 4	CAL000170450
ADDRESS			CITY	ZIP
6540 ALTURA AVE			BUENA PARK	906200000

DETAILS

EPA ID: CAL000170450
 Facility County: 30
 Mailing Street: 6351 BURNHAM AVE
 Mailing City: BUENA PARK
 Mailing State: CA
 Mailing Zip: 906210000
 Contact Name: GARY BUEHLER
 Contact Phone: 7146701491

Year: 2001
 TONS: 5.21
 TSD EPA ID: CAT080013352
 Category Code: 221
 Category Description: Waste oil and mixed oil
 Method Description: RECYCLER

Year: 2000
 TONS: 1.66
 TSD EPA ID: CAT080013352
 Category Code: 221
 Category Description: Waste oil and mixed oil
 Method Description: RECYCLER

Year: 1999
 TONS: 8.34
 TSD EPA ID: CAT080013352
 Category Code: 221

[More Details Link](#)

DATABASE	STATUS	DISTANCE	ELEVATION	MAP ID
AIR-DIST-CA	Listed	0.06 miles N	70 ft	66
SITE NAME			MAPS	ID
UNGAR, A RUBBERMAID COMPANY			1, 4	86922-SC
ADDRESS			CITY	ZIP
5620 KNOTT AVE			BUENA PARK	90621

DETAILS

District: South Coast AQMD
 Compliance URL:
http://www3.aqmd.gov/webappl/fim/prog/novnc.aspx?fac_id=86922
 Note: For additional Facility, Equipment, Emissions, Hearing Board or Transportation Plan Information click on different tabs.
 Facility Id: 86922
 County Code: OR
 County: Orange
 Facility Status Code: A
 Facility Status: ACTIVE
 Number of Employees: 0
 Location Zip Code Extension: Not Reported
 Facility Representative First Name: ROBERT
 Facility Representative Last Name: STEPHENSON
 Location Area Code: 714
 Location Phone Number: 9942510
 Location Phone Extension: Not Reported
 Mailing Address: 5620 KNOTT AVE
 Mailing City: BUENA PARK
 Mailing State: CA
 Mailing Zip Code: 90621
 Mailing Zip Code Extension: Not Reported
 Mailing Area Code: 714
 Mailing Phone Number: 9942510
 Mailing Phone Extension: Not Reported
 Mailing Representative First Name: ROBERT
 Mailing Representative Last Name: STEPHENSON

[More Details Link](#)

DATABASE	STATUS	DISTANCE	ELEVATION	MAP ID
FRS-US	Listed	0.06 miles N	70 ft	66
SITE NAME			MAPS	ID
UNGAR			1 , 4	110002810423
ADDRESS			CITY	ZIP
5620 KNOTT AVE			BUENA PARK	90621

DETAILS

FRS Facility Detail Report URL:
http://ofmpub.epa.gov/enviro/fii_query_detail.disp_program_facility?p_registry_id=110002810423
 Create Date: 01-MAR-2000 00:00:00
 Update Date: 08-AUG-2010 18:23:29
 Program System: RCRAINFO
 Interest Type(s): SQG

DATABASE	STATUS	DISTANCE	ELEVATION	MAP ID
Hist-FINDS-US	Listed	0.06 miles N	70 ft	66
SITE NAME			MAPS	ID
UNGAR			1, 4	1601013
ADDRESS			CITY	ZIP
5620 KNOTT AVE			BUENA PARK	90621
DETAILS				
Reported Date: 1998				

DATABASE	STATUS	DISTANCE	ELEVATION	MAP ID
Hist-Trucking	Listed	0.06 miles N	70 ft	66
SITE NAME			MAPS	ID
Magic Messenger			1, 4	197747
ADDRESS			CITY	ZIP
5620 Knott Ave			Buena Park	90621
DETAILS				
Sic Code: 4215 Desc: Trucking/Shipping/Delivery, Storage Site Added: 2/2010				

DATABASE	STATUS	DISTANCE	ELEVATION	MAP ID
RCRA-SQG-US	Listed	0.06 miles N	70 ft	66
SITE NAME			MAPS	ID
UNGAR			1, 4	CAD982431769
ADDRESS			CITY	ZIP
5620 KNOTT AVE			BUENA PARK	90621
DETAILS				
<p>Additional details may be found online using the following link:</p> <p>https://enviro.epa.gov/enviro/rcrainfoquery_3.facility_information?pgm_sys_id=CAD982431769</p> <p>Source Type: Notification Generator Status Universe: SQG Generator Status: Small Quantity Generator Active Site Indicator: H---- Owner Name: ELDON INDUSTRIES INC Operator Name: NOT REQUIRED In Handler Universes: Y In a Universe: Y Short Term Generator: N Importer Activity: N Mixed Waste Generator: N Transporter Activity: N Transfer Facility: N Recycler Activity: N Onsite Burner Exemption: N Furnace Exemption: N Underground Injection Activity: N Receives Waste From Off-site: N Universal Waste: N Universal Waste Destination Facility: N Used Oil Universe: NNNNNNN Federal Universal Waste: N Active Site Federally Regulated TSDF: ----- Active Site Converter TSDF: -----</p> <p>More Details Link</p>				

DATABASE	STATUS	DISTANCE	ELEVATION	MAP ID
Hist-Trucking	Listed	0.06 miles N	74 ft	67
SITE NAME			MAPS	ID
Merit Moving Systems Inc			1, 4	134381
ADDRESS			CITY	ZIP
5655 Dolly Ave			Buena Park	90621
DETAILS				
Sic Code: 4213 Desc: Trucking/Shipping/Delivery, Storage Site Added: 2/2010				

DATABASE	STATUS	DISTANCE	ELEVATION	MAP ID
Hist-Trucking	Listed	0.06 miles N	74 ft	67
SITE NAME			MAPS	ID
MERIT MOVING SYSTEMS			1, 4	1428011-PD
ADDRESS			CITY	ZIP
5655 DOLLY AVE			BUENA PARK	90621-1873
DETAILS				
Listing Year: 1997 SIC Category: MOVERS SIC Code: 421401				

DATABASE	STATUS	DISTANCE	ELEVATION	MAP ID
Hist-Printers	Listed	0.06 miles W	52 ft	68
SITE NAME			MAPS	ID
Commonwealth Magazine			1, 4	37723
ADDRESS			CITY	ZIP
13923 Reva St			Cerritos	90703

DETAILS				
Sic Code: 2721 Desc: Printer/Publisher/Comm./Retail Site Added: 2/2010				

DATABASE	STATUS	DISTANCE	ELEVATION	MAP ID
AIR-DIST-CA	Listed	0.06 miles S	67 ft	69
SITE NAME			MAPS	ID
POWER LIFT CORP			1 , 4	100224-SC
ADDRESS			CITY	ZIP
14815 FIRESTONE BLVD			LA MIRADA	90638

DETAILS				
District: South Coast AQMD Compliance URL: http://www3.aqmd.gov/webappl/fim/prog/novnc.aspx?fac_id=100224 Note: For additional Facility, Equipment, Emissions, Hearing Board or Transportation Plan Information click on different tabs. Facility Id: 100224 County Code: LA County: Los Angeles Facility Status Code: I Facility Status: INACTIVE Number of Employees: 0 Location Zip Code Extension: Not Reported Facility Representative First Name: DAN Facility Representative Last Name: ENGLAND Location Area Code: 310 Location Phone Number: 9460380 Location Phone Extension: Not Reported Mailing Address: P O BOX #906 Mailing City: LA MIRADA Mailing State: CA Mailing Zip Code: 90638 Mailing Zip Code Extension: Not Reported Mailing Area Code: 310 Mailing Phone Number: 9460380 Mailing Phone Extension: Not Reported Mailing Representative First Name: DAN Mailing Representative Last Name: ENGLAND More Details Link				

DATABASE	STATUS	DISTANCE	ELEVATION	MAP ID
County-Others-CA	Listed	0.06 miles S	67 ft	69
SITE NAME			MAPS	ID
PTO SALES			1, 4	002886-036528-LAC
ADDRESS			CITY	ZIP
14815 FIRESTONE BLVD			LA MIRADA	90638
DETAILS				
<p>Source of the list: County of Los Angeles Responsible Agency: Los Angeles Department of Public Works Industrial Waste & Stormwater Permits URL: http://ladpw.org/epd/OpenFileReview/Results.aspx?streetno=14815&streetdr=&streetname=FIRESTONE&zip=90638 File URL: http://ladpw.org/epd/OpenFileReview/DMSResults.aspx?fileno=036528 File Number: 002886-036528 Status: CLOS Status Description: Closed File. File no longer has an active permit. Type: I Type Description: Industrial Waste File</p>				

DATABASE	STATUS	DISTANCE	ELEVATION	MAP ID
County-Others-CA	Listed	0.06 miles S	67 ft	69
SITE NAME			MAPS	ID
PTO SALES			1, 4	002886-041956-LAC
ADDRESS			CITY	ZIP
14815 FIRESTONE BLVD			LA MIRADA	90638

DETAILS

Source of the list: County of Los Angeles
 Responsible Agency: Los Angeles Department of Public Works Industrial Waste & Stormwater Permits
 URL:
<http://ladpw.org/epd/OpenFileReview/Results.aspx?streetno=14815&streetdr=&streetname=FIRESTONE&zip=90638>
 File URL:
<http://ladpw.org/epd/OpenFileReview/DMSResults.aspx?fileno=041956>
 File Number: 002886-041956
 Status: OPEN
 Status Description: Open File for record purposes.
 Type: Not Reported
 Type Description: Not Reported

DATABASE	STATUS	DISTANCE	ELEVATION	MAP ID
County-Others-CA	Listed	0.06 miles S	67 ft	69
SITE NAME			MAPS	ID
POWER LIFT CORP			1, 4	002886-021286-LAC
ADDRESS			CITY	ZIP
14815 FIRESTONE BLVD			LA MIRADA	90638

DETAILS

Source of the list: County of Los Angeles
 Responsible Agency: Los Angeles Department of Public Works Industrial Waste & Stormwater Permits
 URL:
<http://ladpw.org/epd/OpenFileReview/Results.aspx?streetno=14815&streetdr=&streetname=FIRESTONE&zip=90638>
 File URL: Not Reported
 File Number: 002886-021286
 Status: CLOS
 Status Description: Closed File. File no longer has an active permit.
 Type: I
 Type Description: Industrial Waste File

DATABASE	STATUS	DISTANCE	ELEVATION	MAP ID
County-Others-CA	Listed	0.06 miles S	67 ft	69
SITE NAME			MAPS	ID
KOMATSU FORKLIFT			1, 4	002886-102984-LAC
ADDRESS			CITY	ZIP
14815 FIRESTONE BLVD			LA MIRADA	90638
DETAILS				
<p>Source of the list: County of Los Angeles Responsible Agency: Los Angeles Department of Public Works Industrial Waste & Stormwater Permits URL: http://ladpw.org/epd/OpenFileReview/Results.aspx?streetno=14815&streetdr=&streetname=FIRESTONE&zip=90638 File URL: Not Reported File Number: 002886-102984 Status: CLOS Status Description: Closed File. File no longer has an active permit. Type: I Type Description: Industrial Waste File</p>				

DATABASE	STATUS	DISTANCE	ELEVATION	MAP ID
County-UST-CA	Listed	0.06 miles S	67 ft	69
SITE NAME			MAPS	ID
KOMATSU FORKLIFT			1, 4	002886-002984-LAC
ADDRESS			CITY	ZIP
14815 FIRESTONE BLVD			LA MIRADA	90638

DETAILS

Source of the list: County of Los Angeles
 Responsible Agency: Los Angeles Department of Public Works
 URL:
<http://ladpw.org/epd/OpenFileReview/Results.aspx?streetno=14815&streetdr=&streetname=FIRESTONE&zip=90638>
 File URL: Not Reported
 File Number: 002886-002984
 Status: CLOS
 Status Description: Closed File. File no longer has an active permit.
 Type: T
 Type Description: Underground Storage Tank File

DATABASE	STATUS	DISTANCE	ELEVATION	MAP ID
FRS-US	Listed	0.06 miles S	67 ft	69
SITE NAME			MAPS	ID
KOMATSU FORKLIFT USA INC			1, 4	110002642828
ADDRESS			CITY	ZIP
14815 FIREST ONE BLVD			LA MIRADA	90638
DETAILS				
FRS Facility Detail Report URL: http://ofmpub.epa.gov/enviro/fii_query_detail.disp_program_facility?p_registry_id=110002642828 Create Date: 01-MAR-2000 00:00:00 Update Date: 10-OCT-2015 08:09:16 Program System: CA-ENVIROVIEW, RCRAINFO Interest Type(s): SQG, STATE MASTER				

DATABASE	STATUS	DISTANCE	ELEVATION	MAP ID
Hist-CA	Listed	0.06 miles S	67 ft	69
SITE NAME			MAPS	ID
KOMATSU FORKLIFT USA INC			1, 4	CAD030600803
ADDRESS			CITY	ZIP
14815 FIREST ONE BLVD			LA MIRADA	90638

DETAILS				
Original Database: RCRA-SQG-US Last Agency Status: Listed Archive Date: 02/09/18 Archived Date : 2/9/2018 Original Database : RCRA-SQG-US				

DATABASE	STATUS	DISTANCE	ELEVATION	MAP ID
Hist-CalFID-CA	Listed	0.06 miles S	67 ft	69
SITE NAME			MAPS	ID
KOMATSU FORKLIFT USA INCORPORATED			1, 4	231754
ADDRESS			CITY	ZIP
14815 FIREST ONE BLVD			LA MIRADA	906380000
DETAILS				
Reported Date: 1998				

DATABASE	STATUS	DISTANCE	ELEVATION	MAP ID
Hist-FINDS-US	Listed	0.06 miles S	67 ft	69
SITE NAME			MAPS	ID
KOMATSU FORKLIFT USA INC			1, 4	231754
ADDRESS			CITY	ZIP
14815 FIREST ONE BLVD			LA MIRADA	90638
DETAILS				
Reported Date: 1998				

DATABASE	STATUS	DISTANCE	ELEVATION	MAP ID
Hist-US	No Longer Listed	0.06 miles S	67 ft	69
SITE NAME			MAPS	ID
KOMATSU FORKLIFT USA INC			1, 4	5CB2F9E-CAD030600803
ADDRESS			CITY	ZIP
14815 FIREST ONE BLVD			LA MIRADA	90638
DETAILS				
OrgDatabase: RCRA ArchDate: 3/23/2013				

DATABASE	STATUS	DISTANCE	ELEVATION	MAP ID
HWIS-CA	Listed	0.06 miles S	67 ft	69
SITE NAME			MAPS	ID
KOMATSU FORKLIFT USA INC			1, 4	CAD030600803
ADDRESS			CITY	ZIP
14815 FIREST ONE BLVD			LA MIRADA	906380000
DETAILS				
EPA ID: CAD030600803 Facility County: 19 Mailing Street: KOMATSU FORKLIFT INC Mailing City: LA MIRADA Mailing State: CA Mailing Zip: 906380000 Contact Name: Not Reported Contact Phone: 0000000000 Year: Not Reported TONS: Not Reported TSD EPA ID: Not Reported Category Code: Not Reported Category Description: Not Reported Method Description: Not Reported				

DATABASE	STATUS	DISTANCE	ELEVATION	MAP ID
HWIS-CA	Listed	0.06 miles S	67 ft	69
SITE NAME			MAPS	ID
PTO SALES CORP			1, 4	CAL000188792
ADDRESS			CITY	ZIP
14815 FIRESTONE BLVD			LA MIRADA	906380000
DETAILS				
<p>EPA ID: CAL000188792 Facility County: 19 Mailing Street: PO BOX 1207 Mailing City: LA MIRADA Mailing State: CA Mailing Zip: 906371207 Contact Name: PTO SALES CORP Contact Phone: 7146904970</p> <p>Year: 2012 TONS: 5.004 TSD EPA ID: CAT080013352 Category Code: 222 Category Description: Oil/water separation sludge Method Description: OTHER RECOVERY OF RECLAMATION FOR REUSE INCLUDING ACID REGENERATION, ORGANICS RECOVERY ECT</p> <p>Year: 2011 TONS: 0.0485 TSD EPA ID: CAT000613893 Category Code: 214 Category Description: Unspecified solvent mixture Method Description: STORAGE, BULKING, AND/OR TRANSFER OFF SITE--NO TREATMENT/RECOVERY (H010-H129) OR (H131-H135)</p> <p>Year: 2010 TONS: 6.4635 TSD EPA ID: CAT080013352 Category Code: 222 More Details Link</p>				

DATABASE	STATUS	DISTANCE	ELEVATION	MAP ID
RCRA-LQG-US	Listed	0.06 miles S	67 ft	69
SITE NAME			MAPS	ID
CHEVRON PIPELINE			1, 4	CAD030600803
ADDRESS			CITY	ZIP
14815 FIRESTONE BLVD			LA MIRADA	90638
DETAILS				
<p>Additional details may be found online using the following link:</p> <p>https://enviro.epa.gov/enviro/rcrainfoquery_3.facility_information?pgm_sys_id=CAD030600803</p> <p>Source Type: Notification Generator Status Universe: LQG Generator Status: Large Quantity Generator NAICS1: PIPELINE TRANSPORTATION OF CRUDE OIL Active Site Indicator: H---- Owner Name: STATE OF CALIFORNIA Operator Name: CHEVRON PIPELINE COMPANY In Handler Universes: Y In a Universe: Y Short Term Generator: N Importer Activity: N Mixed Waste Generator: N Transporter Activity: N Transfer Facility: N Recycler Activity: N Onsite Burner Exemption: N Furnace Exemption: N Underground Injection Activity: N Receives Waste From Off-site: N Universal Waste: N Universal Waste Destination Facility: N Used Oil Universe: NNNNNNN Federal Universal Waste: N Active Site Federally Regulated TSDF: -----</p> <p>More Details Link</p>				

DATABASE	STATUS	DISTANCE	ELEVATION	MAP ID
Hist-CalFID-CA	Listed	0.06 miles SE	66 ft	70
SITE NAME			MAPS	ID
1X LA MIRADA REDEVELOPMENT AGENCY			1, 4	7761350
ADDRESS			CITY	ZIP
14800 E. FIRESTONE BLVD			LA MIRADA	
DETAILS				
Reported Date: 1998				

DATABASE	STATUS	DISTANCE	ELEVATION	MAP ID
Hist-CalFID-CA	Listed	0.06 miles SE	66 ft	70
SITE NAME			MAPS	ID
ONIELL VOLVO			1, 4	3195926
ADDRESS			CITY	ZIP
14800 E. FIRESTONE BLVD			LA MIRADA	
DETAILS				
Reported Date: 1998				

DATABASE	STATUS	DISTANCE	ELEVATION	MAP ID
RCRA-SQG-US	Listed	0.07 miles N	56 ft	71
SITE NAME			MAPS	ID
LIFECOM-SAFETY SERVICE			1, 4	CAD981383128
ADDRESS			CITY	ZIP
6110 VALLEY VIEW			BUENA PARK	90620

DETAILS

Additional details may be found online using the following link:

https://enviro.epa.gov/enviro/rcrainfoquery_3.facility_information?pgm_sys_id=CAD981383128

Source Type: Notification

Generator Status Universe: SQG

Generator Status: Small Quantity Generator

Active Site Indicator: H----

Owner Name: DAVID LA FONTAINE

Operator Name: NOT REQUIRED

In Handler Universes: Y

In a Universe: Y

Short Term Generator: N

Importer Activity: N

Mixed Waste Generator: N

Transporter Activity: N

Transfer Facility: N

Recycler Activity: N

Onsite Burner Exemption: N

Furnace Exemption: N

Underground Injection Activity: N

Receives Waste From Off-site: N

Universal Waste: N

Universal Waste Destination Facility: N

Used Oil Universe: NNNNNNN

Federal Universal Waste: N

Active Site Federally Regulated TSDF: -----

Active Site Converter TSDF: -----

[More Details Link](#)

DATABASE	STATUS	DISTANCE	ELEVATION	MAP ID
County-Others-CA	Listed	0.07 miles SE	55 ft	72
SITE NAME			MAPS	ID
CALIFORNIA AQUARIUM SUPPLY			1, 4	021011-029755-LAC
ADDRESS			CITY	ZIP
17719 VALLEY VIEW AVE			CERRITOS	90703

DETAILS

Source of the list: County of Los Angeles
 Responsible Agency: Los Angeles Department of Public Works Industrial Waste & Stormwater Permits
 URL:
<http://ladpw.org/epd/OpenFileReview/Results.aspx?streetno=17719&streetdr=&streetname=VALLEY%20VIEW&zip=90703>
 File URL:
<http://ladpw.org/epd/OpenFileReview/DMSResults.aspx?fileno=029755>
 File Number: 021011-029755
 Status: OPEN
 Status Description: Open File for record purposes.
 Type: Not Reported
 Type Description: Not Reported

DATABASE	STATUS	DISTANCE	ELEVATION	MAP ID
CRSP-CA	Listed	0.07 miles NW	64 ft	73
SITE NAME			MAPS	ID
Dale Tiffany			1 , 4	110087
ADDRESS			CITY	ZIP
14765 INDUSTRY CIR			LA MIRADA	90638

DETAILS

Site Regulated Program Information

Site ID: 110087

Site EI ID: 10615957

Agency Provided Latitude: 33.8751

Agency Provided Longitude: -118.01913

Program Description: Chemical Storage Facilities

Evaluation Information

Evaluation Date: 1/7/2015

Violations Found? (Y/N): Yes

Evaluation General Type: Compliance Evaluation Inspection

Evaluation Type: Routine done by local agency

Evaluation Note(s): Michael Scott, Operations Manager

Evaluation Division: Los Angeles County Fire Department

Evaluation Program: HMRRP

Evaluation Source: CERS

Violation Information

Violation Date: 1/7/2015

Citation: HSC 6.95 25508(d) - California Health and Safety Code, Chapter 6.95, Section(s) 25508(d)

Violation Description: Failure to complete and/or electronically submit a business plan when storing/handling a hazardous material at or above reportable quantities.

Violation Note(s): Returned to compliance on 01/23/2015. OBSERVATION: A business plan has not been received by the CUPA. CORRECTIVE ACTION: Submit the business plan electronically in the California Environmental Reporting System (CERS) and implement immediately.

Violation Division: Los Angeles County Fire Department

Violation Program: HMRRP

[More Details Link](#)

DATABASE	STATUS	DISTANCE	ELEVATION	MAP ID
County-Others-CA	Listed	0.07 miles NW	69 ft	74
SITE NAME			MAPS	ID
GUTHRIE DEVELOPMENT CORP			1, 4	027149-038213-LAC
ADDRESS			CITY	ZIP
14765 FIRESTONE BLVD			LA MIRADA	90638

DETAILS

Source of the list: County of Los Angeles
 Responsible Agency: Los Angeles Department of Public Works Industrial Waste & Stormwater Permits
 URL:
<http://ladpw.org/epd/OpenFileReview/Results.aspx?streetno=14765&streetdr=&streetname=FIRESTONE&zip=90638>
 File URL:
<http://ladpw.org/epd/OpenFileReview/DMSResults.aspx?fileno=038213>
 File Number: 027149-038213
 Status: CLOS
 Status Description: Closed File. File no longer has an active permit.
 Type: I
 Type Description: Industrial Waste File

DATABASE	STATUS	DISTANCE	ELEVATION	MAP ID
County-Others-CA	Listed	0.07 miles NW	69 ft	74
SITE NAME			MAPS	ID
DALE TIFFANY INC			1, 4	027149-058694-LAC
ADDRESS			CITY	ZIP
14765 FIRESTONE BLVD			LA MIRADA	90638

DETAILS

Source of the list: County of Los Angeles
 Responsible Agency: Los Angeles Department of Public Works Industrial Waste & Stormwater Permits
 URL:
<http://ladpw.org/epd/OpenFileReview/Results.aspx?streetno=14765&streetdr=&streetname=FIRESTONE&zip=90638>
 File URL:
<http://ladpw.org/epd/OpenFileReview/DMSResults.aspx?fileno=058694>
 File Number: 027149-058694
 Status: PERM
 Status Description: Active Permitted File
 Type: I
 Type Description: Industrial Waste File

DATABASE	STATUS	DISTANCE	ELEVATION	MAP ID
Hist-AST-CA	Listed	0.07 miles N	64 ft	75
SITE NAME			MAPS	ID
NORTHAM STATION			1, 4	3996845
ADDRESS			CITY	ZIP
16801 TROJAN WAY			LA MIRADA	
DETAILS				
Reported Date: 1998				

DATABASE	STATUS	DISTANCE	ELEVATION	MAP ID
Hist-CalFID-CA	Listed	0.07 miles N	64 ft	75
SITE NAME			MAPS	ID
CHEVRON PIPE LINE CO., NORTHAM STATION			1, 4	7819482
ADDRESS			CITY	ZIP
16801 TROJAN WAY			LA MIRADA	
DETAILS				
Reported Date: 1998				

DATABASE	STATUS	DISTANCE	ELEVATION	MAP ID
Hist-Service Stations	Listed	0.07 miles N	64 ft	75
SITE NAME			MAPS	ID
NORTHAM STATION			1, 4	209223
ADDRESS			CITY	ZIP
16801 TROJAN WAY			LA MIRADA	90638

DETAILS
<p>AS OF DATE: 2/21/2001 SITE TYPE: PUMP STATION TANK TYPE: AGT COUNTY: LOS ANGELES</p>

DATABASE	STATUS	DISTANCE	ELEVATION	MAP ID
Air-CA	Listed	0.07 miles S	57 ft	76
SITE NAME			MAPS	ID
INTERNATIONAL PAPER			1, 4	SC AQMD-SC-173411
ADDRESS			CITY	ZIP
6211 DESCANSO AVE			BUENA PARK	90620
DETAILS				

Toxic Facility Information

Agency ID Desc: The first portion is the Air Quality District, the second portion is the County, the last is the Facility ID

Facility ID: 173411

Database Year: 2015

Air Basin: SC

County Code: 30

District Code: SC

District: SOUTH COAST AQMD

Facility SIC Code: 2653

COID: ORA

Prioritization Thresholds: Not Reported

Health Risk Assessment (HRA): Not Reported

Non-Cancer Chronic Hazard Index: Not Reported

Non-Cancer Acute Hazard Index: Not Reported

CHAPIS: Not Reported

CERR Code: Not Reported

Pollutant Information

TOG - Total Organic Gases (Tons/Yr): 0.056039968

ROG - Reactive Organic Gases (Tons/Yr): 0.0555211

CO - Carbon Monoxide (Tons/Yr): 0.00522

NOx - Oxides of Nitrogen (Tons/Yr): 0.02

SOx - Oxides of Sulfur (Tons/Yr): 0.0000107

PM - Particulate Matter (Tons/Yr): 0.00864

PM - Particulate Matter - 10 Micrometers or Smaller (Tons/Yr): 0.00651996

[More Details Link](#)

DATABASE	STATUS	DISTANCE	ELEVATION	MAP ID
AIR-DIST-CA	Listed	0.07 miles S	57 ft	76
SITE NAME			MAPS	ID
INTERNATIONAL PAPER			1, 4	173411-SC
ADDRESS			CITY	ZIP
6211 DESCANSO AVE			BUENA PARK	90620
DETAILS				
<p>District: South Coast AQMD Compliance URL: http://www3.aqmd.gov/webappl/fim/prog/novnc.aspx?fac_id=173411 Note: For additional Facility, Equipment, Emissions, Hearing Board or Transporation Plan Information click on different tabs. Facility Id: 173411 County Code: OR County: Orange Facility Status Code: A Facility Status: ACTIVE Number of Employees: 185 Location Zip Code Extension: 1012 Facility Representative First Name: BILL Facility Representative Last Name: EVELER Location Area Code: 714 Location Phone Number: 6707603 Location Phone Extension: Not Reported Mailing Address: 6211 DESCANSO AVE Mailing City: BUENA PARK Mailing State: CA Mailing Zip Code: 90620 Mailing Zip Code Extension: Not Reported Mailing Area Code: 714 Mailing Phone Number: 6707603 Mailing Phone Extension: Not Reported Mailing Representative First Name: BILL Mailing Representative Last Name: EVELER</p> <p>More Details Link</p>				

DATABASE	STATUS	DISTANCE	ELEVATION	MAP ID
AIR-DIST-CA	Listed	0.07 miles S	57 ft	76
SITE NAME			MAPS	ID
TIN INC., CROCKETT CONTAINER, DBA			1, 4	46126-SC
ADDRESS			CITY	ZIP
6211 DESCANSO AVE			BUENA PARK	90620
DETAILS				
<p>District: South Coast AQMD Compliance URL: http://www3.aqmd.gov/webappl/fim/prog/novnc.aspx?fac_id=46126 Note: For additional Facility, Equipment, Emissions, Hearing Board or Transportation Plan Information click on different tabs. Facility Id: 46126 County Code: OR County: Orange Facility Status Code: S Facility Status: SOLD Number of Employees: 185 Location Zip Code Extension: 1012 Facility Representative First Name: DON Facility Representative Last Name: NIREN Location Area Code: 562 Location Phone Number: 6929465 Location Phone Extension: 234 Mailing Address: 6211 DESCANSO AVE Mailing City: BUENA PARK Mailing State: CA Mailing Zip Code: 90620 Mailing Zip Code Extension: Not Reported Mailing Area Code: 562 Mailing Phone Number: 6929465 Mailing Phone Extension: 234 Mailing Representative First Name: DON Mailing Representative Last Name: NIREN</p> <p>More Details Link</p>				

DATABASE	STATUS	DISTANCE	ELEVATION	MAP ID
AIR-DIST-CA	Listed	0.07 miles S	57 ft	76
SITE NAME			MAPS	ID
CUMMINS INTERMOUNTAIN INC/CROCKETT			1, 4	126855-SC
ADDRESS			CITY	ZIP
6211 DESCANSO AVE			BUENA PARK	90620
DETAILS				
<p>District: South Coast AQMD Compliance URL: http://www3.aqmd.gov/webappl/fim/prog/novnc.aspx?fac_id=126855 Note: For additional Facility, Equipment, Emissions, Hearing Board or Transporation Plan Information click on different tabs. Facility Id: 126855 County Code: OR County: Orange Facility Status Code: A Facility Status: ACTIVE Number of Employees: 50 Location Zip Code Extension: Not Reported Facility Representative First Name: WALT Facility Representative Last Name: SCHOBEL Location Area Code: 951 Location Phone Number: 3176999 Location Phone Extension: Not Reported Mailing Address: 6211 DESCANSO AVE Mailing City: BUENA PARK Mailing State: CA Mailing Zip Code: 90620 Mailing Zip Code Extension: Not Reported Mailing Area Code: 951 Mailing Phone Number: 3176999 Mailing Phone Extension: Not Reported Mailing Representative First Name: WALT Mailing Representative Last Name: SCHOBEL</p> <p>More Details Link</p>				

DATABASE	STATUS	DISTANCE	ELEVATION	MAP ID
AST-CA	Listed	0.07 miles S	57 ft	76
SITE NAME			MAPS	ID
Not Reported by Agency			1, 4	5793
ADDRESS			CITY	ZIP
6211 DESCANSO AVE			BUENA PARK	90620
DETAILS				
County: Orange CUPA Office County: Orange Owner Name: CROCKETT CONTAINER CORP Total Gallons: 1320				

DATABASE	STATUS	DISTANCE	ELEVATION	MAP ID
AST-CRSP-CA	Listed	0.07 miles S	57 ft	76
SITE NAME			MAPS	ID
International Paper Buena Park Box Plant			1, 4	425667
ADDRESS			CITY	ZIP
6211 DESCANSO AVE			BUENA PARK	90620

DETAILS

Site Regulated Program Information

Site ID: 425667

Site EI ID: 10512802

Agency Provided Latitude: 33.870548

Agency Provided Longitude: -118.025406

Program Description: Aboveground Petroleum Storage

Evaluation Information

: Not Reported

: Violation Information

: Not Reported

: Enforcement Information

: Not Reported

: Coordinate Information

Program ID: 10512802

ENV INT Type Code: HMBP

Coordinate Name: Not Reported

Reference Point Type Description: Center of a facility or station.

Agency Provided Latitude: 33.870520

Agency Provided Longitude: -118.025440

DATABASE	STATUS	DISTANCE	ELEVATION	MAP ID
CERS-CA	Listed	0.07 miles S	57 ft	76
SITE NAME			MAPS	ID
CROCKETT CONTAINER CORP			1 , 4	10512802
ADDRESS			CITY	ZIP
6211 DESCANSO AVE			BUENA PARK	90620

DETAILS

General Program & Facility Information

CERS ID: 10512802
 Facility ID: FA0024132
 Facility Regulator Key ID: FA0024132
 Organization Code: 90438517
 Business/Organization Name: CROCKETT CONTAINER CORP
 Multiple Jurisdictional Business? (Y/N): No
 Business Origin: EDT
 Count of Business' CERS User Accounts: 0
 Facility Count for Business: 1
 Last Submittal Date (any element): Not Reported
 Count of Submitted Elements: 0
 Remote Facility? (Y/N): No
 Small Quantity Generator Facility? (Y/N): No
 Local Facility Grouping: Not Reported

Facility Specific Information

Assessor Parcel Number (APN): Not Reported
 Number of Employees: Not Reported
 Property Owner Name: Not Reported
 Property Owner Phone Number: Not Reported
 Property Owner Mailing Address: Not Reported
 Property Owner Mailing City: Not Reported
 Property Owner Mailing State: Not Reported
 Property Owner Mailing Zip Code: Not Reported
 Property Owner Mailing Country: Not Reported

[More Details Link](#)

DATABASE	STATUS	DISTANCE	ELEVATION	MAP ID
CERS-CA	Listed	0.07 miles S	57 ft	76
SITE NAME			MAPS	ID
TIN INC DBA NTERNATIONAL PAPER			1, 4	10574827
ADDRESS			CITY	ZIP
6211 DESCANSO AV			BUENA PARK	90620

DETAILS

General Program & Facility Information

CERS ID: 10574827
 Facility ID: FA0059912
 Facility Regulator Key ID: FA0059912
 Organization Code: 90533260
 Business/Organization Name: TIN INC DBA NTERNATIONAL PAPER
 Multiple Jurisdictional Business? (Y/N): No
 Business Origin: EDT
 Count of Business' CERS User Accounts: 1
 Facility Count for Business: 1
 Last Submittal Date (any element): Not Reported
 Count of Submitted Elements: 0
 Remote Facility? (Y/N): No
 Small Quantity Generator Facility? (Y/N): No
 Local Facility Grouping: Not Reported

Facility Specific Information

Assessor Parcel Number (APN): Not Reported
 Number of Employees: Not Reported
 Property Owner Name: Not Reported
 Property Owner Phone Number: Not Reported
 Property Owner Mailing Address: Not Reported
 Property Owner Mailing City: Not Reported
 Property Owner Mailing State: Not Reported
 Property Owner Mailing Zip Code: Not Reported
 Property Owner Mailing Country: Not Reported

[More Details Link](#)

DATABASE	STATUS	DISTANCE	ELEVATION	MAP ID
County-Others-CA	Listed	0.07 miles S	57 ft	76
SITE NAME			MAPS	ID
INTERNATIONAL PAPER CO			1, 4	FA0059822-ORG
ADDRESS			CITY	ZIP
6211 DESCANSO AVE			BUENA PARK	90620

DETAILS

County: Orange
 Responsible Agency: Orange County Environmental Health
 Type of Listing: Hazardous Waste Facilities
 Facility ID: FA0059822
 Date Run: 7/13/2018 5:50 PM

DATABASE	STATUS	DISTANCE	ELEVATION	MAP ID
County-Others-CA	Listed	0.07 miles S	57 ft	76
SITE NAME			MAPS	ID
Tin Inc Crockett Container Corp			1, 4	8 30I009206-ORG
ADDRESS			CITY	ZIP
6211 Descanso Ave			Buena Park	90620

DETAILS

Industrial Permit Information

County: Orange

Type: Industrial General Permits

GIS Mapper URL:

<http://app102283.giscloud.com/>

URL Instructions: Go to URL, under search, enter industrial and Select Industrial General Permits Mapper.

WD ID: 8 30I009206

Application ID: 208657

Permit Type: Industrial

Status: Terminated

Status Date: 6/17/2013

Owner/Operator Name: TIN Inc DBA International Paper

Owner/Operator Address: 6211 Descanso Avenue

Owner/Operator City: Buena Park

Owner/Operator State: California

Owner/Operator Zip: 90620

Country: United States

Agency Provided Longitude: -118.0243807

Agency Provided Latitude: 33.87104168

B Type Inspections from 2009-2014

Inspection ID: 2011592

Inspection Date: 4/29/2011

Inspector Name: Adam Fischer

Action Taken: No Further Action

Note(s): Weather: warm and sunny. SWPPP is dated 2005 and is currently being updated. Sediment filter is indicated in NW storm drain; inspection found the inlet filter partially-collapsed. Contact agreed to repair/replace today. Three open trash bins found; Contact reports that these are kept closed during winter. Scrap cardboard baling area is covered; has much scrap but little extends out beyond the cover. Bale bin has scrap underneath it; Contact reports this is removed regularly and swept at that time. Surplus machinery is stored uncovered; Contact reports it will be disposed of in one month. Rooftop has the scrap collection system and is neat and clean. Reviewed storm water sample results for 2/16/2011.

[More Details Link](#)

DATABASE	STATUS	DISTANCE	ELEVATION	MAP ID
County-Others-CA	Listed	0.07 miles S	57 ft	76
SITE NAME			MAPS	ID
International Paper Buena Park Box			1 , 4	8 30I024331-ORG
ADDRESS			CITY	ZIP
6211 Descanso Avenue			Buena Park	90620

DETAILS

Industrial Permit Information

County: Orange

Type: Industrial General Permits

GIS Mapper URL:

<http://app102283.giscloud.com/>

URL Instructions: Go to URL, under search, enter industrial and Select Industrial General Permits Mapper.

WD ID: 8 301024331

Application ID: 439074

Permit Type: Industrial

Status: Active

Status Date: 6/26/2013

Owner/Operator Name: International Paper Buena Park

Owner/Operator Address: 6211 Descanso Avenue

Owner/Operator City: Buena Park

Owner/Operator State: California

Owner/Operator Zip: 90620

Country: United States

Agency Provided Longitude: -118.0248036

Agency Provided Latitude: 33.8705912

B Type Inspections from 2009-2014

: Not Reported

DATABASE	STATUS	DISTANCE	ELEVATION	MAP ID
CRSP-CA	Listed	0.07 miles S	57 ft	76
SITE NAME			MAPS	ID
International Paper Buena Park Box Plant			1 , 4	425667
ADDRESS			CITY	ZIP
6211 DESCANSO AVE			BUENA PARK	90620

DETAILS

Site Regulated Program Information

Site ID: 425667

Site EI ID: 10512802

Agency Provided Latitude: 33.870548

Agency Provided Longitude: -118.025406

Program Description: Aboveground Petroleum Storage

Program Description: Chemical Storage Facilities

Program Description: Hazardous Waste Generator

Evaluation Information

: Not Reported

: Violation Information

: Not Reported

: Enforcement Information

: Not Reported

: Chemical Information

: Not Reported

: Coordinate Information

Program ID: 10512802

ENV INT Type Code: HMBP

Coordinate Name: Not Reported

Reference Point Type Description: Center of a facility or station.

Agency Provided Latitude: 33.870520

[More Details Link](#)

DATABASE	STATUS	DISTANCE	ELEVATION	MAP ID
CRSP-CA	Listed	0.07 miles S	57 ft	76
SITE NAME			MAPS	ID
TIN INC., CROCKETT CONTAINER, DBA			1, 4	499212
ADDRESS			CITY	ZIP
6211 DESCANSO AVE			BUENA PARK	90620

DETAILS

Site Regulated Program Information

Site ID: 499212

Site EI ID: 110054253339

Agency Provided Latitude: 33.87052

Agency Provided Longitude: -118.02542

Program Description: US EPA Air Emission Inventory System (EIS)

Evaluation Information

: Not Reported

: Violation Information

: Not Reported

: Enforcement Information

: Not Reported

: Chemical Information

: Not Reported

: Coordinate Information

: Not Reported

:

DATABASE	STATUS	DISTANCE	ELEVATION	MAP ID
CRSP-CA	Listed	0.07 miles S	57 ft	76
SITE NAME			MAPS	ID
International Paper Buena Park			1 , 4	473840
ADDRESS			CITY	ZIP
6211 DESCANSO AVENUE			BUENA PARK	90620

DETAILS

Site Regulated Program Information

Site ID: 473840

Site EI ID: 824139

Agency Provided Latitude: 33.87061

Agency Provided Longitude: -118.02476

Program Description: Industrial Facility Storm Water

Evaluation Information

: Not Reported

: Violation Information

: Not Reported

: Enforcement Information

: Not Reported

: Chemical Information

: Not Reported

: Coordinate Information

: Not Reported

:

DATABASE	STATUS	DISTANCE	ELEVATION	MAP ID
ENF-SMARTS-CA	Historical	0.07 miles S	57 ft	76
SITE NAME			MAPS	ID
Tin Inc Crockett Container Corp			1 , 4	311123
ADDRESS			CITY	ZIP
6211 Descanso Ave			Buena Park	90620

DETAILS

Enforcement ID: 311123
 Facility ID: 216168
 Regulatory Measure ID: 208657
 Waste Discharge ID: 8 30I009206
 Order/Resolution Number: Not Reported
 Regional Water Board number: 8
 Agency: TIN Inc DBA International Paper
 Agency Type: Private Business
 Regulatory Measure Type: Industrial
 Facility/Site County: Orange
 Coverage Status: Terminated
 Enforcement Status: Historical
 Enforcement Type: 1st NNC - AR
 Effective Date: 11/10/1992
 Termination Date: 6/6/2013
 Enforcement Adoption Date: 7/15/2005
 Enforcement Effective Date: 8/15/2005
 Enforcement Description: Failure to submit 04-05 Annual Report by 7/1/05.
 Initial Assessed Amount: Not Reported
 Total Assessment Amount: Not Reported
 Liability \$ Amount: Not Reported
 Liability \$ Paid: Not Reported
 Project \$ Amount: Not Reported
 Project \$ Completed: Not Reported
 Total \$ Paid/Completed: Not Reported
 Agency Provided Latitude: 33.870654
 Agency Provided Longitude: -118.024465

[More Details Link](#)

DATABASE	STATUS	DISTANCE	ELEVATION	MAP ID
ENF-SMARTS-CA	Historical	0.07 miles S	57 ft	76
SITE NAME			MAPS	ID
Tin Inc Crockett Container Corp			1, 4	310888
ADDRESS			CITY	ZIP
6211 Descanso Ave			Buena Park	90620

DETAILS

Enforcement ID: 310888
 Facility ID: 216168
 Regulatory Measure ID: 208657
 Waste Discharge ID: 8 30I009206
 Order/Resolution Number: Not Reported
 Regional Water Board number: 8
 Agency: TIN Inc DBA International Paper
 Agency Type: Private Business
 Regulatory Measure Type: Industrial
 Facility/Site County: Orange
 Coverage Status: Terminated
 Enforcement Status: Historical
 Enforcement Type: SEL
 Effective Date: 11/10/1992
 Termination Date: 6/6/2013
 Enforcement Adoption Date: 8/9/2005
 Enforcement Effective Date: 9/9/2005
 Enforcement Description: Lack of and/or inadequate BMPs; potential unauthorized nonstorm water discharges; authorized discharges flowing through trash and debris.
 Initial Assessed Amount: Not Reported
 Total Assessment Amount: Not Reported
 Liability \$ Amount: Not Reported
 Liability \$ Paid: Not Reported
 Project \$ Amount: Not Reported
 Project \$ Completed: Not Reported
 Total \$ Paid/Completed: Not Reported
 Agency Provided Latitude: 33.870654
 Agency Provided Longitude: -118.024465

[More Details Link](#)

DATABASE	STATUS	DISTANCE	ELEVATION	MAP ID
ENF-SMARTS-CA	Historical	0.07 miles S	57 ft	76
SITE NAME			MAPS	ID
Tin Inc Crockett Container Corp			1 , 4	233976
ADDRESS			CITY	ZIP
6211 Descanso Ave			Buena Park	90620

DETAILS

Enforcement ID: 233976
 Facility ID: 216168
 Regulatory Measure ID: 208657
 Waste Discharge ID: 8 30I009206
 Order/Resolution Number: UNKNOWN
 Regional Water Board number: 8
 Agency: TIN Inc DBA International Paper
 Agency Type: Private Business
 Regulatory Measure Type: Industrial
 Facility/Site County: Orange
 Coverage Status: Terminated
 Enforcement Status: Historical
 Enforcement Type: SEL
 Effective Date: 11/10/1992
 Termination Date: 6/6/2013
 Enforcement Adoption Date: 3/12/2001
 Enforcement Effective Date: Not Reported
 Enforcement Description: SWPPP sent in along with a response to the violations. Everything looks adequate.
 Initial Assessed Amount: 0
 Total Assessment Amount: 0
 Liability \$ Amount: 0
 Liability \$ Paid: 0
 Project \$ Amount: Not Reported
 Project \$ Completed: 0
 Total \$ Paid/Completed: 0
 Agency Provided Latitude: 33.870654
 Agency Provided Longitude: -118.024465

[More Details Link](#)

DATABASE	STATUS	DISTANCE	ELEVATION	MAP ID
ENF-SMARTS-CA	Rescinded	0.07 miles S	57 ft	76
SITE NAME			MAPS	ID
Tin Inc Crockett Container Corp			1, 4	418879
ADDRESS			CITY	ZIP
6211 Descanso Ave			Buena Park	90620

DETAILS

Enforcement ID: 418879
 Facility ID: 216168
 Regulatory Measure ID: 208657
 Waste Discharge ID: 8 30I009206
 Order/Resolution Number: Not Reported
 Regional Water Board number: 8
 Agency: TIN Inc DBA International Paper
 Agency Type: Private Business
 Regulatory Measure Type: Industrial
 Facility/Site County: Orange
 Coverage Status: Terminated
 Enforcement Status: Rescinded
 Enforcement Type: 1st NNC - AR
 Effective Date: 11/10/1992
 Termination Date: 6/6/2013
 Enforcement Adoption Date: 8/10/2005
 Enforcement Effective Date: 8/10/2005
 Enforcement Description: A clerical error at the Regional Board office resulted in an incorrect Notice of Non-Compliance being issued.
 Initial Assessed Amount: Not Reported
 Total Assessment Amount: Not Reported
 Liability \$ Amount: Not Reported
 Liability \$ Paid: Not Reported
 Project \$ Amount: Not Reported
 Project \$ Completed: Not Reported
 Total \$ Paid/Completed: Not Reported
 Agency Provided Latitude: 33.870654
 Agency Provided Longitude: -118.024465

[More Details Link](#)

DATABASE	STATUS	DISTANCE	ELEVATION	MAP ID
ENF-SMARTS-CA	Historical	0.07 miles S	57 ft	76
SITE NAME			MAPS	ID
Tin Inc Crockett Container Corp			1, 4	254864
ADDRESS			CITY	ZIP
6211 Descanso Ave			Buena Park	90620

DETAILS

Enforcement ID: 254864
 Facility ID: 216168
 Regulatory Measure ID: 208657
 Waste Discharge ID: 8 30I009206
 Order/Resolution Number: Not Reported
 Regional Water Board number: 8
 Agency: TIN Inc DBA International Paper
 Agency Type: Private Business
 Regulatory Measure Type: Industrial
 Facility/Site County: Orange
 Coverage Status: Terminated
 Enforcement Status: Historical
 Enforcement Type: 1st NNC - AR
 Effective Date: 11/10/1992
 Termination Date: 6/6/2013
 Enforcement Adoption Date: 7/16/2004
 Enforcement Effective Date: 8/16/2004
 Enforcement Description: DID NOT SUBMIT 2003-2004 ANNUAL REPORT
 Initial Assessed Amount: Not Reported
 Total Assessment Amount: Not Reported
 Liability \$ Amount: Not Reported
 Liability \$ Paid: Not Reported
 Project \$ Amount: Not Reported
 Project \$ Completed: Not Reported
 Total \$ Paid/Completed: Not Reported
 Agency Provided Latitude: 33.870654
 Agency Provided Longitude: -118.024465

[More Details Link](#)

DATABASE	STATUS	DISTANCE	ELEVATION	MAP ID
ENF-SMARTS-CA	Historical	0.07 miles S	57 ft	76
SITE NAME			MAPS	ID
Tin Inc Crockett Container Corp			1, 4	370912
ADDRESS			CITY	ZIP
6211 Descanso Ave			Buena Park	90620

DETAILS

Enforcement ID: 370912
 Facility ID: 216168
 Regulatory Measure ID: 208657
 Waste Discharge ID: 8 30I009206
 Order/Resolution Number: Not Reported
 Regional Water Board number: 8
 Agency: TIN Inc DBA International Paper
 Agency Type: Private Business
 Regulatory Measure Type: Industrial
 Facility/Site County: Orange
 Coverage Status: Terminated
 Enforcement Status: Historical
 Enforcement Type: 1st NNC - AR
 Effective Date: 11/10/1992
 Termination Date: 6/6/2013
 Enforcement Adoption Date: 7/30/2009
 Enforcement Effective Date: 8/30/2009
 Enforcement Description: Failure to submit 2008-2009 Annual Report by 7/1/09 due date.
 Initial Assessed Amount: Not Reported
 Total Assessment Amount: Not Reported
 Liability \$ Amount: Not Reported
 Liability \$ Paid: Not Reported
 Project \$ Amount: Not Reported
 Project \$ Completed: Not Reported
 Total \$ Paid/Completed: Not Reported
 Agency Provided Latitude: 33.870654
 Agency Provided Longitude: -118.024465

[More Details Link](#)

DATABASE	STATUS	DISTANCE	ELEVATION	MAP ID
ENF-SMARTS-CA	Active	0.07 miles S	57 ft	76
SITE NAME			MAPS	ID
International Paper			1, 4	412549
ADDRESS			CITY	ZIP
6211 Descanso Ave			Buena Park	90620

DETAILS

Enforcement ID: 412549
 Facility ID: 823922
 Regulatory Measure ID: 438786
 Waste Discharge ID: 8 30IN602403
 Order/Resolution Number: Not Reported
 Regional Water Board number: 8
 Agency: International Paper
 Agency Type: Private Business
 Regulatory Measure Type: Non-Filer
 Facility/Site County: Orange
 Coverage Status: NOI Filed
 Enforcement Status: Active
 Enforcement Type: NNC
 Effective Date: Not Reported
 Termination Date: Not Reported
 Enforcement Adoption Date: 6/17/2013
 Enforcement Effective Date: 7/17/2013
 Enforcement Description: Failure to obtain permit
 Initial Assessed Amount: Not Reported
 Total Assessment Amount: Not Reported
 Liability \$ Amount: Not Reported
 Liability \$ Paid: Not Reported
 Project \$ Amount: Not Reported
 Project \$ Completed: Not Reported
 Total \$ Paid/Completed: Not Reported
 Agency Provided Latitude: 33.870654
 Agency Provided Longitude: -118.024465

[More Details Link](#)

DATABASE	STATUS	DISTANCE	ELEVATION	MAP ID
RCRA-NON-US	Listed	0.07 miles S	57 ft	76
SITE NAME			MAPS	ID
INTERNATIONAL PAPER			1, 4	CAL000377135
ADDRESS			CITY	ZIP
6211 DESCANSO AVE			BUENA PARK	90620

DETAILS

Additional details may be found online using the following link:

https://enviro.epa.gov/enviro/rcrainfoquery_3.facility_information?pgm_sys_id=CAL000377135

Source Type: Implementer

Generator Status Universe: N

Generator Status: Non-Generator

NAICS1: CORRUGATED AND SOLID FIBER BOX MANUFACTURING

Active Site Indicator: H----

Owner Name: INTERNATIONAL PAPER

Operator Name: JOSE DE ANDA

In Handler Universes: Y

In a Universe: Y

Short Term Generator: N

Importer Activity: N

Mixed Waste Generator: N

Transporter Activity: Y

Transfer Facility: N

Recycler Activity: N

Onsite Burner Exemption: N

Furnace Exemption: N

Underground Injection Activity: N

Receives Waste From Off-site: N

Universal Waste: N

Universal Waste Destination Facility: Y

Used Oil Universe: NNNNNNN

Federal Universal Waste: N

Active Site Federally Regulated TSDF: -----

[More Details Link](#)

DATABASE	STATUS	DISTANCE	ELEVATION	MAP ID
Air-CA	Listed	0.08 miles SE	100 ft	77
SITE NAME			MAPS	ID
CHEVRON PROD. CO.CHEVRON STATIONS #98873			1 , 4	SC AQMD-SC-116428
ADDRESS			CITY	ZIP
5241 BEACH BLVD			BUENA PARK	90621

DETAILS

Toxic Facility Information

Agency ID Desc: The first portion is the Air Quality District, the second portion is the County, the last is the Facility ID

Facility ID: 116428

Database Year: 2015

Air Basin: SC

County Code: 30

District Code: SC

District: SOUTH COAST AQMD

Facility SIC Code: 5541

COID: ORA

Prioritization Thresholds: Not Reported

Health Risk Assessment (HRA): Not Reported

Non-Cancer Chronic Hazard Index: Not Reported

Non-Cancer Acute Hazard Index: Not Reported

CHAPIS: Not Reported

CERR Code: Not Reported

Pollutant Information

: Not Reported

DATABASE	STATUS	DISTANCE	ELEVATION	MAP ID
AIR-DIST-CA	Listed	0.08 miles SE	100 ft	77
SITE NAME			MAPS	ID
CHEVRON ENVIRONMENTAL MGMT CO			1, 4	151780-SC
ADDRESS			CITY	ZIP
5241 BEACH BLVD			BUENA PARK	90621

DETAILS

District: South Coast AQMD
 Compliance URL:
http://www3.aqmd.gov/webappl/fim/prog/novnc.aspx?fac_id=151780
 Note: For additional Facility, Equipment, Emissions, Hearing Board or Transporation Plan Information click on different tabs.
 Facility Id: 151780
 County Code: OR
 County: Orange
 Facility Status Code: A
 Facility Status: ACTIVE
 Number of Employees: 0
 Location Zip Code Extension: Not Reported
 Facility Representative First Name: GIANNINA
 Facility Representative Last Name: ESPINOZA
 Location Area Code: 714
 Location Phone Number: 2576430
 Location Phone Extension: Not Reported
 Mailing Address: 145 S STATE COLLEGE BLVD STE 400
 Mailing City: BREA
 Mailing State: CA
 Mailing Zip Code: 92821
 Mailing Zip Code Extension: 5808
 Mailing Area Code: 714
 Mailing Phone Number: 2576430
 Mailing Phone Extension: Not Reported
 Mailing Representative First Name: GIANNINA
 Mailing Representative Last Name: ESPINOZA

[More Details Link](#)

DATABASE	STATUS	DISTANCE	ELEVATION	MAP ID
AIR-DIST-CA	Listed	0.08 miles SE	100 ft	77
SITE NAME			MAPS	ID
CHEVRON DLR,K SMITH,S & N ENT. #98878			1 , 4	39199-SC
ADDRESS			CITY	ZIP
5241 BEACH BLVD			BUENA PARK	90621

DETAILS

District: South Coast AQMD
 Compliance URL:
http://www3.aqmd.gov/webappl/fim/prog/novnc.aspx?fac_id=39199
 Note: For additional Facility, Equipment, Emissions, Hearing Board or Transporation Plan Information click on different tabs.
 Facility Id: 39199
 County Code: OR
 County: Orange
 Facility Status Code: S
 Facility Status: SOLD
 Number of Employees: 0
 Location Zip Code Extension: 1248
 Facility Representative First Name: MARIO BAUTISTA
 Facility Representative Last Name: BAUTISTA
 Location Area Code: 562
 Location Phone Number: 6947299
 Location Phone Extension: Not Reported
 Mailing Address: P O BOX 6004 PERMIT DESK
 Mailing City: SAN RAMON
 Mailing State: CA
 Mailing Zip Code: 94583
 Mailing Zip Code Extension: Not Reported
 Mailing Area Code: 562
 Mailing Phone Number: 6947299
 Mailing Phone Extension: Not Reported
 Mailing Representative First Name: MARIO BAUTISTA
 Mailing Representative Last Name: BAUTISTA

[More Details Link](#)

DATABASE	STATUS	DISTANCE	ELEVATION	MAP ID
AIR-DIST-CA	Listed	0.08 miles SE	100 ft	77
SITE NAME			MAPS	ID
CHEVRON PROD. CO.CHEVRON STATIONS #98873			1, 4	116428-SC
ADDRESS			CITY	ZIP
5241 BEACH BLVD			BUENA PARK	90621

DETAILS

District: South Coast AQMD
 Compliance URL:
http://www3.aqmd.gov/webappl/fim/prog/novnc.aspx?fac_id=116428
 Note: For additional Facility, Equipment, Emissions, Hearing Board or Transporation Plan Information click on different tabs.
 Facility Id: 116428
 County Code: OR
 County: Orange
 Facility Status Code: A
 Facility Status: ACTIVE
 Number of Employees: 7398873
 Location Zip Code Extension: 1248
 Facility Representative First Name: MIKE
 Facility Representative Last Name: RILEY
 Location Area Code: 562
 Location Phone Number: 6947360
 Location Phone Extension: Not Reported
 Mailing Address: P O BOX 6004 PERMIT DESK
 Mailing City: SAN RAMON
 Mailing State: CA
 Mailing Zip Code: 94583
 Mailing Zip Code Extension: Not Reported
 Mailing Area Code: 562
 Mailing Phone Number: 6947360
 Mailing Phone Extension: Not Reported
 Mailing Representative First Name: MIKE
 Mailing Representative Last Name: RILEY

[More Details Link](#)

DATABASE	STATUS	DISTANCE	ELEVATION	MAP ID
CERS-CA	Listed	0.08 miles SE	100 ft	77
SITE NAME			MAPS	ID
Chevron Station #98873/1865			1 , 4	10441627
ADDRESS			CITY	ZIP
5241 Beach Blvd			Buena Park	90621

DETAILS

General Program & Facility Information

CERS ID: 10441627
 Facility ID: FA0024060
 Facility Regulator Key ID: Not Reported
 Organization Code: 90196153
 Business/Organization Name: Chevron Products Company (A Division of Chevron U.S.A. Inc.)
 Multiple Jurisdictional Business? (Y/N): Yes
 Business Origin: Letter
 Count of Business' CERS User Accounts: 15
 Facility Count for Business: 303
 Last Submittal Date (any element): 9/12/2016 12:47:35 PM
 Count of Submitted Elements: 45
 Remote Facility? (Y/N): No
 Small Quantity Generator Facility? (Y/N): No
 Local Facility Grouping: Not Reported

Facility Specific Information

Assessor Parcel Number (APN): Not Reported
 Number of Employees: Not Reported
 Property Owner Name: EDGEBROOK LTD PARTNERSHIP
 Property Owner Phone Number: 949-497-9597
 Property Owner Mailing Address: 274 DIAMOND ST
 Property Owner Mailing City: LAGUNA BEACH
 Property Owner Mailing State: CA
 Property Owner Mailing Zip Code: 92651
 Property Owner Mailing Country: United States

[More Details Link](#)

DATABASE	STATUS	DISTANCE	ELEVATION	MAP ID
County-LUST-Closed-CA	Closed	0.08 miles SE	100 ft	77
SITE NAME			MAPS	ID
CHEVRON #9-8873			1, 4	RO0001451-ORG
ADDRESS			CITY	ZIP
5241 BEACH BLVD			BUENA PARK	90621

DETAILS				
<p>County: Orange Record ID: RO0001451 Case ID: 98UT018</p> <p>Case Closed Date: 1/30/2015 Type of Closure: Closure certification issued Status: Not Reported Case Type Code: O Released Substance: Gasoline-Automotive (motor gasoline and additives), leaded & unleaded</p>				

DATABASE	STATUS	DISTANCE	ELEVATION	MAP ID
County-Others-CA	Listed	0.08 miles SE	100 ft	77
SITE NAME			MAPS	ID
CHEVRON STATION #98873/1865			1, 4	FA0024060-ORG
ADDRESS			CITY	ZIP
5241 BEACH BLVD			BUENA PARK	90621

DETAILS				
<p>County: Orange Responsible Agency: Orange County Environmental Health Type of Listing: Hazardous Waste Facilities Facility ID: FA0024060 Date Run: 7/13/2018 5:50 PM</p>				

DATABASE	STATUS	DISTANCE	ELEVATION	MAP ID
County-UST-CA	Listed	0.08 miles SE	100 ft	77
SITE NAME			MAPS	ID
CHEVRON STATION #98873/1865			1, 4	FA0024060-ORG
ADDRESS			CITY	ZIP
5241 BEACH BLVD			BUENA PARK	90621

DETAILS

County: Orange
 Responsible Agency: Orange County, Environmental Health Division
 Facility ID: FA0024060
 Record ID: Not Reported
 Released Substance(s): Not Reported
 Current Status: Not Reported
 Current Status Date: Not Reported
 Type of Closure: Not Reported
 Agency Provided Longitude: -117.99604
 Agency Provided Latitude: 33.8845

DATABASE	STATUS	DISTANCE	ELEVATION	MAP ID
CRSP-CA	Listed	0.08 miles SE	100 ft	77
SITE NAME			MAPS	ID
Chevron Station #98873/1865			1 , 4	104974
ADDRESS			CITY	ZIP
5241 BEACH BLVD			BUENA PARK	90621

DETAILS

Site Regulated Program Information

Site ID: 104974

Site EI ID: 10441627

Agency Provided Latitude: 33.884499

Agency Provided Longitude: -117.99604

Program Description: Chemical Storage Facilities

Program Description: Hazardous Waste Generator

Program Description: Underground Storage Tank

Evaluation Information

Evaluation Date: 5/3/2018

Violations Found? (Y/N): No

Evaluation General Type: Compliance Evaluation Inspection

Evaluation Type: Routine done by local agency

Evaluation Note(s): On site for routine UST inspection, monitoring system certification, and spill bucket testing. The facility has two double-walled tanks (87 91) monitored by a Veeder Root TLS-350R system. The site has double-walled pressurized piping with electronic line leak detectors. Positive shutdown and fail safe programming were verified. Flapper valves are used for overfill prevention. Testing was conducted by Steven Galladro of Fastech. Tester certifications (VR, ICC, VMI) were verified. Please submit the test reports to this Agency within 30 days.

Evaluation Division: Orange County Environmental Health

Evaluation Program: UST

Evaluation Source: CERS

Evaluation Date: 11/9/2017

Violations Found? (Y/N): No

Evaluation General Type: Other/Unknown

Evaluation Type: Other, not routine, done by local agency

[More Details Link](#)

DATABASE	STATUS	DISTANCE	ELEVATION	MAP ID
Hist-LUSTIS-CA	Listed	0.08 miles SE	100 ft	77
SITE NAME			MAPS	ID
CHEVRON S S #8833			1, 4	1285802
ADDRESS			CITY	ZIP
5241 BEACH BOULEVARD			BUENA PARK	
DETAILS				
Reported Date: 1998				

DATABASE	STATUS	DISTANCE	ELEVATION	MAP ID
Hist-Regional-Other-CA	Listed	0.08 miles SE	100 ft	77
SITE NAME			MAPS	ID
CHEVRON #9-8873			1, 4	1285802
ADDRESS			CITY	ZIP
5241 BEACH BLVD			BUENA PARK	90621
DETAILS				
<p>Reported Date: 1998 List: Orange County-Groundwater Cleanup Program Agency: Orange County Health Care Agency</p>				

DATABASE	STATUS	DISTANCE	ELEVATION	MAP ID
Hist-Regional-UST-CA	Listed	0.08 miles SE	100 ft	77
SITE NAME			MAPS	ID
CHEVRON S S #8873			1, 4	1285802
ADDRESS			CITY	ZIP
5241 BEACH BOULEVARD			BUENA PARK	
DETAILS				
<p>Reported Date: 1998 List: Region #8-Santa Ana Regional Underground Tank Database List Agency: Regional Water Quality Control Board, Region #8</p>				

DATABASE	STATUS	DISTANCE	ELEVATION	MAP ID
Hist-Regional-UST-CA	Listed	0.08 miles SE	100 ft	77
SITE NAME			MAPS	ID
CHEVRON STATION #98873			1, 4	7250509
ADDRESS			CITY	ZIP
5241 BEACH BL			BUENA PARK	

DETAILS				
<p>Reported Date: 1998 List: Orange County Underground Tank Facilities Agency: Orange County Health Care Agency</p>				

DATABASE	STATUS	DISTANCE	ELEVATION	MAP ID
Hist-Service Stations	Listed	0.08 miles SE	100 ft	77
SITE NAME			MAPS	ID
CHEVRON STATIONS			1, 4	125155
ADDRESS			CITY	ZIP
5241 BEACH BLVD			Buena Park	90621
DETAILS				
<p>Sic Code: 5541 Desc: Service Stations/Vehicle Fueling Site Added: 2/2010</p>				

DATABASE	STATUS	DISTANCE	ELEVATION	MAP ID
Hist-Service Stations	Listed	0.08 miles SE	100 ft	77
SITE NAME			MAPS	ID
Chevron			1, 4	59503
ADDRESS			CITY	ZIP
5241 Beach Blvd			Buena Park	90621
DETAILS				
<p>Sic Code: 5541 Desc: Service Stations/Vehicle Fueling Site Added: 2/2010</p>				

DATABASE	STATUS	DISTANCE	ELEVATION	MAP ID
Hist-Service Stations	Listed	0.08 miles SE	100 ft	77
SITE NAME			MAPS	ID
CHEVRON STATION #98873			1, 4	211110
ADDRESS			CITY	ZIP
5241 BEACH BLVD			BUENA PARK	90621
DETAILS				
AS OF DATE: 1/3/2002 SITE TYPE: RETAIL TANK TYPE: UST COUNTY: ORANGE				

DATABASE	STATUS	DISTANCE	ELEVATION	MAP ID
Hist-UST-CA	Listed	0.08 miles SE	100 ft	77
SITE NAME			MAPS	ID
98873			1, 4	211373
ADDRESS			CITY	ZIP
5241 BEACH BLVD			BUENA PARK	90620
DETAILS				
Note: ID has been assigned by ERS Tank Details: http://geotracker.waterboards.ca.gov/ustpdfs/pdf/0002E73C.pdf County: Orange				

DATABASE	STATUS	DISTANCE	ELEVATION	MAP ID
RCRA-SQG-US	Listed	0.08 miles SE	100 ft	77
SITE NAME			MAPS	ID
CHEVRON STATION NO 98873			1, 4	CAR000125146
ADDRESS			CITY	ZIP
5241 BEACH BLVD			BUENA PARK	90621
DETAILS				
<p>Additional details may be found online using the following link:</p> <p>https://enviro.epa.gov/enviro/rcrainfoquery_3.facility_information?pgm_sys_id=CAR000125146</p> <p>Source Type: Notification Generator Status Universe: SQG Generator Status: Small Quantity Generator Active Site Indicator: H---- Owner Name: CHEVRON PRODUCTS CO In Handler Universes: Y In a Universe: Y Short Term Generator: N Importer Activity: N Mixed Waste Generator: N Transporter Activity: N Transfer Facility: N Recycler Activity: N Onsite Burner Exemption: N Furnace Exemption: N Underground Injection Activity: N Receives Waste From Off-site: N Universal Waste: N Universal Waste Destination Facility: N Used Oil Universe: NNNNNNN Federal Universal Waste: N Active Site Federally Regulated TSDF: ----- Active Site Converter TSDF: ----- Active Site State Regulated TSDF: -----</p> <p>More Details Link</p>				

DATABASE	STATUS	DISTANCE	ELEVATION	MAP ID
UST-CA	Listed	0.08 miles SE	100 ft	77
SITE NAME			MAPS	ID
Chevron Station #98873/1865			1, 4	160445
ADDRESS			CITY	ZIP
5241 Beach Blvd			Buena Park	90621
DETAILS				
<p>More Information on Site? Go to Following Link: http://geotracker.waterboards.ca.gov/search.asp CERSID: 10441627 Global ID: FA0024060 COUNTY: Orange Permitting Agency: Orange County Environmental Health Agency Provided Latitude: 33.8845 Agency Provided Longitude: -117.99604 PROJECT TYPE: Not Reported RB Case Number: Not Reported LOC Case Number: Not Reported Case Worker: Not Reported MTBE DATE: Not Reported GW CONC (PPB): Not Reported MATRIX: Not Reported</p>				

DATABASE	STATUS	DISTANCE	ELEVATION	MAP ID
UST-CRSP-CA	Listed	0.08 miles SE	100 ft	77
SITE NAME			MAPS	ID
Chevron Station #98873/1865			1, 4	104974
ADDRESS			CITY	ZIP
5241 BEACH BLVD			BUENA PARK	90621

DETAILS

Site Regulated Program Information

Site ID: 104974

Site EI ID: 10441627

Agency Provided Latitude: 33.884499

Agency Provided Longitude: -117.99604

Program Description: Underground Storage Tank

Evaluation Information

Evaluation Date: 5/3/2018

Violations Found? (Y/N): No

Evaluation General Type: Compliance Evaluation Inspection

Evaluation Type: Routine done by local agency

Evaluation Note(s): On site for routine UST inspection, monitoring system certification, and spill bucket testing. The facility has two double-walled tanks (87 91) monitored by a Veeder Root TLS-350R system. The site has double-walled pressurized piping with electronic line leak detectors. Positive shutdown and fail safe programming were verified. Flapper valves are used for overfill prevention. Testing was conducted by Steven Galladro of Fastech. Tester certifications (VR, ICC, VMI) were verified. Please submit the test reports to this Agency within 30 days.

Evaluation Division: Orange County Environmental Health

Evaluation Program: UST

Evaluation Source: CERS

Evaluation Date: 11/9/2017

Violations Found? (Y/N): No

Evaluation General Type: Other/Unknown

Evaluation Type: Other, not routine, done by local agency

Evaluation Note(s): Facility information and tank pages resubmitted. Only change was they added the most recent monitoring certification in the documents uploaded. No changes to the tank pages. ACCEPTED.

Evaluation Division: Orange County Environmental Health

Evaluation Program: UST

Evaluation Source: CERS

[More Details Link](#)

DATABASE	STATUS	DISTANCE	ELEVATION	MAP ID
UST-Priority-CA	Listed	0.08 miles SE	100 ft	77
SITE NAME			MAPS	ID
CHEVRON #9-8873			1, 4	T0605902135
ADDRESS			CITY	ZIP
5241 BEACH BLVD			BUENA PARK	90621

DETAILS

Facility Information

Global ID: T0605902135

Claim Number: 16633

SITE STATUS: Completed - Case Closed

County: Orange

Priority: D

Rank: 1459

Report Date: 3/10/1998

Discovered Date: 3/13/1998

Claimant: CHEVRON U.S.A. INC.

Lead Agency: ORANGE COUNTY LOP

Regional Board: SANTA ANA RWQCB (REGION 8)

GIS Information

Agency Provided Longitude: -117.9949502

Agency Provided Latitude: 33.885792

DATABASE	STATUS	DISTANCE	ELEVATION	MAP ID
ALLFACS-IL	Listed	0.08 miles N	61 ft	78
SITE NAME			MAPS	ID
Scm Walton Printing			1 , 4	9060596119
ADDRESS			CITY	ZIP
6400 Artesia			Buena Park	90602

DETAILS

URL:

<http://epadata.epa.state.il.us/land/inventory/deepSeids.asp?B1=9060596119&strInvNo=9060596119>

Inventory ID Number: 9060596119

Site ID: 170000860058

LatDD: Not Reported

LonDD: Not Reported

Interest Name: Scm Walton Printing

Loc PO Box: Not Reported

Loc Phone: 7145233200

Loc Contact: PAUL MAURICE

Loc Mail: Not Reported

Owner Name: SCM WALTON PRINTING

Owner Street: 6400 ARTESIA

Owner PO Box: Not Reported

Owner City: BUENA PARK

Owner State: CA

Own Zip: 90602

Owner Phone: 7145233200

Owner Contact: Not Reported

Owner Mail: Not Reported

Operator Name: SCM WALTON PRINTING

Operator Street: 6400 ARTESIA

Operator PO Box: Not Reported

Operator City: BUENA PARK

Operator State: CA

Operator Zip: 90602

Operator Phone: 7145233200

[More Details Link](#)

DATABASE	STATUS	DISTANCE	ELEVATION	MAP ID
CRSP-CA	Listed	0.08 miles N	66 ft	79
SITE NAME			MAPS	ID
Numark Transportation			1, 4	358644
ADDRESS			CITY	ZIP
16800 TROJAN WAY			LA MIRADA	90638

DETAILS

Site Regulated Program Information

Site ID: 358644

Site EI ID: 10644538

Agency Provided Latitude: 33.879028

Agency Provided Longitude: -118.014908

Program Description: Chemical Storage Facilities

Evaluation Information

Evaluation Date: 9/10/2015

Violations Found? (Y/N): No

Evaluation General Type: Other/Unknown

Evaluation Type: Other, not routine, done by local agency

Evaluation Note(s): Not Reported

Evaluation Division: Los Angeles County Fire Department

Evaluation Program: HMRRP

Evaluation Source: CERS

Evaluation Date: 7/22/2015

Violations Found? (Y/N): Yes

Evaluation General Type: Compliance Evaluation Inspection

Evaluation Type: Routine done by local agency

Evaluation Note(s): Mina Baes, Manager

Evaluation Division: Los Angeles County Fire Department

Evaluation Program: HMRRP

Evaluation Source: CERS

[More Details Link](#)

DATABASE	STATUS	DISTANCE	ELEVATION	MAP ID
CRSP-CA	Listed	0.08 miles N	66 ft	79
SITE NAME			MAPS	ID
HAWAIIAN EXPRESS SERVICE INC			1, 4	394473
ADDRESS			CITY	ZIP
16800 TROJAN WAY			LA MIRADA	90638

DETAILS

Site Regulated Program Information

Site ID: 394473

Site EI ID: 10275937

Agency Provided Latitude: 33.879028

Agency Provided Longitude: -118.014908

Program Description: Chemical Storage Facilities

Evaluation Information

Evaluation Date: 7/22/2015

Violations Found? (Y/N): No

Evaluation General Type: Compliance Evaluation Inspection

Evaluation Type: Routine done by local agency

Evaluation Note(s): Jason Graham, V.P. Business Development

Evaluation Division: Los Angeles County Fire Department

Evaluation Program: HMRRP

Evaluation Source: CERS

Violation Information

: Not Reported

:Enforcement Information

: Not Reported

:Chemical Information

: Not Reported

:Coordinate Information

[More Details Link](#)

DATABASE	STATUS	DISTANCE	ELEVATION	MAP ID
RCRA-NON-US	Listed	0.08 miles N	66 ft	79
SITE NAME			MAPS	ID
NUMARK TRANSPORTATION INC			1, 4	CAL000414962
ADDRESS			CITY	ZIP
16800 TROJAN WAY			LA MIRADA	90638

DETAILS

Additional details may be found online using the following link:

https://enviro.epa.gov/enviro/rcrainfoquery_3.facility_information?pgm_sys_id=CAL000414962

Source Type: Implementer

Generator Status Universe: N

Generator Status: Non-Generator

NAICS1: OTHER SUPPORT ACTIVITIES FOR ROAD TRANSPORTATION

Active Site Indicator: H----

Owner Name: KAY WARN

Operator Name: PHILLIP JANZER

In Handler Universes: Y

In a Universe: Y

Short Term Generator: N

Importer Activity: N

Mixed Waste Generator: N

Transporter Activity: Y

Transfer Facility: N

Recycler Activity: N

Onsite Burner Exemption: N

Furnace Exemption: N

Underground Injection Activity: N

Receives Waste From Off-site: N

Universal Waste: N

Universal Waste Destination Facility: Y

Used Oil Universe: NNNNNNN

Federal Universal Waste: N

Active Site Federally Regulated TSDF: -----

[More Details Link](#)

DATABASE	STATUS	DISTANCE	ELEVATION	MAP ID
AIR-DIST-CA	Listed	0.08 miles SW	92 ft	80
SITE NAME			MAPS	ID
EL POLLO LOCO			1, 4	75319-SC
ADDRESS			CITY	ZIP
5251 BEACH BLVD			BUENA PARK	90620

DETAILS

District: South Coast AQMD
 Compliance URL:
http://www3.aqmd.gov/webappl/fim/prog/novnc.aspx?fac_id=75319
 Note: For additional Facility, Equipment, Emissions, Hearing Board or Transporation Plan Information click on different tabs.
 Facility Id: 75319
 County Code: OR
 County: Orange
 Facility Status Code: S
 Facility Status: SOLD
 Number of Employees: 0
 Location Zip Code Extension: Not Reported
 Facility Representative First Name: GRADY
 Facility Representative Last Name: HANSHAW
 Location Area Code: 714
 Location Phone Number: 6378851
 Location Phone Extension: Not Reported
 Mailing Address: 5251 BEACH BLVD
 Mailing City: BUENA PARK
 Mailing State: CA
 Mailing Zip Code: 90620
 Mailing Zip Code Extension: Not Reported
 Mailing Area Code: 714
 Mailing Phone Number: 6378851
 Mailing Phone Extension: Not Reported
 Mailing Representative First Name: GRADY
 Mailing Representative Last Name: HANSHAW

[More Details Link](#)

DATABASE	STATUS	DISTANCE	ELEVATION	MAP ID
AIR-DIST-CA	Listed	0.08 miles SW	92 ft	80
SITE NAME			MAPS	ID
CHICKEN STAR INTERNATIONAL INC			1, 4	86770-SC
ADDRESS			CITY	ZIP
5251 BEACH BLVD			BUENA PARK	90621

DETAILS

District: South Coast AQMD
 Compliance URL:
http://www3.aqmd.gov/webappl/fim/prog/novnc.aspx?fac_id=86770
 Note: For additional Facility, Equipment, Emissions, Hearing Board or Transportation Plan Information click on different tabs.
 Facility Id: 86770
 County Code: OR
 County: Orange
 Facility Status Code: A
 Facility Status: ACTIVE
 Number of Employees: 0
 Location Zip Code Extension: Not Reported
 Facility Representative First Name: DANNY
 Facility Representative Last Name: RIMANDO
 Location Area Code: 714
 Location Phone Number: 9941125
 Location Phone Extension: Not Reported
 Mailing Address: 5251 BEACH BLVD
 Mailing City: BUENA PARK
 Mailing State: CA
 Mailing Zip Code: 90621
 Mailing Zip Code Extension: Not Reported
 Mailing Area Code: 714
 Mailing Phone Number: 9941125
 Mailing Phone Extension: Not Reported
 Mailing Representative First Name: DANNY
 Mailing Representative Last Name: RIMANDO

[More Details Link](#)

DATABASE	STATUS	DISTANCE	ELEVATION	MAP ID
AIR-DIST-CA	Listed	0.08 miles S	67 ft	81
SITE NAME			MAPS	ID
SOLID STATE DEVICES			1 , 4	75723-SC
ADDRESS			CITY	ZIP
14849 FIRESTONE BLVD			LA MIRADA	90638

DETAILS

District: South Coast AQMD
 Compliance URL:
http://www3.aqmd.gov/webappl/fim/prog/novnc.aspx?fac_id=75723
 Note: For additional Facility, Equipment, Emissions, Hearing Board or Transporation Plan Information click on different tabs.
 Facility Id: 75723
 County Code: LA
 County: Los Angeles
 Facility Status Code: A
 Facility Status: ACTIVE
 Number of Employees: 175
 Location Zip Code Extension: 6000
 Facility Representative First Name: Not Reported
 Facility Representative Last Name: Not Reported
 Location Area Code: Not Reported
 Location Phone Number: Not Reported
 Location Phone Extension: Not Reported
 Mailing Address: P O BOX 577
 Mailing City: LA MIRADA
 Mailing State: CA
 Mailing Zip Code: 90638
 Mailing Zip Code Extension: 6017
 Mailing Area Code: Not Reported
 Mailing Phone Number: Not Reported
 Mailing Phone Extension: Not Reported
 Mailing Representative First Name: Not Reported
 Mailing Representative Last Name: Not Reported

[More Details Link](#)

DATABASE	STATUS	DISTANCE	ELEVATION	MAP ID
AIR-DIST-CA	Listed	0.08 miles S	67 ft	81
SITE NAME			MAPS	ID
GROUPEX FINANCIAL CORPORATION			1, 4	151330-SC
ADDRESS			CITY	ZIP
14849 FIRESTONE BLVD			LA MIRADA	90638

DETAILS

District: South Coast AQMD
 Compliance URL:
http://www3.aqmd.gov/webappl/fim/prog/novnc.aspx?fac_id=151330
 Note: For additional Facility, Equipment, Emissions, Hearing Board or Transportation Plan Information click on different tabs.
 Facility Id: 151330
 County Code: LA
 County: Los Angeles
 Facility Status Code: A
 Facility Status: ACTIVE
 Number of Employees: 0
 Location Zip Code Extension: Not Reported
 Facility Representative First Name: DAVID
 Facility Representative Last Name: MARD
 Location Area Code: 714
 Location Phone Number: 6908300
 Location Phone Extension: Not Reported
 Mailing Address: 14849 FIRESTONE BLVD
 Mailing City: LA MIRADA
 Mailing State: CA
 Mailing Zip Code: 90638
 Mailing Zip Code Extension: Not Reported
 Mailing Area Code: 714
 Mailing Phone Number: 6908300
 Mailing Phone Extension: Not Reported
 Mailing Representative First Name: DAVID
 Mailing Representative Last Name: MARD

[More Details Link](#)

DATABASE	STATUS	DISTANCE	ELEVATION	MAP ID
County-Others-CA	Listed	0.08 miles S	67 ft	81
SITE NAME			MAPS	ID
MEJICO EXPRESS			1 , 4	029138-041653-LAC
ADDRESS			CITY	ZIP
14849 FIRESTONE BLVD			LA MIRADA	90638

DETAILS

Source of the list: County of Los Angeles
 Responsible Agency: Los Angeles Department of Public Works Industrial Waste & Stormwater Permits
 URL:
<http://ladpw.org/epd/OpenFileReview/Results.aspx?streetno=14849&streetdr=&streetname=FIRESTONE&zip=90638>
 File URL:
<http://ladpw.org/epd/OpenFileReview/DMSResults.aspx?fileno=041653>
 File Number: 029138-041653
 Status: OPEN
 Status Description: Open File for record purposes.
 Type: Not Reported
 Type Description: Not Reported

DATABASE	STATUS	DISTANCE	ELEVATION	MAP ID
Hist-CalFID-CA	Listed	0.08 miles S	67 ft	81
SITE NAME			MAPS	ID
SOLID STATE DEVICES INCORPORATED			1, 4	386795
ADDRESS			CITY	ZIP
14849 FIRESTONE BLVD			LA MIRADA	906380000
DETAILS				
Reported Date: 1998				

DATABASE	STATUS	DISTANCE	ELEVATION	MAP ID
RCRA-SQG-US	Listed	0.08 miles S	67 ft	81
SITE NAME			MAPS	ID
SOLID STATE DEVICES INC			1, 4	CAD982407942
ADDRESS			CITY	ZIP
14849 FIRESTONE BLVD			LA MIRADA	90638

DETAILS

Additional details may be found online using the following link:

https://enviro.epa.gov/enviro/rcrainfoquery_3.facility_information?pgm_sys_id=CAD982407942

Source Type: Notification

Generator Status Universe: SQG

Generator Status: Small Quantity Generator

NAICS1: SEMICONDUCTOR AND RELATED DEVICE MANUFACTURING

Active Site Indicator: H----

Owner Name: APPLEBAUM ARNOLD

Operator Name: NOT REQUIRED

In Handler Universes: Y

In a Universe: Y

Short Term Generator: N

Importer Activity: N

Mixed Waste Generator: N

Transporter Activity: N

Transfer Facility: N

Recycler Activity: N

Onsite Burner Exemption: N

Furnace Exemption: N

Underground Injection Activity: N

Receives Waste From Off-site: N

Universal Waste: N

Universal Waste Destination Facility: N

Used Oil Universe: NNNNNNN

Federal Universal Waste: N

Active Site Federally Regulated TSDF: -----

[More Details Link](#)

DATABASE	STATUS	DISTANCE	ELEVATION	MAP ID
County-Others-CA	Listed	0.08 miles NW	65 ft	82
SITE NAME			MAPS	ID
K T WEST EXPRESS CO			1, 4	026345-041643-LAC
ADDRESS			CITY	ZIP
14670 FIRESTONE BLVD #404			LA MIRADA	90638

DETAILS

Source of the list: County of Los Angeles
 Responsible Agency: Los Angeles Department of Public Works Industrial Waste & Stormwater Permits
 URL: Not Reported
 File URL: Not Reported
 File Number: 026345-041643
 Status: OPEN
 Status Description: Open File for record purposes.
 Type: Not Reported
 Type Description: Not Reported

DATABASE	STATUS	DISTANCE	ELEVATION	MAP ID
County-Others-CA	Listed	0.08 miles NW	65 ft	82
SITE NAME			MAPS	ID
1-2-3 EXPRESS			1 , 4	031067-047321-LAC
ADDRESS			CITY	ZIP
14670 FIRESTONE BLVD			LA MIRADA	90638

DETAILS

Source of the list: County of Los Angeles
 Responsible Agency: Los Angeles Department of Public Works Industrial Waste & Stormwater Permits
 URL:
<http://ladpw.org/epd/OpenFileReview/Results.aspx?streetno=14670&streetdr=&streetname=FIRESTONE&zip=90638>
 File URL:
<http://ladpw.org/epd/OpenFileReview/DMSResults.aspx?fileno=047321>
 File Number: 031067-047321
 Status: OPEN
 Status Description: Open File for record purposes.
 Type: Not Reported
 Type Description: Not Reported

DATABASE	STATUS	DISTANCE	ELEVATION	MAP ID
County-Others-CA	Listed	0.08 miles NW	65 ft	82
SITE NAME			MAPS	ID
XDIRECT ADVERTISING & DESIGN			1, 4	026345-035877-LAC
ADDRESS			CITY	ZIP
14670 FIRESTONE BLVD #404			LA MIRADA	90638
DETAILS				
<p>Source of the list: County of Los Angeles Responsible Agency: Los Angeles Department of Public Works Industrial Waste & Stormwater Permits URL: Not Reported File URL: http://ladpw.org/epd/OpenFileReview/DMSResults.aspx?fileno=035877 File Number: 026345-035877 Status: OPEN Status Description: Open File for record purposes. Type: Not Reported Type Description: Not Reported</p>				

DATABASE	STATUS	DISTANCE	ELEVATION	MAP ID
County-Others-CA	Listed	0.08 miles NW	65 ft	82
SITE NAME			MAPS	ID
KMG INC			1, 4	026345-041641-LAC
ADDRESS			CITY	ZIP
14670 FIRESTONE BLVD #404			LA MIRADA	90638

DETAILS

Source of the list: County of Los Angeles
 Responsible Agency: Los Angeles Department of Public Works Industrial Waste & Stormwater Permits
 URL: Not Reported
 File URL: Not Reported
 File Number: 026345-041641
 Status: OPEN
 Status Description: Open File for record purposes.
 Type: Not Reported
 Type Description: Not Reported

DATABASE	STATUS	DISTANCE	ELEVATION	MAP ID
County-Others-CA	Listed	0.08 miles NW	65 ft	82
SITE NAME			MAPS	ID
ATLANTIS DELIVERY SERVICE			1 , 4	026345-041642-LAC
ADDRESS			CITY	ZIP
14670 FIRESTONE BLVD #404			LA MIRADA	90638

DETAILS

Source of the list: County of Los Angeles
 Responsible Agency: Los Angeles Department of Public Works Industrial Waste & Stormwater Permits
 URL: Not Reported
 File URL: Not Reported
 File Number: 026345-041642
 Status: OPEN
 Status Description: Open File for record purposes.
 Type: Not Reported
 Type Description: Not Reported

DATABASE	STATUS	DISTANCE	ELEVATION	MAP ID
County-Others-CA	Listed	0.08 miles NW	64 ft	83
SITE NAME			MAPS	ID
HEXION SPECIALTY CHEMICAL #107			1, 4	026338-047917-LAC
ADDRESS			CITY	ZIP
14700 FIRESTONE BLVD			LA MIRADA	90638
DETAILS				
<p>Source of the list: County of Los Angeles Responsible Agency: Los Angeles Department of Public Works Industrial Waste & Stormwater Permits URL: http://ladpw.org/epd/OpenFileReview/Results.aspx?streetno=14700&streetdr=&streetname=FIRESTONE&zip=90638 File URL: http://ladpw.org/epd/OpenFileReview/DMSResults.aspx?fileno=047917 File Number: 026338-047917 Status: OPEN Status Description: Open File for record purposes. Type: Not Reported Type Description: Not Reported</p>				

DATABASE	STATUS	DISTANCE	ELEVATION	MAP ID
County-Others-CA	Listed	0.08 miles NW	64 ft	83
SITE NAME			MAPS	ID
N B C LEASING			1, 4	026338-035868-LAC
ADDRESS			CITY	ZIP
14700 FIRESTONE BLVD			LA MIRADA	90638

DETAILS

Source of the list: County of Los Angeles
 Responsible Agency: Los Angeles Department of Public Works Industrial Waste & Stormwater Permits
 URL:
<http://ladpw.org/epd/OpenFileReview/Results.aspx?streetno=14700&streetdr=&streetname=FIRESTONE&zip=90638>
 File URL:
<http://ladpw.org/epd/OpenFileReview/DMSResults.aspx?fileno=035868>
 File Number: 026338-035868
 Status: OPEN
 Status Description: Open File for record purposes.
 Type: Not Reported
 Type Description: Not Reported

DATABASE	STATUS	DISTANCE	ELEVATION	MAP ID
County-Others-CA	Listed	0.08 miles NW	64 ft	83
SITE NAME			MAPS	ID
BORDEN CHEMICAL INC			1 , 4	026338-041644-LAC
ADDRESS			CITY	ZIP
14700 FIRESTONE BLVD			LA MIRADA	90638

DETAILS

Source of the list: County of Los Angeles
 Responsible Agency: Los Angeles Department of Public Works Industrial Waste & Stormwater Permits
 URL:
<http://ladpw.org/epd/OpenFileReview/Results.aspx?streetno=14700&streetdr=&streetname=FIRESTONE&zip=90638>
 File URL:
<http://ladpw.org/epd/OpenFileReview/DMSResults.aspx?fileno=041644>
 File Number: 026338-041644
 Status: OPEN
 Status Description: Open File for record purposes.
 Type: Not Reported
 Type Description: Not Reported

DATABASE	STATUS	DISTANCE	ELEVATION	MAP ID
County-Others-CA	Listed	0.08 miles NW	64 ft	83
SITE NAME			MAPS	ID
PHILLUX INC			1, 4	026338-041645-LAC
ADDRESS			CITY	ZIP
14700 FIRESTONE BLVD			LA MIRADA	90638
DETAILS				
<p>Source of the list: County of Los Angeles Responsible Agency: Los Angeles Department of Public Works Industrial Waste & Stormwater Permits URL: http://ladpw.org/epd/OpenFileReview/Results.aspx?streetno=14700&streetdr=&streetname=FIRESTONE&zip=90638 File URL: http://ladpw.org/epd/OpenFileReview/DMSResults.aspx?fileno=041645 File Number: 026338-041645 Status: OPEN Status Description: Open File for record purposes. Type: Not Reported Type Description: Not Reported</p>				

DATABASE	STATUS	DISTANCE	ELEVATION	MAP ID
County-Others-CA	Listed	0.08 miles NW	64 ft	83
SITE NAME			MAPS	ID
TAEJA ALTELIER			1, 4	026338-041646-LAC
ADDRESS			CITY	ZIP
14700 FIRESTONE BLVD			LA MIRADA	90638

DETAILS

Source of the list: County of Los Angeles
 Responsible Agency: Los Angeles Department of Public Works Industrial Waste & Stormwater Permits
 URL:
<http://ladpw.org/epd/OpenFileReview/Results.aspx?streetno=14700&streetdr=&streetname=FIRESTONE&zip=90638>
 File URL:
<http://ladpw.org/epd/OpenFileReview/DMSResults.aspx?fileno=041646>
 File Number: 026338-041646
 Status: OPEN
 Status Description: Open File for record purposes.
 Type: Not Reported
 Type Description: Not Reported

DATABASE	STATUS	DISTANCE	ELEVATION	MAP ID
County-Others-CA	Listed	0.08 miles NW	64 ft	83
SITE NAME			MAPS	ID
WOW SECURITY SYSTEMS			1, 4	031069-047323-LAC
ADDRESS			CITY	ZIP
14700 FIRESTONE BLVD #120			LA MIRADA	90638

DETAILS

Source of the list: County of Los Angeles
 Responsible Agency: Los Angeles Department of Public Works Industrial Waste & Stormwater Permits
 URL: Not Reported
 File URL:
<http://ladpw.org/epd/OpenFileReview/DMSResults.aspx?fileno=047323>
 File Number: 031069-047323
 Status: OPEN
 Status Description: Open File for record purposes.
 Type: Not Reported
 Type Description: Not Reported

DATABASE	STATUS	DISTANCE	ELEVATION	MAP ID
County-Others-CA	Listed	0.08 miles NW	64 ft	83
SITE NAME			MAPS	ID
HEXION SPECIALTY CHEMICALS			1, 4	031068-047322-LAC
ADDRESS			CITY	ZIP
14700 FIRESTONE BLVD #107			LA MIRADA	90638
DETAILS				
<p>Source of the list: County of Los Angeles Responsible Agency: Los Angeles Department of Public Works Industrial Waste & Stormwater Permits URL: Not Reported File URL: Not Reported File Number: 031068-047322 Status: OPEN Status Description: Open File for record purposes. Type: Not Reported Type Description: Not Reported</p>				

DATABASE	STATUS	DISTANCE	ELEVATION	MAP ID
CRSP-CA	Listed	0.09 miles SE	88 ft	84
SITE NAME			MAPS	ID
PAUL DODDS			1, 4	249098
ADDRESS			CITY	ZIP
5450 DODDS			BUENA PARK	90621

DETAILS

Site Regulated Program Information

Site ID: 249098

Site EI ID: T0605900797

Agency Provided Latitude: 33.881609

Agency Provided Longitude: -117.999016

Program Description: Leaking Underground Storage Tank Cleanup Site

Evaluation Information

: Not Reported

: Violation Information

: Not Reported

: Enforcement Information

: Not Reported

: Chemical Information

: Not Reported

: Coordinate Information

: Not Reported

:

DATABASE	STATUS	DISTANCE	ELEVATION	MAP ID
LUST-Closed-CA	Completed - Case Closed	0.09 miles SE	88 ft	84
SITE NAME			MAPS	ID
PAUL DODDS			1, 4	T0605900797
ADDRESS			CITY	ZIP
5450 DODDS			BUENA PARK	90621

DETAILS

Sites Details

URL:

http://geotracker.waterboards.ca.gov/profile_report.asp?global_id=T0605900797

Global ID: T0605900797

Case Type: LUST Cleanup Site

Status: Completed - Case Closed

Status Date: Not Reported

CUF Case: NO

Lead Agency: ORANGE COUNTY LOP

Case Worker: DB

Local Agency: ORANGE COUNTY LOP

RB Case Number: 083001009T

Loc Case Number: 88UT063

File Location: Local Agency

Potential Contaminants of Concern: Gasoline

Potential Media Affected: Soil

Site History: Not Reported

Begin Date: 1988-04-01 00:00:00

How Discovered: Tank Closure

How Discovered Description: Not Reported

Stop Method: Close and Remove Tank

Stop Method Description: Not Reported

Agency Provided Latitude: 33.881609

Agency Provided Longitude: -117.999016

Regulatory Activities Details

[More Details Link](#)

DATABASE	STATUS	DISTANCE	ELEVATION	MAP ID
CRSP-CA	Listed	0.09 miles SE	98 ft	85
SITE NAME			MAPS	ID
SHELL OIL			1 , 4	207996
ADDRESS			CITY	ZIP
5231 BEACH			BUENA PARK	90621

DETAILS

Site Regulated Program Information

Site ID: 207996

Site EI ID: T0605900292

Agency Provided Latitude: 33.884709

Agency Provided Longitude: -117.99542

Program Description: Leaking Underground Storage Tank Cleanup Site

Program Description: Leaking Underground Storage Tank Cleanup Site

Evaluation Information

: Not Reported

: Violation Information

: Not Reported

: Enforcement Information

: Not Reported

: Chemical Information

: Not Reported

: Coordinate Information

Program ID: T0605900292

ENV INT Type Code: LUSTCS

Coordinate Name: Not Reported

Reference Point Type Description: Unknown

Agency Provided Latitude: 33.884991

Agency Provided Longitude: -117.995604

[More Details Link](#)

DATABASE	STATUS	DISTANCE	ELEVATION	MAP ID
ENF-CA	Listed	0.09 miles SE	98 ft	85
SITE NAME			MAPS	ID
SHELL OIL			1, 4	T0605900292
ADDRESS			CITY	ZIP
5231 BEACH			BUENA PARK	90621

DETAILS

Global ID: T0605900292

County: Orange

Site History: Please refer to recent Site Documents or Monitoring Reports in GeoTracker for site history. Orange County is not responsible for the accuracy of any professional interpretations provided in reports submitted by consultants for the responsible party.

Case Type: LUST Cleanup Site

Status: Completed - Case Closed

Lead Agency: ORANGE COUNTY LOP

Case Worker: DB

Local Agency: ORANGE COUNTY LOP

RB Case Number: 083000367T

Loc Case Number: 92UT040

File Location: Local Agency

Potential Contaminants of Concern: Gasoline

Potential Media Affected: Other Groundwater (uses other than drinking water)

How Discovered: Tank Closure

How Discovered Description: Not Reported

Stop Method: Close and Replace Tank

Stop Method Description: Not Reported

Action Date: 2014-03-26

Action Type: ENFORCEMENT

Action: Closure/No Further Action Letter

Action Date: 2013-10-21

Action Type: ENFORCEMENT

Action: Staff Letter

Action Date: 2013-08-16

Action Type: ENFORCEMENT

[More Details Link](#)

DATABASE	STATUS	DISTANCE	ELEVATION	MAP ID
Hist-HWS-CA	Listed	0.09 miles SE	98 ft	85
SITE NAME			MAPS	ID
SHELL SERVICE STATION			1 , 4	377496
ADDRESS			CITY	ZIP
5231 BEACH			BUENA PARK	90621
DETAILS				
Reported Date: 1998				

DATABASE	STATUS	DISTANCE	ELEVATION	MAP ID
LUST-Closed-CA	Completed - Case Closed	0.09 miles SE	98 ft	85
SITE NAME			MAPS	ID
SHELL OIL			1, 4	T0605900292
ADDRESS			CITY	ZIP
5231 BEACH			BUENA PARK	90621
DETAILS				
<p>Sites Details</p> <p>URL: http://geotracker.waterboards.ca.gov/profile_report.asp?global_id=T0605900292 Global ID: T0605900292 Case Type: LUST Cleanup Site Status: Completed - Case Closed Status Date: Not Reported CUF Case: YES Lead Agency: ORANGE COUNTY LOP Case Worker: DB Local Agency: ORANGE COUNTY LOP RB Case Number: 083000367T Loc Case Number: 92UT040 File Location: Local Agency Potential Contaminants of Concern: Gasoline Potential Media Affected: Other Groundwater (uses other than drinking water) Site History: Please refer to recent Site Documents or Monitoring Reports in GeoTracker for site history. Orange County is not responsible for the accuracy of any professional interpretations provided in reports submitted by consultants for the responsible party. Begin Date: 1991-04-08 00:00:00 How Discovered: Tank Closure How Discovered Description: Not Reported Stop Method: Close and Replace Tank Stop Method Description: Not Reported Agency Provided Latitude: 33.884991105 Agency Provided Longitude: -117.995604081</p> <p>Regulatory Activities Details</p> <p>More Details Link</p>				

DATABASE	STATUS	DISTANCE	ELEVATION	MAP ID
LUST-Closed-CA	Completed - Case Closed	0.09 miles SE	98 ft	85
SITE NAME			MAPS	ID
SHELL OIL			1, 4	T0605925908
ADDRESS			CITY	ZIP
5231 BEACH			BUENA PARK	90621
DETAILS				
<p>Sites Details</p> <p>URL: http://geotracker.waterboards.ca.gov/profile_report.asp?global_id=T0605925908 Global ID: T0605925908 Case Type: LUST Cleanup Site Status: Completed - Case Closed Status Date: Not Reported CUF Case: NO Lead Agency: ORANGE COUNTY LOP Case Worker: DB Local Agency: ORANGE COUNTY LOP RB Case Number: Not Reported Loc Case Number: 86UT115 File Location: Local Agency Potential Contaminants of Concern: Waste Oil / Motor / Hydraulic / Lubricating Potential Media Affected: Under Investigation Site History: Not Reported Begin Date: 1987-04-14 00:00:00 How Discovered: Tank Closure How Discovered Description: Not Reported Stop Method: Close and Remove Tank Stop Method Description: Not Reported Agency Provided Latitude: 33.884709 Agency Provided Longitude: -117.99542</p> <p>Regulatory Activities Details</p> <p>More Details Link</p>				

DATABASE	STATUS	DISTANCE	ELEVATION	MAP ID
RCRA-LQG-US	Listed	0.09 miles S	58 ft	86
SITE NAME			MAPS	ID
PERMACEL			1, 4	CAR000199430
ADDRESS			CITY	ZIP
6350 ALTURA BLVD.			BUENA PARK	90620
DETAILS				
<p>Additional details may be found online using the following link:</p> <p>https://enviro.epa.gov/enviro/rcrainfoquery_3.facility_information?pgm_sys_id=CAR000199430</p> <p>Source Type: A Generator Status Universe: LQG Generator Status: Large Quantity Generator NAICS1: OTHER WAREHOUSING AND STORAGE Active Site Indicator: H---- Owner Name: KORNLAND BUILDING Operator Name: PERMACEL (PREVIOUSLY - NO LONGER OCCUPY) In Handler Universes: Y In a Universe: Y Short Term Generator: N Importer Activity: N Mixed Waste Generator: N Transporter Activity: N Transfer Facility: N Recycler Activity: N Onsite Burner Exemption: N Furnace Exemption: N Underground Injection Activity: N Receives Waste From Off-site: N Universal Waste: N Universal Waste Destination Facility: N Used Oil Universe: NNNNNNN Federal Universal Waste: N Active Site Federally Regulated TSDF: -----</p> <p>More Details Link</p>				

DATABASE	STATUS	DISTANCE	ELEVATION	MAP ID
CRSP-CA	Listed	0.09 miles N	69 ft	87
SITE NAME			MAPS	ID
Clopay Building Products			1, 4	20461
ADDRESS			CITY	ZIP
16731 KNOTT AVE			LA MIRADA	90638
DETAILS				
<p>Site Regulated Program Information</p> <p>Site ID: 20461</p> <p>Site EI ID: 10456975</p> <p>Agency Provided Latitude: 33.879306</p> <p>Agency Provided Longitude: -118.011502</p> <p>Program Description: Chemical Storage Facilities</p> <p>Evaluation Information</p> <p>: Not Reported</p> <p>: Violation Information</p> <p>: Not Reported</p> <p>: Enforcement Information</p> <p>: Not Reported</p> <p>: Chemical Information</p> <p>: Not Reported</p> <p>: Coordinate Information</p> <p>: Not Reported</p> <p>:</p>				

DATABASE	STATUS	DISTANCE	ELEVATION	MAP ID
AIR-DIST-CA	Listed	0.09 miles NW	71 ft	88
SITE NAME			MAPS	ID
STATES LOGISTICS SERVICES, INC.			1, 4	13994-SC
ADDRESS			CITY	ZIP
5650 DOLLY AVE			BUENA PARK	90621

DETAILS

District: South Coast AQMD
 Compliance URL:
http://www3.aqmd.gov/webappl/fim/prog/novnc.aspx?fac_id=13994
 Note: For additional Facility, Equipment, Emissions, Hearing Board or Transporation Plan Information click on different tabs.
 Facility Id: 13994
 County Code: OR
 County: Orange
 Facility Status Code: A
 Facility Status: ACTIVE
 Number of Employees: 75
 Location Zip Code Extension: 1834
 Facility Representative First Name: ROBERT
 Facility Representative Last Name: MONTFORD
 Location Area Code: 714
 Location Phone Number: 9940821
 Location Phone Extension: Not Reported
 Mailing Address: 5650 DOLLY AVE
 Mailing City: BUENA PARK
 Mailing State: CA
 Mailing Zip Code: 90621
 Mailing Zip Code Extension: 1834
 Mailing Area Code: 714
 Mailing Phone Number: 9940821
 Mailing Phone Extension: Not Reported
 Mailing Representative First Name: ROBERT
 Mailing Representative Last Name: MONTFORD

[More Details Link](#)

DATABASE	STATUS	DISTANCE	ELEVATION	MAP ID
AIR-DIST-CA	Listed	0.09 miles NW	71 ft	88
SITE NAME			MAPS	ID
MAY EQUITY INC			1, 4	87103-SC
ADDRESS			CITY	ZIP
5650 DOLLY AVE			BUENA PARK	90621

DETAILS

District: South Coast AQMD
 Compliance URL:
http://www3.aqmd.gov/webappl/fim/prog/novnc.aspx?fac_id=87103
 Note: For additional Facility, Equipment, Emissions, Hearing Board or Transportation Plan Information click on different tabs.
 Facility Id: 87103
 County Code: OR
 County: Orange
 Facility Status Code: A
 Facility Status: ACTIVE
 Number of Employees: 135
 Location Zip Code Extension: Not Reported
 Facility Representative First Name: UNKNOWN
 Facility Representative Last Name: UNKNOWN
 Location Area Code: 714
 Location Phone Number: 9940821
 Location Phone Extension: Not Reported
 Mailing Address: 5650 DOLLY AVE ACCOUNTS PAYABLE
 Mailing City: BUENA PARK
 Mailing State: CA
 Mailing Zip Code: 90621
 Mailing Zip Code Extension: Not Reported
 Mailing Area Code: 714
 Mailing Phone Number: 9940821
 Mailing Phone Extension: Not Reported
 Mailing Representative First Name: UNKNOWN
 Mailing Representative Last Name: UNKNOWN

[More Details Link](#)

DATABASE	STATUS	DISTANCE	ELEVATION	MAP ID
AST-CRSP-CA	Listed	0.09 miles NW	71 ft	88
SITE NAME			MAPS	ID
STATES LOGISTICS SERVICES INC			1, 4	410264
ADDRESS			CITY	ZIP
5650 DOLLY AV STE 1BUS			BUENA PARK	90621

DETAILS

Site Regulated Program Information

Site ID: 410264

Site EI ID: 10551631

Agency Provided Latitude: 33.88005

Agency Provided Longitude: -118.0072

Program Description: Aboveground Petroleum Storage

Evaluation Information

Evaluation Date: 4/24/2018

Violations Found? (Y/N): Yes

Evaluation General Type: Compliance Evaluation Inspection

Evaluation Type: Routine done by local agency

Evaluation Note(s): The following APSA regulated tanks were observed on-site: -Biodiesel, two 6,000 gallon tanks

Evaluation Division: Orange County Environmental Health

Evaluation Program: APSA

Evaluation Source: CERS

Evaluation Date: 4/24/2018

Violations Found? (Y/N): Yes

Evaluation General Type: Compliance Evaluation Inspection

Evaluation Type: Routine done by local agency

Evaluation Note(s): On site to perform routine Hazardous Materials Business Plan inspection. Observed the following hazardous materials on site: - Diesel Exhaust Fluid (500 gal) - Lead Acid Batteries (on fork lifts, approximate total of 456 gal.) - Biodiesel Fuel (two ASTs 6,000 gal each, 12,000 gal total.) - Liquefied Petroleum Gas cylinders (approximate total of 200 gal) Site no longer has 1500 gal LPG tank.

Evaluation Division: Orange County Environmental Health

Evaluation Program: HMRRP

Evaluation Source: CERS

[More Details Link](#)

DATABASE	STATUS	DISTANCE	ELEVATION	MAP ID
CERS-CA	Listed	0.09 miles NW	71 ft	88
SITE NAME			MAPS	ID
STATES LOGISTICS SERVICES INC			1, 4	10551631
ADDRESS			CITY	ZIP
5650 DOLLY AV STE 1BUS			BUENA PARK	90621

DETAILS

General Program & Facility Information

CERS ID: 10551631
 Facility ID: FA0044178
 Facility Regulator Key ID: FA0044178
 Organization Code: 90497368
 Business/Organization Name: STATES LOGISTICS
 Multiple Jurisdictional Business? (Y/N): No
 Business Origin: EDT
 Count of Business' CERS User Accounts: 0
 Facility Count for Business: 1
 Last Submittal Date (any element): 10/12/2016 2:43:48 PM
 Count of Submitted Elements: 4
 Remote Facility? (Y/N): No
 Small Quantity Generator Facility? (Y/N): No
 Local Facility Grouping: Not Reported

Facility Specific Information

Assessor Parcel Number (APN): Not Reported
 Number of Employees: 0
 Property Owner Name: Not Reported
 Property Owner Phone Number: Not Reported
 Property Owner Mailing Address: Not Reported
 Property Owner Mailing City: Not Reported
 Property Owner Mailing State: Not Reported
 Property Owner Mailing Zip Code: Not Reported
 Property Owner Mailing Country: Not Reported

[More Details Link](#)

DATABASE	STATUS	DISTANCE	ELEVATION	MAP ID
CERS-CA	Listed	0.09 miles NW	71 ft	88
SITE NAME			MAPS	ID
SERVICE CRAFT DIST SYSTEMS INC			1, 4	10516387
ADDRESS			CITY	ZIP
5650 DOLLY AVE			BUENA PARK	90621

DETAILS

General Program & Facility Information

CERS ID: 10516387
 Facility ID: FA0025235
 Facility Regulator Key ID: FA0025235
 Organization Code: 90443845
 Business/Organization Name: SERVICE CRAFT DIST SYSTEMS INC
 Multiple Jurisdictional Business? (Y/N): No
 Business Origin: EDT
 Count of Business' CERS User Accounts: 0
 Facility Count for Business: 1
 Last Submittal Date (any element): Not Reported
 Count of Submitted Elements: 0
 Remote Facility? (Y/N): No
 Small Quantity Generator Facility? (Y/N): No
 Local Facility Grouping: Not Reported

Facility Specific Information

Assessor Parcel Number (APN): Not Reported
 Number of Employees: Not Reported
 Property Owner Name: Not Reported
 Property Owner Phone Number: Not Reported
 Property Owner Mailing Address: Not Reported
 Property Owner Mailing City: Not Reported
 Property Owner Mailing State: Not Reported
 Property Owner Mailing Zip Code: Not Reported
 Property Owner Mailing Country: Not Reported

[More Details Link](#)

DATABASE	STATUS	DISTANCE	ELEVATION	MAP ID
County-AST-CA	Listed	0.09 miles NW	71 ft	88
SITE NAME			MAPS	ID
STATES LOGISTICS SERVICES INC			1, 4	FA0044178-ORG
ADDRESS			CITY	ZIP
5650 DOLLY AV STE 1BUS			Buena Park	90621

DETAILS				
Responsible Agency: Orange County Environmental Health County: Orange Facility ID: FA0044178 Care Of: States Logistics Services Report Date: Not Reported				

DATABASE	STATUS	DISTANCE	ELEVATION	MAP ID
County-LUST-Closed-CA	Closed	0.09 miles NW	71 ft	88
SITE NAME			MAPS	ID
SERVICE CRAFT			1, 4	RO0002660-ORG
ADDRESS			CITY	ZIP
5650 DOLLY			BUENA PARK	90620

DETAILS				
County: Orange Record ID: RO0002660 Case ID: 90UT006 Case Closed Date: 5/8/1990 Type of Closure: Closure certification issued Status: Not Reported Case Type Code: S Released Substance: Diesel fuel oil and additives, Nos.1-D, 2-D, 2-4 Gasoline-Automotive (motor gasoline and additives), leaded & unleaded				

DATABASE	STATUS	DISTANCE	ELEVATION	MAP ID
County-Others-CA	Listed	0.09 miles NW	71 ft	88
SITE NAME			MAPS	ID
Ser Craft			1, 4	8 30I004734-ORG
ADDRESS			CITY	ZIP
5650 Dolly Ave			Buena Park	90621

DETAILS

Industrial Permit Information

County: Orange

Type: Industrial General Permits

GIS Mapper URL:

<http://app102283.giscloud.com/>

URL Instructions: Go to URL, under search, enter industrial and Select Industrial General Permits Mapper.

WD ID: 8 301004734

Application ID: 208488

Permit Type: Industrial

Status: Terminated

Status Date: 4/7/1992

Owner/Operator Name: Ser Craft

Owner/Operator Address: 5650 Dolly Ave

Owner/Operator City: Buena Park

Owner/Operator State: California

Owner/Operator Zip: 90621

Country: United States

Agency Provided Longitude: -118.008856

Agency Provided Latitude: 33.8794826

B Type Inspections from 2009-2014

: Not Reported

DATABASE	STATUS	DISTANCE	ELEVATION	MAP ID
CRSP-CA	Listed	0.09 miles NW	71 ft	88
SITE NAME			MAPS	ID
Golden State FC LLC - HLA1			1 , 4	443038
ADDRESS			CITY	ZIP
5650 DOLLY AVE SUITE B			BUENA PARK	90621

DETAILS

Site Regulated Program Information

Site ID: 443038

Site EI ID: 10771894

Agency Provided Latitude: 33.88005

Agency Provided Longitude: -118.0072

Program Description: Chemical Storage Facilities

Program Description: Hazardous Waste Generator

Evaluation Information

: Not Reported

: Violation Information

: Not Reported

: Enforcement Information

: Not Reported

: Chemical Information

: Not Reported

: Coordinate Information

: Not Reported

:

DATABASE	STATUS	DISTANCE	ELEVATION	MAP ID
CRSP-CA	Listed	0.09 miles NW	71 ft	88
SITE NAME			MAPS	ID
SERVICE CRAFT			1, 4	238908
ADDRESS			CITY	ZIP
5650 DOLLY			BUENA PARK	90620

DETAILS

Site Regulated Program Information

Site ID: 238908

Site EI ID: T0605901057

Agency Provided Latitude: 33.880245

Agency Provided Longitude: -118.006413

Program Description: Leaking Underground Storage Tank Cleanup Site

Evaluation Information

: Not Reported

: Violation Information

: Not Reported

: Enforcement Information

: Not Reported

: Chemical Information

: Not Reported

: Coordinate Information

: Not Reported

:

DATABASE	STATUS	DISTANCE	ELEVATION	MAP ID
CRSP-CA	Listed	0.09 miles NW	71 ft	88
SITE NAME			MAPS	ID
STATES LOGISTICS SERVICES INC			1, 4	410264
ADDRESS			CITY	ZIP
5650 DOLLY AV STE 1BUS			BUENA PARK	90621

DETAILS

Site Regulated Program Information

Site ID: 410264

Site EI ID: 10551631

Agency Provided Latitude: 33.88005

Agency Provided Longitude: -118.0072

Program Description: Aboveground Petroleum Storage

Program Description: Chemical Storage Facilities

Evaluation Information

Evaluation Date: 4/24/2018

Violations Found? (Y/N): Yes

Evaluation General Type: Compliance Evaluation Inspection

Evaluation Type: Routine done by local agency

Evaluation Note(s): The following APSA regulated tanks were observed on-site: -Biodiesel, two 6,000 gallon tanks

Evaluation Division: Orange County Environmental Health

Evaluation Program: APSA

Evaluation Source: CERS

Evaluation Date: 4/24/2018

Violations Found? (Y/N): Yes

Evaluation General Type: Compliance Evaluation Inspection

Evaluation Type: Routine done by local agency

Evaluation Note(s): On site to perform routine Hazardous Materials Business Plan inspection. Observed the following hazardous materials on site: - Diesel Exhaust Fluid (500 gal) - Lead Acid Batteries (on fork lifts, approximate total of 456 gal.) - Biodiesel Fuel (two ASTs 6,000 gal each, 12,000 gal total.) - Liquefied Petroleum Gas cylinders (approximate total of 200 gal) Site no longer has 1500 gal LPG tank.

Evaluation Division: Orange County Environmental Health

[More Details Link](#)

DATABASE	STATUS	DISTANCE	ELEVATION	MAP ID
ENF-SMARTS-CA	Historical	0.09 miles NW	71 ft	88
SITE NAME			MAPS	ID
Ser Craft			1, 4	254852
ADDRESS			CITY	ZIP
5650 Dolly Ave			Buena Park	90621

DETAILS

Enforcement ID: 254852
 Facility ID: 256352
 Regulatory Measure ID: 208488
 Waste Discharge ID: 8 30I004734
 Order/Resolution Number: Not Reported
 Regional Water Board number: 8
 Agency: Ser Craft
 Agency Type: Private Business
 Regulatory Measure Type: Industrial
 Facility/Site County: Orange
 Coverage Status: Terminated
 Enforcement Status: Historical
 Enforcement Type: 1st NNC - AR
 Effective Date: 4/7/1992
 Termination Date: Not Reported
 Enforcement Adoption Date: 7/16/2004
 Enforcement Effective Date: 7/1/2004
 Enforcement Description: DID NOT SUBMIT 2003-2004 ANNUAL REPORT
 Initial Assessed Amount: Not Reported
 Total Assessment Amount: Not Reported
 Liability \$ Amount: Not Reported
 Liability \$ Paid: Not Reported
 Project \$ Amount: Not Reported
 Project \$ Completed: Not Reported
 Total \$ Paid/Completed: Not Reported
 Agency Provided Latitude: 33.880365
 Agency Provided Longitude: -118.008986

[More Details Link](#)

DATABASE	STATUS	DISTANCE	ELEVATION	MAP ID
ENF-SMARTS-CA	Historical	0.09 miles NW	71 ft	88
SITE NAME			MAPS	ID
Ser Craft			1, 4	233946
ADDRESS			CITY	ZIP
5650 Dolly Ave			Buena Park	90621

DETAILS

Enforcement ID: 233946
 Facility ID: 256352
 Regulatory Measure ID: 208488
 Waste Discharge ID: 8 30I004734
 Order/Resolution Number: UNKNOWN
 Regional Water Board number: 8
 Agency: Ser Craft
 Agency Type: Private Business
 Regulatory Measure Type: Industrial
 Facility/Site County: Orange
 Coverage Status: Terminated
 Enforcement Status: Historical
 Enforcement Type: SEL
 Effective Date: 4/7/1992
 Termination Date: Not Reported
 Enforcement Adoption Date: 3/7/2001
 Enforcement Effective Date: Not Reported
 Enforcement Description: SWPPP was sent in early but was not sufficient. Letter of action has not been received 3-27-01.
 Initial Assessed Amount: 0
 Total Assessment Amount: 0
 Liability \$ Amount: 0
 Liability \$ Paid: 0
 Project \$ Amount: Not Reported
 Project \$ Completed: 0
 Total \$ Paid/Completed: 0
 Agency Provided Latitude: 33.880365
 Agency Provided Longitude: -118.008986

[More Details Link](#)

DATABASE	STATUS	DISTANCE	ELEVATION	MAP ID
Hist-LUSTIS-CA	Listed	0.09 miles NW	71 ft	88
SITE NAME			MAPS	ID
SERVICE CRAFT			1, 4	2749647
ADDRESS			CITY	ZIP
5650 DOLLY AVENUE			BUENA PARK	90620
DETAILS				
Reported Date: 1998				

DATABASE	STATUS	DISTANCE	ELEVATION	MAP ID
Hist-Regional-UST-CA	Listed	0.09 miles NW	71 ft	88
SITE NAME			MAPS	ID
SERVICE CRAFT DIST SYSTEMS INC			1, 4	1210153
ADDRESS			CITY	ZIP
5650 DOLLY AV			BUENA PARK	
DETAILS				
<p>Reported Date: 1998 List: Orange County Underground Tank Facilities Agency: Orange County Health Care Agency</p>				

DATABASE	STATUS	DISTANCE	ELEVATION	MAP ID
Hist-Regional-UST-CA	Listed	0.09 miles NW	71 ft	88
SITE NAME			MAPS	ID
SERVICE CRAFT			1, 4	2749647
ADDRESS			CITY	ZIP
5650 DOLLY AVENUE			BUENA PARK	
DETAILS				
<p>Reported Date: 1998 List: Region #8-Santa Ana Regional Underground Tank Database List Agency: Regional Water Quality Control Board, Region #8</p>				

DATABASE	STATUS	DISTANCE	ELEVATION	MAP ID
Hist-Service Stations	Listed	0.09 miles NW	71 ft	88
SITE NAME			MAPS	ID
SERVICE CRAFT DIST SYSTEMS			1, 4	211135
ADDRESS			CITY	ZIP
5650 DOLLY AVE			BUENA PARK	90621

DETAILS
AS OF DATE: 1/3/2002 SITE TYPE: PRIVATE TANK TYPE: UST COUNTY: ORANGE

DATABASE	STATUS	DISTANCE	ELEVATION	MAP ID
Hist-UST-CA	Listed	0.09 miles NW	71 ft	88
SITE NAME			MAPS	ID
SERVICE CRAFT DIST SYSTEMS IN			1, 4	264441
ADDRESS			CITY	ZIP
5650 DOLLY AVE			BUENA PARK	90621

DETAILS
Note: ID has been assigned by ERS Tank Details: http://geotracker.waterboards.ca.gov/ustpdfs/pdf/0002EDB3.pdf County: Orange

DATABASE	STATUS	DISTANCE	ELEVATION	MAP ID
LUST-Closed-CA	Completed - Case Closed	0.09 miles NW	71 ft	88
SITE NAME			MAPS	ID
SERVICE CRAFT			1, 4	T0605901057
ADDRESS			CITY	ZIP
5650 DOLLY			BUENA PARK	90620

DETAILS

Sites Details

URL:

http://geotracker.waterboards.ca.gov/profile_report.asp?global_id=T0605901057

Global ID: T0605901057

Case Type: LUST Cleanup Site

Status: Completed - Case Closed

Status Date: Not Reported

CUF Case: NO

Lead Agency: ORANGE COUNTY LOP

Case Worker: DB

Local Agency: ORANGE COUNTY LOP

RB Case Number: 083001401T

Loc Case Number: 90UT006

File Location: Local Agency

Potential Contaminants of Concern: Diesel, Gasoline

Potential Media Affected: Soil

Site History: Not Reported

Begin Date: 1989-12-05 00:00:00

How Discovered: Tank Closure

How Discovered Description: Not Reported

Stop Method: Close and Remove Tank

Stop Method Description: Not Reported

Agency Provided Latitude: 33.880245

Agency Provided Longitude: -118.006413

Regulatory Activities Details

[More Details Link](#)

DATABASE	STATUS	DISTANCE	ELEVATION	MAP ID
RCRA-NON-US	Listed	0.09 miles NW	71 ft	88
SITE NAME			MAPS	ID
STATES LOGISTICS			1 , 4	CAC002996008
ADDRESS			CITY	ZIP
5650 DOLLY AVE			BUENA PARK	90621

DETAILS

Additional details may be found online using the following link:

https://enviro.epa.gov/enviro/rcrainfoquery_3.facility_information?pgm_sys_id=CAC002996008

Source Type: Implementer

Generator Status Universe: N

Generator Status: Non-Generator

NAICS1: GENERAL WAREHOUSING AND STORAGE

Active Site Indicator: -----

Owner Name: DANNY MONSON

Operator Name: GREG SCOTT

In Handler Universes: N

In a Universe: N

Short Term Generator: N

Importer Activity: N

Mixed Waste Generator: N

Transporter Activity: N

Transfer Facility: N

Recycler Activity: N

Onsite Burner Exemption: N

Furnace Exemption: N

Underground Injection Activity: N

Receives Waste From Off-site: N

Universal Waste: N

Universal Waste Destination Facility: Y

Used Oil Universe: NNNNNNN

Federal Universal Waste: N

Active Site Federally Regulated TSDF: -----

[More Details Link](#)

DATABASE	STATUS	DISTANCE	ELEVATION	MAP ID
RCRA-NON-US	Listed	0.09 miles NW	71 ft	89
SITE NAME			MAPS	ID
UNITED CHEMI-CON INC			1, 4	CAL000400078
ADDRESS			CITY	ZIP
5651 DOLLY AVE			BUENA PARK	90621

DETAILS

Additional details may be found online using the following link:

https://enviro.epa.gov/enviro/rcrainfoquery_3.facility_information?pgm_sys_id=CAL000400078

Source Type: Implementer

Generator Status Universe: N

Generator Status: Non-Generator

NAICS1: ALL OTHER WASTE MANAGEMENT SERVICES

Active Site Indicator: H----

Owner Name: UNITED CHEMI-CON INC

Operator Name: JIM CHAVEZ

In Handler Universes: Y

In a Universe: Y

Short Term Generator: N

Importer Activity: N

Mixed Waste Generator: N

Transporter Activity: Y

Transfer Facility: N

Recycler Activity: N

Onsite Burner Exemption: N

Furnace Exemption: N

Underground Injection Activity: N

Receives Waste From Off-site: N

Universal Waste: N

Universal Waste Destination Facility: Y

Used Oil Universe: NNNNNNN

Federal Universal Waste: N

Active Site Federally Regulated TSDF: -----

[More Details Link](#)

DATABASE	STATUS	DISTANCE	ELEVATION	MAP ID
Hist-HWS-CA	Listed	0.09 miles S	66 ft	90
SITE NAME			MAPS	ID
ARDROX INC			1, 4	931652
ADDRESS			CITY	ZIP
16961 KNOTT			LA MIRADA	90638
DETAILS				
Reported Date: 1998				

DATABASE	STATUS	DISTANCE	ELEVATION	MAP ID
ENF-SMARTS-CA	Active	0.09 miles SE	98 ft	91
SITE NAME			MAPS	ID
Village Circle on Beach			1, 4	407839
ADDRESS			CITY	ZIP
Beach Blvd & La Mirada Blvd			Buena Park	90621
DETAILS				
<p> Enforcement ID: 407839 Facility ID: 802808 Regulatory Measure ID: 403083 Waste Discharge ID: 8 30C357967 Order/Resolution Number: Not Reported Regional Water Board number: 8 Agency: JSC Enterprises LLC FKA 355 Vineland Ave LLC Agency Type: Private Business Regulatory Measure Type: Construction Facility/Site County: Orange Coverage Status: Terminated Enforcement Status: Active Enforcement Type: 1st NNC - AR Effective Date: 4/22/2010 Termination Date: 10/17/2014 Enforcement Adoption Date: 11/8/2011 Enforcement Effective Date: 12/7/2011 Enforcement Description: Failure to submit 2010-2011 Annual Rpt by Sept. 1, 2011 due date. Initial Assessed Amount: Not Reported Total Assessment Amount: Not Reported Liability \$ Amount: Not Reported Liability \$ Paid: Not Reported Project \$ Amount: Not Reported Project \$ Completed: Not Reported Total \$ Paid/Completed: Not Reported Agency Provided Latitude: Not Reported Agency Provided Longitude: Not Reported More Details Link </p>				

DATABASE	STATUS	DISTANCE	ELEVATION	MAP ID
ENF-SMARTS-CA	Active	0.09 miles SE	98 ft	91
SITE NAME			MAPS	ID
Village Circle on Beach			1, 4	416556
ADDRESS			CITY	ZIP
Beach Blvd & La Mirada Blvd			Buena Park	90621
DETAILS				
<p> Enforcement ID: 416556 Facility ID: 802808 Regulatory Measure ID: 403083 Waste Discharge ID: 8 30C357967 Order/Resolution Number: Not Reported Regional Water Board number: 8 Agency: JSC Enterprises LLC FKA 355 Vineland Ave LLC Agency Type: Private Business Regulatory Measure Type: Construction Facility/Site County: Orange Coverage Status: Terminated Enforcement Status: Active Enforcement Type: 1st NNC - AR Effective Date: 4/22/2010 Termination Date: 10/17/2014 Enforcement Adoption Date: 10/1/2014 Enforcement Effective Date: 10/30/2014 Enforcement Description: NNC issued for failure to submit 2013-2014 annual report by the 9/1/14 deadline. Initial Assessed Amount: Not Reported Total Assessment Amount: Not Reported Liability \$ Amount: Not Reported Liability \$ Paid: Not Reported Project \$ Amount: Not Reported Project \$ Completed: Not Reported Total \$ Paid/Completed: Not Reported Agency Provided Latitude: Not Reported Agency Provided Longitude: Not Reported More Details Link </p>				

DATABASE	STATUS	DISTANCE	ELEVATION	MAP ID
ENF-SMARTS-CA	Active	0.09 miles SE	98 ft	91
SITE NAME			MAPS	ID
Village Circle on Beach			1, 4	402267
ADDRESS			CITY	ZIP
Beach Blvd & La Mirada Blvd			Buena Park	90621
DETAILS				
<p> Enforcement ID: 402267 Facility ID: 802808 Regulatory Measure ID: 403083 Waste Discharge ID: 8 30C357967 Order/Resolution Number: Not Reported Regional Water Board number: 8 Agency: JSC Enterprises LLC FKA 355 Vineland Ave LLC Agency Type: Private Business Regulatory Measure Type: Construction Facility/Site County: Orange Coverage Status: Terminated Enforcement Status: Active Enforcement Type: SEL Effective Date: 4/22/2010 Termination Date: 10/17/2014 Enforcement Adoption Date: 8/9/2010 Enforcement Effective Date: 8/31/2010 Enforcement Description: Failure to recertify permit by 07/01/2010. Initial Assessed Amount: Not Reported Total Assessment Amount: Not Reported Liability \$ Amount: Not Reported Liability \$ Paid: Not Reported Project \$ Amount: Not Reported Project \$ Completed: Not Reported Total \$ Paid/Completed: Not Reported Agency Provided Latitude: Not Reported Agency Provided Longitude: Not Reported More Details Link </p>				

DATABASE	STATUS	DISTANCE	ELEVATION	MAP ID
Hist-UST-CA	Listed	0.09 miles NW	73 ft	92
SITE NAME			MAPS	ID
PREDELIVERY SERVICE CORP			1, 4	257312
ADDRESS			CITY	ZIP
149933 E DESMAN RD			LA MIRADA	90638
DETAILS				
<p>Note: ID has been assigned by ERS</p> <p>Tank Details:</p> <p>http://geotracker.waterboards.ca.gov/ustpdfs/pdf/00027DD5.pdf</p> <p>County: Los Angeles</p>				

DATABASE	STATUS	DISTANCE	ELEVATION	MAP ID
AIR-DIST-CA	Listed	0.09 miles S	58 ft	93
SITE NAME			MAPS	ID
DERM COSMETIC LABS INC			1, 4	104708-SC
ADDRESS			CITY	ZIP
6370 ALTURA BLVD			BUENA PARK	90620

DETAILS

District: South Coast AQMD
 Compliance URL:
http://www3.aqmd.gov/webappl/fim/prog/novnc.aspx?fac_id=104708
 Note: For additional Facility, Equipment, Emissions, Hearing Board or Transporation Plan Information click on different tabs.
 Facility Id: 104708
 County Code: OR
 County: Orange
 Facility Status Code: A
 Facility Status: ACTIVE
 Number of Employees: 15
 Location Zip Code Extension: Not Reported
 Facility Representative First Name: L D
 Facility Representative Last Name: HARDAS
 Location Area Code: 714
 Location Phone Number: 5828873
 Location Phone Extension: Not Reported
 Mailing Address: 6370 ALTURA BLVD
 Mailing City: BUENA PARK
 Mailing State: CA
 Mailing Zip Code: 90620
 Mailing Zip Code Extension: 1001
 Mailing Area Code: 714
 Mailing Phone Number: 5828873
 Mailing Phone Extension: Not Reported
 Mailing Representative First Name: L D
 Mailing Representative Last Name: HARDAS

[More Details Link](#)

DATABASE	STATUS	DISTANCE	ELEVATION	MAP ID
CERS-CA	Listed	0.09 miles S	58 ft	93
SITE NAME			MAPS	ID
SUNDERI INC/AWESOME PRODUCTS			1, 4	10547293
ADDRESS			CITY	ZIP
6370 ALTURA BLVD			BUENA PARK	90620

DETAILS

General Program & Facility Information

CERS ID: 10547293
 Facility ID: FA0037315
 Facility Regulator Key ID: FA0037315
 Organization Code: 90490744
 Business/Organization Name: SUNDERI INC/AWESOME PRODUCTS
 Multiple Jurisdictional Business? (Y/N): No
 Business Origin: EDT
 Count of Business' CERS User Accounts: 0
 Facility Count for Business: 1
 Last Submittal Date (any element): Not Reported
 Count of Submitted Elements: 0
 Remote Facility? (Y/N): No
 Small Quantity Generator Facility? (Y/N): No
 Local Facility Grouping: Not Reported

Facility Specific Information

Assessor Parcel Number (APN): Not Reported
 Number of Employees: Not Reported
 Property Owner Name: Not Reported
 Property Owner Phone Number: Not Reported
 Property Owner Mailing Address: Not Reported
 Property Owner Mailing City: Not Reported
 Property Owner Mailing State: Not Reported
 Property Owner Mailing Zip Code: Not Reported
 Property Owner Mailing Country: Not Reported

[More Details Link](#)

DATABASE	STATUS	DISTANCE	ELEVATION	MAP ID
County-Others-CA	Listed	0.09 miles S	58 ft	93
SITE NAME			MAPS	ID
Awesome Products Inc			1, 4	8 301019429-ORG
ADDRESS			CITY	ZIP
6370 Altura Blvd			Buena Park	90620

DETAILS

Industrial Permit Information

County: Orange

Type: Industrial General Permits

GIS Mapper URL:

<http://app102283.giscloud.com/>

URL Instructions: Go to URL, under search, enter industrial and Select Industrial General Permits Mapper.

WD ID: 8 301019429

Application ID: 288890

Permit Type: Industrial

Status: Active

Status Date: 4/15/2005

Owner/Operator Name: LD Hardas

Owner/Operator Address: 6370 Altura Blvd

Owner/Operator City: Buena Park

Owner/Operator State: California

Owner/Operator Zip: 90620

Country: United States

Agency Provided Longitude: -118.022288

Agency Provided Latitude: 33.870631

B Type Inspections from 2009-2014

Inspection ID: 2011590

Inspection Date: 4/29/2011

Inspector Name: Adam Fischer

Action Taken: No Further Action

Note(s): Weather: Warm and sunny. Contact consented to photos and walk-through. SWPPP indicates four sampling points (tank truck unloading area catch basin, tank farm, and two driveways) where Contact reports only two at driveway outflows. Much of the site is now covered by tall fixed covers where much of the roofing is not shown in SWPPP. Roof is made up of several overlapping roofs and there are two roof drains that discharge runoff through parts of the covered area. With exception of the tank truck loading area, site is neat and orderly. Loading area has indications of many spills of soap under the roof and beyond; some caused by loading and some from equipment work. Contact was advised to use BMPs to prevent spills when anticipated, such as a drip pan, as opposed to their granular absorbent. The drain inlet in this area was opened and found filled with soap. Contact had inlet cleaned out later the same day and provided photos of cleaned inlet showing that it doesn't drain elsewhere. Contact reported plans to fill inlet with concrete since it is not in use.

[More Details Link](#)

DATABASE	STATUS	DISTANCE	ELEVATION	MAP ID
CRSP-CA	Listed	0.09 miles S	58 ft	93
SITE NAME			MAPS	ID
Awesome Products Inc			1 , 4	453228
ADDRESS			CITY	ZIP
6370 ALTURA BLVD			BUENA PARK	90620

DETAILS

Site Regulated Program Information

Site ID: 453228

Site EI ID: 626301

Agency Provided Latitude: 33.87127

Agency Provided Longitude: -118.02285

Program Description: Industrial Facility Storm Water

Evaluation Information

Evaluation Date: 4/29/2011

Violations Found? (Y/N): Yes

Evaluation General Type: Compliance Evaluation Inspection

Evaluation Type: Industrial Storm Water Compliance Evaluation

Evaluation Note(s): Weather: Warm and sunny. Contact consented to photos and walk-through. SWPPP indicates four sampling points (tank truck unloading area catch basin, tank farm, and two driveways) where Contact reports only two at driveway outflows. Much of the site is now covered by tall fixed covers where much of the roofing is not shown in SWPPP. Roof is made up of several overlapping roofs and there are two roof drains that discharge runoff through parts of the covered area. With exception of the tank truck loading area, site is neat and orderly. Loading area has indications of many spills of soap under the roof and beyond; some caused by loading and some from equipment work. Contact was advised to use BMPs to prevent spills when anticipated, such as a drip pan, as opposed to their granular absorbent. The drain inlet in this area was opened and found filled with soap. Contact had inlet cleaned out later the same day and provided photos of cleaned inlet showing that it doesn't drain elsewhere. Contact reported plans to fill inlet with concrete since it is not in use.

Evaluation Division: Water Boards

Evaluation Program: INDSTW

Evaluation Source: SMARTS

Evaluation Date: 6/23/2005

Violations Found? (Y/N): No

Evaluation General Type: Compliance Evaluation Inspection

Evaluation Type: Industrial Storm Water Compliance Evaluation

Evaluation Note(s): Accompanied by John Balobbeck, City of Buena Park. Met with Kiran Walvekar, as LD Hardas (owner) was not available. New to the permit, no letter with WDID number received by facility. Conducted inspection. Some minor trash accumulated near the shipping/receiving docks. Requested this be cleaned. Near front entrance is a spigot with a hose. Ground near the spigot was moist. City of Buena Park personnel reported that the facility may have discharged nonstorm water from washing activities at this spigot. Requested Awesome personnel cease all outside wash activities, as discharge from these types of activities are considered an unauthorized nonstorm water discharge. Inspected trash compactor area, but Mr. Walvekar did not have key to side area (where ASTs are located). Area appeared to be clean, with no visible housekeeping problems. Asked what the tanks hold, and was informed they hold water (?). Requested to see their SWPPP, which was not available.

Evaluation Division: Water Boards

Evaluation Program: INDSTW

Evaluation Source: SMARTS

[More Details Link](#)

DATABASE	STATUS	DISTANCE	ELEVATION	MAP ID
ENF-SMARTS-CA	Historical	0.09 miles S	58 ft	93
SITE NAME			MAPS	ID
Awesome Products Inc			1 , 4	418294
ADDRESS			CITY	ZIP
6370 Altura Blvd			Buena Park	90620

DETAILS

Enforcement ID: 418294
 Facility ID: 626301
 Regulatory Measure ID: 288890
 Waste Discharge ID: 8 30I019429
 Order/Resolution Number: Not Reported
 Regional Water Board number: 8
 Agency: LD Hardas
 Agency Type: Private Business
 Regulatory Measure Type: Industrial
 Facility/Site County: Orange
 Coverage Status: Active
 Enforcement Status: Historical
 Enforcement Type: SEL
 Effective Date: 4/15/2005
 Termination Date: Not Reported
 Enforcement Adoption Date: 1/15/2015
 Enforcement Effective Date: 2/16/2015
 Enforcement Description: 2013-2014 Annual Report requires revision
 Initial Assessed Amount: Not Reported
 Total Assessment Amount: Not Reported
 Liability \$ Amount: Not Reported
 Liability \$ Paid: Not Reported
 Project \$ Amount: Not Reported
 Project \$ Completed: Not Reported
 Total \$ Paid/Completed: Not Reported
 Agency Provided Latitude: 33.871327
 Agency Provided Longitude: -118.022303

[More Details Link](#)

DATABASE	STATUS	DISTANCE	ELEVATION	MAP ID
ENF-SMARTS-CA	Active	0.09 miles S	58 ft	93
SITE NAME			MAPS	ID
Awesome Products Inc			1, 4	405475
ADDRESS			CITY	ZIP
6370 Altura Blvd			Buena Park	90620

DETAILS

Enforcement ID: 405475
 Facility ID: 626301
 Regulatory Measure ID: 288890
 Waste Discharge ID: 8 30I019429
 Order/Resolution Number: Not Reported
 Regional Water Board number: 8
 Agency: LD Hardas
 Agency Type: Private Business
 Regulatory Measure Type: Industrial
 Facility/Site County: Orange
 Coverage Status: Active
 Enforcement Status: Active
 Enforcement Type: Verbal Communication
 Effective Date: 4/15/2005
 Termination Date: Not Reported
 Enforcement Adoption Date: 4/29/2011
 Enforcement Effective Date: 4/29/2011
 Enforcement Description: Contact advised that housekeeping in loading area was inadequate (many spills) and a better spill BMP should be used, such as a drip pan. Storm drain filled with soap indicated inadequate spill response.
 Initial Assessed Amount: Not Reported
 Total Assessment Amount: Not Reported
 Liability \$ Amount: Not Reported
 Liability \$ Paid: Not Reported
 Project \$ Amount: Not Reported
 Project \$ Completed: Not Reported
 Total \$ Paid/Completed: Not Reported
 Agency Provided Latitude: 33.871327
 Agency Provided Longitude: -118.022303

[More Details Link](#)

DATABASE	STATUS	DISTANCE	ELEVATION	MAP ID
ENF-SMARTS-CA	Active	0.09 miles S	58 ft	93
SITE NAME			MAPS	ID
Awesome Products Inc			1 , 4	310815
ADDRESS			CITY	ZIP
6370 Altura Blvd			Buena Park	90620

DETAILS

Enforcement ID: 310815
 Facility ID: 626301
 Regulatory Measure ID: 288890
 Waste Discharge ID: 8 30I019429
 Order/Resolution Number: Not Reported
 Regional Water Board number: 8
 Agency: LD Hardas
 Agency Type: Private Business
 Regulatory Measure Type: Industrial
 Facility/Site County: Orange
 Coverage Status: Active
 Enforcement Status: Active
 Enforcement Type: SEL
 Effective Date: 4/15/2005
 Termination Date: Not Reported
 Enforcement Adoption Date: 6/17/2005
 Enforcement Effective Date: Not Reported
 Enforcement Description: N/A
 Initial Assessed Amount: Not Reported
 Total Assessment Amount: Not Reported
 Liability \$ Amount: Not Reported
 Liability \$ Paid: Not Reported
 Project \$ Amount: Not Reported
 Project \$ Completed: Not Reported
 Total \$ Paid/Completed: Not Reported
 Agency Provided Latitude: 33.871327
 Agency Provided Longitude: -118.022303

[More Details Link](#)

DATABASE	STATUS	DISTANCE	ELEVATION	MAP ID
FTTS-ENF-US	Listed	0.09 miles S	58 ft	93
SITE NAME			MAPS	ID
SUNDERI INC.			1, 4	110011465468
ADDRESS			CITY	ZIP
6370 ALTURA BLVD			BUENA PARK	90620

DETAILS

Enforcement Action Identifier: 09-1999-0073
 Enforcement Action Name: SUNDERI, INC.
 Achieved Date: Not Reported
 Complaint/Proposed Order Actual Dat: 9/24/1999
 EFA Region: 09
 Enforcement Action Status: Closed
 Enforcement Agency Type: Not Reported
 Final Order Type: Administrative Penalty Order With or Without Injunctive Relief
 Final Ordr Iss/Final Ordr Enter Dte: 4/18/2000
 Forum: Administrative - Formal
 Primary Law: Federal Insecticide, Fungicide, and Rodenticide Act

DATABASE	STATUS	DISTANCE	ELEVATION	MAP ID
RCRA-SQG-US	Listed	0.09 miles S	58 ft	93
SITE NAME			MAPS	ID
CAL GRAPHICS			1, 4	CAD981693591
ADDRESS			CITY	ZIP
6370 ALTURA BLVD			BUENA PARK	90620

DETAILS

Additional details may be found online using the following link:

https://enviro.epa.gov/enviro/rcrainfoquery_3.facility_information?pgm_sys_id=CAD981693591

Source Type: Notification

Generator Status Universe: SQG

Generator Status: Small Quantity Generator

NAICS1: OTHER COMMERCIAL PRINTING

Active Site Indicator: H----

Owner Name: THE HEARST CORP

Operator Name: NOT REQUIRED

In Handler Universes: Y

In a Universe: Y

Short Term Generator: N

Importer Activity: N

Mixed Waste Generator: N

Transporter Activity: N

Transfer Facility: N

Recycler Activity: N

Onsite Burner Exemption: N

Furnace Exemption: N

Underground Injection Activity: N

Receives Waste From Off-site: N

Universal Waste: N

Universal Waste Destination Facility: N

Used Oil Universe: NNNNNNN

Federal Universal Waste: N

Active Site Federally Regulated TSDF: -----

[More Details Link](#)

DATABASE	STATUS	DISTANCE	ELEVATION	MAP ID
SSTS-US	Listed	0.09 miles S	58 ft	93
SITE NAME			MAPS	ID
AWESOME PRODUCTS, INC.			1, 4	83425-CA-1
ADDRESS			CITY	ZIP
6370 ALTURA BLVD			BUENA PARK	90620

DETAILS

Active Establishment Listing Information

EPA Region: 9
 Establishment Number: 83425-CA-1
 County Name: Orange
 Address 2: -
 Country: USA
 Mailing Address: 6370 ALTURA BLVD
 Mailing Address 2: -
 Mailing City: BUENA PARK
 Mailing State Code: CA
 Mailing Zip Code: 90620
 Company Name: AWESOME PRODUCTS, INC
 Company Site Address: 6370 ALTURA BLVD
 Company Site Address 2: -
 Company Site City: BUENA PARK
 Company Site State: CA
 Company Site Zip: 90620
 Company Site Country: USA
 Company Mailing Address: 6370 ALTURA BLVD
 Company Mailing Address 2: -
 Company Mailing City: BUENA PARK
 Company Mailing State: CA
 Company Mailing Zip: 90620
 Company Mailing Country: USA

Pesticide Production Year 2013-2017 Information

[More Details Link](#)

DATABASE	STATUS	DISTANCE	ELEVATION	MAP ID
ENF-SMARTS-CA	Historical	0.09 miles E	101 ft	94
SITE NAME			MAPS	ID
McComber Place			1, 4	255102
ADDRESS			CITY	ZIP
5151 Beach Blvd			Buena Park	90621

DETAILS

Enforcement ID: 255102
 Facility ID: 242569
 Regulatory Measure ID: 207982
 Waste Discharge ID: 8 30C327233
 Order/Resolution Number: UNKNOWN
 Regional Water Board number: 8
 Agency: DR Horton Western Pacific Housing
 Agency Type: Private Business
 Regulatory Measure Type: Construction
 Facility/Site County: Orange
 Coverage Status: Terminated
 Enforcement Status: Historical
 Enforcement Type: SEL
 Effective Date: 4/28/2004
 Termination Date: 10/27/2010
 Enforcement Adoption Date: 11/4/2004
 Enforcement Effective Date: Not Reported
 Enforcement Description: SEDIMENT-LADEN WATER DISCHARGIING INTO COYOTE CREEK CHANNEL. SWPPP LACKED CERTIFICATION LANGUAGE, LIST OF CONTRACTORS AND SUBCONTRACTORS.
 Initial Assessed Amount: 0
 Total Assessment Amount: 0
 Liability \$ Amount: 0
 Liability \$ Paid: 0
 Project \$ Amount: Not Reported
 Project \$ Completed: 0
 Total \$ Paid/Completed: 0
 Agency Provided Latitude: 33.885863
 Agency Provided Longitude: -117.994635

[More Details Link](#)

DATABASE	STATUS	DISTANCE	ELEVATION	MAP ID
ENF-SMARTS-CA	Active	0.09 miles E	101 ft	94
SITE NAME			MAPS	ID
McComber Place			1 , 4	402145
ADDRESS			CITY	ZIP
5151 Beach Blvd			Buena Park	90621

DETAILS

Enforcement ID: 402145
 Facility ID: 242569
 Regulatory Measure ID: 207982
 Waste Discharge ID: 8 30C327233
 Order/Resolution Number: Not Reported
 Regional Water Board number: 8
 Agency: DR Horton Western Pacific Housing
 Agency Type: Private Business
 Regulatory Measure Type: Construction
 Facility/Site County: Orange
 Coverage Status: Terminated
 Enforcement Status: Active
 Enforcement Type: SEL
 Effective Date: 4/28/2004
 Termination Date: 10/27/2010
 Enforcement Adoption Date: 8/9/2010
 Enforcement Effective Date: 8/31/2010
 Enforcement Description: Failure to recertify permit by 07/01/2010.
 Initial Assessed Amount: Not Reported
 Total Assessment Amount: Not Reported
 Liability \$ Amount: Not Reported
 Liability \$ Paid: Not Reported
 Project \$ Amount: Not Reported
 Project \$ Completed: Not Reported
 Total \$ Paid/Completed: Not Reported
 Agency Provided Latitude: 33.885863
 Agency Provided Longitude: -117.994635

[More Details Link](#)

DATABASE	STATUS	DISTANCE	ELEVATION	MAP ID
Hist-Regional-UST-CA	Listed	0.09 miles E	101 ft	94
SITE NAME			MAPS	ID
BUENA PARK GOLF CENTER			1, 4	5520186
ADDRESS			CITY	ZIP
5151 BEACH BL			BUENA PARK	
DETAILS				
Reported Date: 1998 List: Orange County Underground Tank Facilities Agency: Orange County Health Care Agency				

DATABASE	STATUS	DISTANCE	ELEVATION	MAP ID
Hist-UST-CA	Listed	0.09 miles E	101 ft	94
SITE NAME			MAPS	ID
BIG TEE DRIVING RANGE AND GOLF C			1, 4	216898
ADDRESS			CITY	ZIP
5151 BEACH BLVD			BUENA PARK	90620
DETAILS				
<p>Note: ID has been assigned by ERS</p> <p>Tank Details:</p> <p>http://geotracker.waterboards.ca.gov/ustpdfs/pdf/0002E62E.pdf</p> <p>County: Orange</p>				

DATABASE	STATUS	DISTANCE	ELEVATION	MAP ID
CERS-CA	Listed	0.09 miles NW	71 ft	95
SITE NAME			MAPS	ID
Golden State FC LLC - DLA2			1, 4	10710793
ADDRESS			CITY	ZIP
5640 Dolly Ave			Buena Park	90621

DETAILS

General Program & Facility Information

CERS ID: 10710793
 Facility ID: Not Reported
 Facility Regulator Key ID: Not Reported
 Organization Code: 90402127
 Business/Organization Name: Golden State FC LLC
 Multiple Jurisdictional Business? (Y/N): Yes
 Business Origin: Business
 Count of Business' CERS User Accounts: 11
 Facility Count for Business: 25
 Last Submittal Date (any element): 1/7/2017 6:03:30 AM
 Count of Submitted Elements: 2
 Remote Facility? (Y/N): No
 Small Quantity Generator Facility? (Y/N): No
 Local Facility Grouping: Not Reported

Facility Specific Information

Assessor Parcel Number (APN): Not Reported
 Number of Employees: 15
 Property Owner Name: State Logistics
 Property Owner Phone Number: 714.392.7515
 Property Owner Mailing Address: 5650 Dolly Avenue
 Property Owner Mailing City: Buena Park
 Property Owner Mailing State: CA
 Property Owner Mailing Zip Code: 90621
 Property Owner Mailing Country: United States

[More Details Link](#)

DATABASE	STATUS	DISTANCE	ELEVATION	MAP ID
CRSP-CA	Listed	0.09 miles NW	71 ft	95
SITE NAME			MAPS	ID
Amazon.com Services, Inc. - DLA2			1 , 4	411363
ADDRESS			CITY	ZIP
5640 DOLLY AVE			BUENA PARK	90621

DETAILS

Site Regulated Program Information

Site ID: 411363

Site EI ID: 10710793

Agency Provided Latitude: 33.87962

Agency Provided Longitude: -118.00895

Program Description: Hazardous Waste Generator

Program Description: Industrial Facility Storm Water

Evaluation Information

Evaluation Date: 12/26/2018

Violations Found? (Y/N): No

Evaluation General Type: Compliance Evaluation Inspection

Evaluation Type: Industrial Storm Water Compliance Evaluation

Evaluation Note(s): Regional Board staff conducted a No Exposure Certification inspection of the above facility on December 26, 2018. The yard did not have any exposed materials and thus is currently in compliance with the No Exposure Certification requirements as identified in the Industrial General Permit.

Evaluation Division: Water Boards

Evaluation Program: INDSTW

Evaluation Source: SMARTS

Evaluation Date: 11/15/2018

Violations Found? (Y/N): No

Evaluation General Type: Compliance Evaluation Inspection

Evaluation Type: Routine done by local agency

Evaluation Note(s): On site for a routine hazardous waste inspection. Consent to inspect and take any necessary photos was given by Pinckney Griffen, Manager. Walked throughout the facility. Observed hazardous waste storage areas. Containers were closed and properly labeled. Containers were empty, facility's only hazardous waste are retail products that are broken and as of 11/15/18 no hazardous waste items have been collected. Manifests were unavailable since the facility was opened in April of 2018 and there have been no hazardous waste pickups for the facility. Employees are reported to be trained. Emergency plan is posted in office. No hazardous waste or universal waste observed in the dumpster/enclosure area. No hazardous waste violations were observed this date. Performed SR in order to enter facility into EC.

Evaluation Division: Orange County Environmental Health

[More Details Link](#)

DATABASE	STATUS	DISTANCE	ELEVATION	MAP ID
RCRA-NON-US	Listed	0.09 miles NW	71 ft	95
SITE NAME			MAPS	ID
GOLDEN STATE FC LLC-DLA2			1, 4	CAL000413028
ADDRESS			CITY	ZIP
5640 DOLLY AVE			BUENA PARK	90621

DETAILS

Additional details may be found online using the following link:

https://enviro.epa.gov/enviro/rcrainfoquery_3.facility_information?pgm_sys_id=CAL000413028

Source Type: Implementer

Generator Status Universe: N

Generator Status: Non-Generator

NAICS1: LESSORS OF MINIWAREHOUSES AND SELF-STORAGE UNITS

Active Site Indicator: H----

Owner Name: GOLDEN STATE FC LLC

Operator Name: ERIC CHAPMAN

In Handler Universes: Y

In a Universe: Y

Short Term Generator: N

Importer Activity: N

Mixed Waste Generator: N

Transporter Activity: Y

Transfer Facility: N

Recycler Activity: N

Onsite Burner Exemption: N

Furnace Exemption: N

Underground Injection Activity: N

Receives Waste From Off-site: N

Universal Waste: N

Universal Waste Destination Facility: Y

Used Oil Universe: NNNNNNN

Federal Universal Waste: N

Active Site Federally Regulated TSDF: -----

[More Details Link](#)

DATABASE	STATUS	DISTANCE	ELEVATION	MAP ID
CRSP-CA	Listed	0.09 miles SE	97 ft	96
SITE NAME			MAPS	ID
CHEVRON #9-8873			1, 4	229452
ADDRESS			CITY	ZIP
5241 BEACH			BUENA PARK	90621

DETAILS

Site Regulated Program Information

Site ID: 229452

Site EI ID: T0605902135

Agency Provided Latitude: 33.885792

Agency Provided Longitude: -117.99495

Program Description: Leaking Underground Storage Tank Cleanup Site

Evaluation Information

: Not Reported

: Violation Information

: Not Reported

: Enforcement Information

: Not Reported

: Chemical Information

: Not Reported

: Coordinate Information

: Not Reported

:

DATABASE	STATUS	DISTANCE	ELEVATION	MAP ID
ENF-CA	Listed	0.09 miles SE	97 ft	96
SITE NAME			MAPS	ID
CHEVRON #9-8873			1, 4	T0605902135
ADDRESS			CITY	ZIP
5241 BEACH			BUENA PARK	90621

DETAILS

Global ID: T0605902135

County: Orange

Site History: Please refer to recent Site Documents or Monitoring Reports in GeoTracker for site history. Orange County is not responsible for the accuracy of any professional interpretations provided in reports submitted by consultants for the responsible party.

Case Type: LUST Cleanup Site

Status: Completed - Case Closed

Lead Agency: ORANGE COUNTY LOP

Case Worker: DB

Local Agency: ORANGE COUNTY LOP

RB Case Number: 083003132T

Loc Case Number: 98UT018

File Location: Local Agency

Potential Contaminants of Concern: Gasoline

Potential Media Affected: Other Groundwater (uses other than drinking water)

How Discovered: Tank Closure

How Discovered Description: Not Reported

Stop Method: Close and Replace Tank

Stop Method Description: Not Reported

Action Date: 2015-01-30

Action Type: ENFORCEMENT

Action: Closure/No Further Action Letter

Action Date: 2014-06-25

Action Type: ENFORCEMENT

Action: Staff Letter

Action Date: 2014-04-25

Action Type: ENFORCEMENT

[More Details Link](#)

DATABASE	STATUS	DISTANCE	ELEVATION	MAP ID
LUST-Closed-CA	Completed - Case Closed	0.09 miles SE	97 ft	96
SITE NAME			MAPS	ID
CHEVRON #9-8873			1 , 4	T0605902135
ADDRESS			CITY	ZIP
5241 BEACH			BUENA PARK	90621

DETAILS

Sites Details

URL:

http://geotracker.waterboards.ca.gov/profile_report.asp?global_id=T0605902135

Global ID: T0605902135

Case Type: LUST Cleanup Site

Status: Completed - Case Closed

Status Date: Not Reported

CUF Case: YES

Lead Agency: ORANGE COUNTY LOP

Case Worker: DB

Local Agency: ORANGE COUNTY LOP

RB Case Number: 083003132T

Loc Case Number: 98UT018

File Location: Local Agency

Potential Contaminants of Concern: Gasoline

Potential Media Affected: Other Groundwater (uses other than drinking water)

Site History: Please refer to recent Site Documents or Monitoring Reports in GeoTracker for site history. Orange County is not responsible for the accuracy of any professional interpretations provided in reports submitted by consultants for the responsible party.

Begin Date: 1998-03-10 00:00:00

How Discovered: Tank Closure

How Discovered Description: Not Reported

Stop Method: Close and Replace Tank

Stop Method Description: Not Reported

Agency Provided Latitude: 33.885792

Agency Provided Longitude: -117.9949502

Regulatory Activities Details

[More Details Link](#)

DATABASE	STATUS	DISTANCE	ELEVATION	MAP ID
CERS-CA	Listed	0.09 miles N	59 ft	97
SITE NAME			MAPS	ID
ALCO PRINTING & PACKAGING			1 , 4	10522153
ADDRESS			CITY	ZIP
6340 ARTESIA BLVD			BUENA PARK	90620

DETAILS

General Program & Facility Information

CERS ID: 10522153
 Facility ID: FA0038876
 Facility Regulator Key ID: FA0038876
 Organization Code: 90452437
 Business/Organization Name: ALCO PRINTING & PACKAGING
 Multiple Jurisdictional Business? (Y/N): No
 Business Origin: EDT
 Count of Business' CERS User Accounts: 1
 Facility Count for Business: 1
 Last Submittal Date (any element): Not Reported
 Count of Submitted Elements: 0
 Remote Facility? (Y/N): No
 Small Quantity Generator Facility? (Y/N): No
 Local Facility Grouping: Not Reported

Facility Specific Information

Assessor Parcel Number (APN): Not Reported
 Number of Employees: Not Reported
 Property Owner Name: Not Reported
 Property Owner Phone Number: Not Reported
 Property Owner Mailing Address: Not Reported
 Property Owner Mailing City: Not Reported
 Property Owner Mailing State: Not Reported
 Property Owner Mailing Zip Code: Not Reported
 Property Owner Mailing Country: Not Reported

[More Details Link](#)

DATABASE	STATUS	DISTANCE	ELEVATION	MAP ID
RCRA-NON-US	Listed	0.09 miles N	59 ft	97
SITE NAME			MAPS	ID
ALCO PRINTING & PACKAGING			1, 4	CAL000260050
ADDRESS			CITY	ZIP
6340 ARTESIA BLVD			BUENA PARK	90620

DETAILS

Additional details may be found online using the following link:

https://enviro.epa.gov/enviro/rcrainfoquery_3.facility_information?pgm_sys_id=CAL000260050

Source Type: Implementer

Generator Status Universe: N

Generator Status: Non-Generator

NAICS1: ALL OTHER WASTE MANAGEMENT SERVICES

Active Site Indicator: H----

Owner Name: ALCO PRINTING & PACKAGING

Operator Name: BOB PARMAR

In Handler Universes: Y

In a Universe: Y

Short Term Generator: N

Importer Activity: N

Mixed Waste Generator: N

Transporter Activity: Y

Transfer Facility: N

Recycler Activity: N

Onsite Burner Exemption: N

Furnace Exemption: N

Underground Injection Activity: N

Receives Waste From Off-site: N

Universal Waste: N

Universal Waste Destination Facility: Y

Used Oil Universe: NNNNNNN

Federal Universal Waste: N

Active Site Federally Regulated TSDF: -----

[More Details Link](#)

DATABASE	STATUS	DISTANCE	ELEVATION	MAP ID
AIR-DIST-CA	Listed	0.09 miles N	59 ft	98
SITE NAME			MAPS	ID
CROWN CORK & SEAL CO INC			1, 4	3950-SC
ADDRESS			CITY	ZIP
14501 E ARTESIA BLVD			LA MIRADA	90638

DETAILS

District: South Coast AQMD
 Compliance URL:
http://www3.aqmd.gov/webappl/fim/prog/novnc.aspx?fac_id=3950
 Note: For additional Facility, Equipment, Emissions, Hearing Board or Transportation Plan Information click on different tabs.
 Facility Id: 3950
 County Code: LA
 County: Los Angeles
 Facility Status Code: A
 Facility Status: ACTIVE
 Number of Employees: 0
 Location Zip Code Extension: Not Reported
 Facility Representative First Name: ROBERT
 Facility Representative Last Name: MOORE
 Location Area Code: 714
 Location Phone Number: 9940300
 Location Phone Extension: Not Reported
 Mailing Address: 14501 E ARTESIA BLVD
 Mailing City: LA MIRADA
 Mailing State: CA
 Mailing Zip Code: 90638
 Mailing Zip Code Extension: Not Reported
 Mailing Area Code: 714
 Mailing Phone Number: 9940300
 Mailing Phone Extension: Not Reported
 Mailing Representative First Name: ROBERT
 Mailing Representative Last Name: MOORE

[More Details Link](#)

DATABASE	STATUS	DISTANCE	ELEVATION	MAP ID
CRSP-CA	Listed	0.09 miles N	59 ft	98
SITE NAME			MAPS	ID
CROWN CORK & SEAL COMPANY INCORPORATED			1 , 4	463251
ADDRESS			CITY	ZIP
14501 E. ARTESIA BLVD.			LA MIRADA	90638-5805

DETAILS

Site Regulated Program Information

Site ID: 463251

Site EI ID: 110000475370

Agency Provided Latitude: 33.87337

Agency Provided Longitude: -118.02194

Program Description: US EPA Air Emission Inventory System (EIS)

Evaluation Information

: Not Reported

: Violation Information

: Not Reported

: Enforcement Information

: Not Reported

: Chemical Information

: Not Reported

: Coordinate Information

: Not Reported

:

DATABASE	STATUS	DISTANCE	ELEVATION	MAP ID
Hist-CalFID-CA	Listed	0.09 miles N	59 ft	98
SITE NAME			MAPS	ID
CROWN CORK & SEAL CO INC			1, 4	107191
ADDRESS			CITY	ZIP
14501 E. ARTESIA BLVD			LA MIRADA	906380000
DETAILS				
Reported Date: 1998				

DATABASE	STATUS	DISTANCE	ELEVATION	MAP ID
Hist-FIFRA-US	Listed	0.09 miles N	59 ft	98
SITE NAME			MAPS	ID
CROWN CORK AND SEAL, INC			1, 4	1822
ADDRESS			CITY	ZIP
14501 E ARTESIA BLVD			LA MIRADA	90638
DETAILS				
Region: 09 Docket Number: EPCRA09-89-0003 Major Action Issued: 4/10/1989 First Violation Code: EFR Proposed Penalty: 76000 Final Assessment: 22500 Final Order: 0 Action is completed and Closed: 8/28/1990				

DATABASE	STATUS	DISTANCE	ELEVATION	MAP ID
Hist-UST-CA	Listed	0.09 miles N	59 ft	98
SITE NAME			MAPS	ID
CROWN CORK AND SEAL COMPANY INC			1, 4	224136
ADDRESS			CITY	ZIP
14501 E ARTESIA BLVD			LA MIRADA	90638
DETAILS				
Note: ID has been assigned by ERS Tank Details: http://geotracker.waterboards.ca.gov/ustpdfs/pdf/00027495.pdf County: Los Angeles				

DATABASE	STATUS	DISTANCE	ELEVATION	MAP ID
RCRA-SQG-US	Listed	0.09 miles N	59 ft	98
SITE NAME			MAPS	ID
CROWN, CORK AND SEAL CO			1, 4	CAD020764353
ADDRESS			CITY	ZIP
14501 E ARTESIA BLVD			LA MIRADA	90638
DETAILS				
<p>Additional details may be found online using the following link:</p> <p>https://enviro.epa.gov/enviro/rcrainfoquery_3.facility_information?pgm_sys_id=CAD020764353</p> <p>Source Type: Implementer Generator Status Universe: SQG Generator Status: Small Quantity Generator NAICS1: METAL CAN MANUFACTURING Active Site Indicator: H---- Owner Name: CROWN CORK AND SEAL USA Operator Name: CROWN, CORK AND SEAL CO In Handler Universes: Y In a Universe: Y Short Term Generator: N Importer Activity: N Mixed Waste Generator: N Transporter Activity: N Transfer Facility: N Recycler Activity: N Onsite Burner Exemption: N Furnace Exemption: N Underground Injection Activity: N Receives Waste From Off-site: N Universal Waste: N Universal Waste Destination Facility: N Used Oil Universe: NNNNNNN Federal Universal Waste: N Active Site Federally Regulated TSDF: -----</p> <p>More Details Link</p>				

DATABASE	STATUS	DISTANCE	ELEVATION	MAP ID
CERS-CA	Listed	0.09 miles S	66 ft	99
SITE NAME			MAPS	ID
STATES LOGISTICS			1, 4	10583476
ADDRESS			CITY	ZIP
7151 CATE DR			BUENA PARK	90621
DETAILS				
<p>General Program & Facility Information</p> <p>CERS ID: 10583476</p> <p>Facility ID: FA0064584</p> <p>Facility Regulator Key ID: FA0064584</p> <p>Organization Code: 90546700</p> <p>Business/Organization Name: STATES LOGISTICS</p> <p>Multiple Jurisdictional Business? (Y/N): No</p> <p>Business Origin: EDT</p> <p>Count of Business' CERS User Accounts: 0</p> <p>Facility Count for Business: 1</p> <p>Last Submittal Date (any element): 11/18/2016 10:41:05 AM</p> <p>Count of Submitted Elements: 3</p> <p>Remote Facility? (Y/N): No</p> <p>Small Quantity Generator Facility? (Y/N): No</p> <p>Local Facility Grouping: Not Reported</p> <p>Facility Specific Information</p> <p>Assessor Parcel Number (APN): Not Reported</p> <p>Number of Employees: 0</p> <p>Property Owner Name: Not Reported</p> <p>Property Owner Phone Number: Not Reported</p> <p>Property Owner Mailing Address: Not Reported</p> <p>Property Owner Mailing City: Not Reported</p> <p>Property Owner Mailing State: Not Reported</p> <p>Property Owner Mailing Zip Code: Not Reported</p> <p>Property Owner Mailing Country: Not Reported</p> <p>More Details Link</p>				

DATABASE	STATUS	DISTANCE	ELEVATION	MAP ID
CRSP-CA	Listed	0.09 miles S	66 ft	99
SITE NAME			MAPS	ID
STATES LOGISTICS			1, 4	412388
ADDRESS			CITY	ZIP
7151 CATE DR			BUENA PARK	90621
DETAILS				
<p>Site Regulated Program Information Site ID: 412388 Site EI ID: 10583476 Agency Provided Latitude: 33.876655 Agency Provided Longitude: -118.010979</p> <p>Program Description: Chemical Storage Facilities</p> <p>Evaluation Information Evaluation Date: 12/7/2018 Violations Found? (Y/N): Yes Evaluation General Type: Compliance Evaluation Inspection Evaluation Type: Routine done by local agency Evaluation Note(s): On site for routine hazardous materials and business emergency plan inspection. The inspection was conducted with Andy DeCorte. Observed the facility and inspected hazardous materials storage. The following materials were observed in amounts that meet or exceed the minimum volumes required for disclosure: - Lead Acid Batteries - Propane REQUIREMENT FOR ELECTRONIC SUBMITTAL OF HMBEP DOCUMENTS: This report serves as notice that the facility must submit the following documents electronically within 30 days of this report: - Business Activities - Owner/Operator Information - Hazardous Materials Inventory - Site Map - Emergency Response Plan - Employee Training Plan The facility is responsible for identifying all hazardous materials, to include hazardous wastes, which are above disclosure thresholds. If there is a change in the type or amount of chemicals that are maintained on site, please submit revised documents (electronically) within 30 days of the [Truncated] Evaluation Division: Orange County Environmental Health Evaluation Program: HMRRP Evaluation Source: CERS</p> <p>Evaluation Date: 7/25/2016 Violations Found? (Y/N): No Evaluation General Type: Other/Unknown Evaluation Type: Other, not routine, done by local agency Evaluation Note(s): hmbep conditionally accepted This submittal is being conditionally approved in order to facilitate transfer of data to California Electronic Reporting System (CERS) database. The facility will need to make the following revisions in CERS following notification of data transfer: Chemical Description--Lead Acid Battery: in the Hazardous Component (mixture) section, indicate that Sulfuric Acid is an EHS and mark the Yes box. Please mark the EHS box next to Sulfuric Acid within the Hazardous Component Section, and uncheck the Extremely Hazardous Substance box below the Hazardous Component Section. Only the sulfuric acid of the lead acid battery is an extremely hazardous substance. Also this should be reported in gallons. The Sulfuric Acid component is roughly 40% of the battery. Evaluation Division: Orange County Environmental Health Evaluation Program: HMRRP Evaluation Source: CERS</p> <p>More Details Link</p>				

DATABASE	STATUS	DISTANCE	ELEVATION	MAP ID
Hist-Service Stations	Listed	0.1 miles SE	98 ft	100
SITE NAME			MAPS	ID
ALS UNOCAL			1, 4	211099
ADDRESS			CITY	ZIP
5262 S BEACH			BUENA PARK	90620
DETAILS				
AS OF DATE: 1/3/2002 SITE TYPE: RETAIL TANK TYPE: UST COUNTY: ORANGE				

DATABASE	STATUS	DISTANCE	ELEVATION	MAP ID
CERS-CA	Listed	0.1 miles S	66 ft	101
SITE NAME			MAPS	ID
STATES LOGISTICS			1, 4	10583482
ADDRESS			CITY	ZIP
7102 CATE DR			BUENA PARK	90621

DETAILS

General Program & Facility Information

CERS ID: 10583482
 Facility ID: FA0064585
 Facility Regulator Key ID: FA0064585
 Organization Code: 90546709
 Business/Organization Name: STATES LOGISTICS
 Multiple Jurisdictional Business? (Y/N): No
 Business Origin: EDT
 Count of Business' CERS User Accounts: 0
 Facility Count for Business: 1
 Last Submittal Date (any element): 11/18/2016 1:49:05 PM
 Count of Submitted Elements: 3
 Remote Facility? (Y/N): No
 Small Quantity Generator Facility? (Y/N): No
 Local Facility Grouping: Not Reported

Facility Specific Information

Assessor Parcel Number (APN): Not Reported
 Number of Employees: 0
 Property Owner Name: Not Reported
 Property Owner Phone Number: Not Reported
 Property Owner Mailing Address: Not Reported
 Property Owner Mailing City: Not Reported
 Property Owner Mailing State: Not Reported
 Property Owner Mailing Zip Code: Not Reported
 Property Owner Mailing Country: Not Reported

[More Details Link](#)

DATABASE	STATUS	DISTANCE	ELEVATION	MAP ID
CRSP-CA	Listed	0.1 miles S	66 ft	101
SITE NAME			MAPS	ID
STATES LOGISTICS			1 , 4	412389
ADDRESS			CITY	ZIP
7102 CATE DR			BUENA PARK	90621

DETAILS

Site Regulated Program Information

Site ID: 412389

Site EI ID: 10583482

Agency Provided Latitude: 33.876565

Agency Provided Longitude: -118.011234

Program Description: Chemical Storage Facilities

Evaluation Information

Evaluation Date: 12/7/2018

Violations Found? (Y/N): Yes

Evaluation General Type: Compliance Evaluation Inspection

Evaluation Type: Routine done by local agency

Evaluation Note(s): On site for routine hazardous materials and business emergency plan inspection. The inspection was conducted with Andy DeCorte. Observed the facility and inspected hazardous materials storage. The following materials were observed in amounts that meet or exceed the minimum volumes required for disclosure: - Lead Acid Batteries - Propane REQUIREMENT FOR ELECTRONIC SUBMITTAL OF HMBEP DOCUMENTS: This report serves as notice that the facility must submit the following documents electronically within 30 days of this report: - Business Activities - Owner/Operator Information - Hazardous Materials Inventory - Site Map - Emergency Response Plan - Employee Training Plan The facility is responsible for identifying all hazardous materials, to include hazardous wastes, which are above disclosure thresholds. If there is a change in the type or amount of chemicals that are maintained on site, please submit revised documents (electronically) within 30 days of the [Truncated]

Evaluation Division: Orange County Environmental Health

Evaluation Program: HMRRP

Evaluation Source: CERS

Evaluation Date: 7/25/2016

Violations Found? (Y/N): No

Evaluation General Type: Other/Unknown

Evaluation Type: Other, not routine, done by local agency

Evaluation Note(s): hmbep conditionally accepted This submittal is being conditionally approved in order to facilitate transfer of data to California Electronic Reporting System (CERS) database. The facility will need to make the following revisions in CERS following notification of data transfer: Chemical Description: For lead acid batteries, since sulfuric acid is an extremely hazardous substance, please check the EHS box under the components.

Evaluation Division: Orange County Environmental Health

Evaluation Program: HMRRP

Evaluation Source: CERS

[More Details Link](#)

DATABASE	STATUS	DISTANCE	ELEVATION	MAP ID
RCRA-SQG-US	Listed	0.1 miles SE	61 ft	102
SITE NAME			MAPS	ID
PACIFIC TERMINATIONS, INC			1, 4	CAD981383243
ADDRESS			CITY	ZIP
14830 SNELL ST			LA MIRADA	90638

DETAILS

Additional details may be found online using the following link:

https://enviro.epa.gov/enviro/rcrainfoquery_3.facility_information?pgm_sys_id=CAD981383243

Source Type: Notification

Generator Status Universe: SQG

Generator Status: Small Quantity Generator

Active Site Indicator: H----

Owner Name: CARROLL A WHITTEN

Operator Name: NOT REQUIRED

In Handler Universes: Y

In a Universe: Y

Short Term Generator: N

Importer Activity: N

Mixed Waste Generator: N

Transporter Activity: N

Transfer Facility: N

Recycler Activity: N

Onsite Burner Exemption: N

Furnace Exemption: N

Underground Injection Activity: N

Receives Waste From Off-site: N

Universal Waste: N

Universal Waste Destination Facility: N

Used Oil Universe: NNNNNNN

Federal Universal Waste: N

Active Site Federally Regulated TSDF: -----

Active Site Converter TSDF: -----

[More Details Link](#)

DATABASE	STATUS	DISTANCE	ELEVATION	MAP ID
Cleaners-CA	Listed	0.1 miles SE	60 ft	103
SITE NAME			MAPS	ID
Laundry Answer Co			1, 4	16132
ADDRESS			CITY	ZIP
14747 Artesia Blvd			La Mirada	90638

DETAILS

Facility and Program Information
 County: Los Angeles
 Executive First Name: Not Reported
 Executive Last Name: Not Reported
 Professional Title: Not Reported
 Executive Title: Not Reported
 Executive Gender: Not Reported
 ZIP Four: 6008
 Carrier Route: C018
 Delivery Point Barcode: 992
 Metro Area: LA-Long Bch, CA
 Neighborhood: La Mirada
 Phone Number Combined: (714) 228-0300
 Fax Number Combined: 0
 Toll Free Number Combined: 0
 Website: Not Reported
 Company Description: Not Reported
 Primary SIC Code: 721101
 Primary SIC Description: Laundries
 Primary SIC Ad Size: Not Reported
 Primary SIC Year Appeared: 2012
 SIC Code 1: 721101
 SIC Code 1 Description: Laundries
 SIC Code 1 Ad Size: Not Reported
 SIC Code 1 Year Appeared: Not Reported
 SIC Code 2: Not Reported
 SIC Code 2 Description: Not Reported

[More Details Link](#)

DATABASE	STATUS	DISTANCE	ELEVATION	MAP ID
County-Others-CA	Listed	0.1 miles SE	60 ft	103
SITE NAME			MAPS	ID
CAL-LAB			1, 4	007842-041620-LAC
ADDRESS			CITY	ZIP
14747 ARTESIA BLVD			LA MIRADA	90638

DETAILS

Source of the list: County of Los Angeles
 Responsible Agency: Los Angeles Department of Public Works Industrial Waste & Stormwater Permits
 URL:
<http://ladpw.org/epd/OpenFileReview/Results.aspx?streetno=14747&streetdr=&streetname=ARTESIA&zip=90638>
 File URL:
<http://ladpw.org/epd/OpenFileReview/DMSResults.aspx?fileno=041620>
 File Number: 007842-041620
 Status: OPEN
 Status Description: Open File for record purposes.
 Type: Not Reported
 Type Description: Not Reported

DATABASE	STATUS	DISTANCE	ELEVATION	MAP ID
County-Others-CA	Listed	0.1 miles SE	60 ft	103
SITE NAME			MAPS	ID
CUTTING EDGE ABRASIVES			1, 4	007842-041621-LAC
ADDRESS			CITY	ZIP
14747 ARTESIA BLVD			LA MIRADA	90638

DETAILS

Source of the list: County of Los Angeles
 Responsible Agency: Los Angeles Department of Public Works Industrial Waste & Stormwater Permits
 URL:
<http://ladpw.org/epd/OpenFileReview/Results.aspx?streetno=14747&streetdr=&streetname=ARTESIA&zip=90638>
 File URL:
<http://ladpw.org/epd/OpenFileReview/DMSResults.aspx?fileno=041621>
 File Number: 007842-041621
 Status: OPEN
 Status Description: Open File for record purposes.
 Type: Not Reported
 Type Description: Not Reported

DATABASE	STATUS	DISTANCE	ELEVATION	MAP ID
County-Others-CA	Listed	0.1 miles SE	60 ft	103
SITE NAME			MAPS	ID
C&A SANDWICH			1, 4	007842-035805-LAC
ADDRESS			CITY	ZIP
14747 ARTESIA BLVD			LA MIRADA	90638
DETAILS				
<p>Source of the list: County of Los Angeles Responsible Agency: Los Angeles Department of Public Works Industrial Waste & Stormwater Permits URL: http://ladpw.org/epd/OpenFileReview/Results.aspx?streetno=14747&streetdr=&streetname=ARTESIA&zip=90638 File URL: Not Reported File Number: 007842-035805 Status: OPEN Status Description: Open File for record purposes. Type: Not Reported Type Description: Not Reported</p>				

DATABASE	STATUS	DISTANCE	ELEVATION	MAP ID
County-Others-CA	Listed	0.1 miles SE	60 ft	103
SITE NAME			MAPS	ID
BOREN TOOL CO			1, 4	007842-041619-LAC
ADDRESS			CITY	ZIP
14747 ARTESIA BLVD			LA MIRADA	90638

DETAILS

Source of the list: County of Los Angeles
 Responsible Agency: Los Angeles Department of Public Works Industrial Waste & Stormwater Permits
 URL:
<http://ladpw.org/epd/OpenFileReview/Results.aspx?streetno=14747&streetdr=&streetname=ARTESIA&zip=90638>
 File URL:
<http://ladpw.org/epd/OpenFileReview/DMSResults.aspx?fileno=041619>
 File Number: 007842-041619
 Status: OPEN
 Status Description: Open File for record purposes.
 Type: Not Reported
 Type Description: Not Reported

DATABASE	STATUS	DISTANCE	ELEVATION	MAP ID
County-Others-CA	Listed	0.1 miles SE	60 ft	103
SITE NAME			MAPS	ID
PACIFIC COLOR			1, 4	007842-I08301-LAC
ADDRESS			CITY	ZIP
14747 ARTESIA BLVD			LA MIRADA	90638

DETAILS

Source of the list: County of Los Angeles
 Responsible Agency: Los Angeles Department of Public Works Industrial Waste & Stormwater Permits
 URL:
<http://ladpw.org/epd/OpenFileReview/Results.aspx?streetno=14747&streetdr=&streetname=ARTESIA&zip=90638>
 File URL:
<http://ladpw.org/epd/OpenFileReview/DMSResults.aspx?fileno=I08301>
 File Number: 007842-I08301
 Status: CLOS
 Status Description: Closed File. File no longer has an active permit.
 Type: I
 Type Description: Industrial Waste File

DATABASE	STATUS	DISTANCE	ELEVATION	MAP ID
County-Others-CA	Listed	0.1 miles SE	60 ft	103
SITE NAME			MAPS	ID
ACUTEK US			1, 4	007842-041616-LAC
ADDRESS			CITY	ZIP
14747 ARTESIA BLVD			LA MIRADA	90638
DETAILS				
<p>Source of the list: County of Los Angeles Responsible Agency: Los Angeles Department of Public Works Industrial Waste & Stormwater Permits URL: http://ladpw.org/epd/OpenFileReview/Results.aspx?streetno=14747&streetdr=&streetname=ARTESIA&zip=90638 File URL: http://ladpw.org/epd/OpenFileReview/DMSResults.aspx?fileno=041616 File Number: 007842-041616 Status: OPEN Status Description: Open File for record purposes. Type: Not Reported Type Description: Not Reported</p>				

DATABASE	STATUS	DISTANCE	ELEVATION	MAP ID
County-Others-CA	Listed	0.1 miles SE	60 ft	103
SITE NAME			MAPS	ID
CAL LABS UNIT 4G			1, 4	007842-047684-LAC
ADDRESS			CITY	ZIP
14747 ARTESIA BLVD			LA MIRADA	90638

DETAILS

Source of the list: County of Los Angeles
 Responsible Agency: Los Angeles Department of Public Works Industrial Waste & Stormwater Permits
 URL:
<http://ladpw.org/epd/OpenFileReview/Results.aspx?streetno=14747&streetdr=&streetname=ARTESIA&zip=90638>
 File URL:
<http://ladpw.org/epd/OpenFileReview/DMSResults.aspx?fileno=047684>
 File Number: 007842-047684
 Status: OPEN
 Status Description: Open File for record purposes.
 Type: Not Reported
 Type Description: Not Reported

DATABASE	STATUS	DISTANCE	ELEVATION	MAP ID
County-Others-CA	Listed	0.1 miles SE	60 ft	103
SITE NAME			MAPS	ID
UNICO CYBERCOM AMERICA INC			1, 4	007842-041626-LAC
ADDRESS			CITY	ZIP
14747 ARTESIA BLVD			LA MIRADA	90638

DETAILS

Source of the list: County of Los Angeles
 Responsible Agency: Los Angeles Department of Public Works Industrial Waste & Stormwater Permits
 URL:
<http://ladpw.org/epd/OpenFileReview/Results.aspx?streetno=14747&streetdr=&streetname=ARTESIA&zip=90638>
 File URL:
<http://ladpw.org/epd/OpenFileReview/DMSResults.aspx?fileno=041626>
 File Number: 007842-041626
 Status: OPEN
 Status Description: Open File for record purposes.
 Type: Not Reported
 Type Description: Not Reported

DATABASE	STATUS	DISTANCE	ELEVATION	MAP ID
County-Others-CA	Listed	0.1 miles SE	60 ft	103
SITE NAME			MAPS	ID
DOLSSAN TRADING CO			1, 4	007842-041622-LAC
ADDRESS			CITY	ZIP
14747 ARTESIA BLVD			LA MIRADA	90638
DETAILS				
<p>Source of the list: County of Los Angeles Responsible Agency: Los Angeles Department of Public Works Industrial Waste & Stormwater Permits URL: http://ladpw.org/epd/OpenFileReview/Results.aspx?streetno=14747&streetdr=&streetname=ARTESIA&zip=90638 File URL: http://ladpw.org/epd/OpenFileReview/DMSResults.aspx?fileno=041622 File Number: 007842-041622 Status: OPEN Status Description: Open File for record purposes. Type: Not Reported Type Description: Not Reported</p>				

DATABASE	STATUS	DISTANCE	ELEVATION	MAP ID
County-Others-CA	Listed	0.1 miles SE	60 ft	103
SITE NAME			MAPS	ID
RARON MFG INC			1, 4	007842-041625-LAC
ADDRESS			CITY	ZIP
14747 ARTESIA BLVD			LA MIRADA	90638

DETAILS

Source of the list: County of Los Angeles
 Responsible Agency: Los Angeles Department of Public Works Industrial Waste & Stormwater Permits
 URL:
<http://ladpw.org/epd/OpenFileReview/Results.aspx?streetno=14747&streetdr=&streetname=ARTESIA&zip=90638>
 File URL:
<http://ladpw.org/epd/OpenFileReview/DMSResults.aspx?fileno=041625>
 File Number: 007842-041625
 Status: OPEN
 Status Description: Open File for record purposes.
 Type: Not Reported
 Type Description: Not Reported

DATABASE	STATUS	DISTANCE	ELEVATION	MAP ID
County-Others-CA	Listed	0.1 miles SE	60 ft	103
SITE NAME			MAPS	ID
SOOMIN			1, 4	026279-035802-LAC
ADDRESS			CITY	ZIP
14747 ARTESIA BLVD #1B			LA MIRADA	90638

DETAILS

Source of the list: County of Los Angeles
 Responsible Agency: Los Angeles Department of Public Works Industrial Waste & Stormwater Permits
 URL: Not Reported
 File URL:
<http://ladpw.org/epd/OpenFileReview/DMSResults.aspx?fileno=035802>
 File Number: 026279-035802
 Status: OPEN
 Status Description: Open File for record purposes.
 Type: Not Reported
 Type Description: Not Reported

DATABASE	STATUS	DISTANCE	ELEVATION	MAP ID
County-Others-CA	Listed	0.1 miles SE	60 ft	103
SITE NAME			MAPS	ID
SPL ELECTRONICS			1, 4	026282-035808-LAC
ADDRESS			CITY	ZIP
14747 ARTESIA BLVD #3G			LA MIRADA	90638
DETAILS				
<p>Source of the list: County of Los Angeles Responsible Agency: Los Angeles Department of Public Works Industrial Waste & Stormwater Permits URL: Not Reported File URL: http://ladpw.org/epd/OpenFileReview/DMSResults.aspx?fileno=035808 File Number: 026282-035808 Status: OPEN Status Description: Open File for record purposes. Type: Not Reported Type Description: Not Reported</p>				

DATABASE	STATUS	DISTANCE	ELEVATION	MAP ID
County-Others-CA	Listed	0.1 miles SE	60 ft	103
SITE NAME			MAPS	ID
EXPRESS DENTAL PRODUCTS INC			1, 4	007842-041623-LAC
ADDRESS			CITY	ZIP
14747 ARTESIA BLVD			LA MIRADA	90638

DETAILS

Source of the list: County of Los Angeles
 Responsible Agency: Los Angeles Department of Public Works Industrial Waste & Stormwater Permits
 URL:
<http://ladpw.org/epd/OpenFileReview/Results.aspx?streetno=14747&streetdr=&streetname=ARTESIA&zip=90638>
 File URL:
<http://ladpw.org/epd/OpenFileReview/DMSResults.aspx?fileno=041623>
 File Number: 007842-041623
 Status: OPEN
 Status Description: Open File for record purposes.
 Type: Not Reported
 Type Description: Not Reported

DATABASE	STATUS	DISTANCE	ELEVATION	MAP ID
County-Others-CA	Listed	0.1 miles SE	60 ft	103
SITE NAME			MAPS	ID
AERO MILL			1, 4	007842-041618-LAC
ADDRESS			CITY	ZIP
14747 ARTESIA BLVD			LA MIRADA	90638

DETAILS

Source of the list: County of Los Angeles
 Responsible Agency: Los Angeles Department of Public Works Industrial Waste & Stormwater Permits
 URL:
<http://ladpw.org/epd/OpenFileReview/Results.aspx?streetno=14747&streetdr=&streetname=ARTESIA&zip=90638>
 File URL:
<http://ladpw.org/epd/OpenFileReview/DMSResults.aspx?fileno=041618>
 File Number: 007842-041618
 Status: OPEN
 Status Description: Open File for record purposes.
 Type: Not Reported
 Type Description: Not Reported

DATABASE	STATUS	DISTANCE	ELEVATION	MAP ID
County-Others-CA	Listed	0.1 miles SE	60 ft	103
SITE NAME			MAPS	ID
INDUSTRIAL COOLING ENG INC			1, 4	007842-041624-LAC
ADDRESS			CITY	ZIP
14747 ARTESIA BLVD			LA MIRADA	90638
DETAILS				
<p>Source of the list: County of Los Angeles Responsible Agency: Los Angeles Department of Public Works Industrial Waste & Stormwater Permits URL: http://ladpw.org/epd/OpenFileReview/Results.aspx?streetno=14747&streetdr=&streetname=ARTESIA&zip=90638 File URL: http://ladpw.org/epd/OpenFileReview/DMSResults.aspx?fileno=041624 File Number: 007842-041624 Status: OPEN Status Description: Open File for record purposes. Type: Not Reported Type Description: Not Reported</p>				

DATABASE	STATUS	DISTANCE	ELEVATION	MAP ID
County-Others-CA	Listed	0.1 miles SE	60 ft	103
SITE NAME			MAPS	ID
KAISER CONT RUBBER & SALES			1, 4	007842-035786-LAC
ADDRESS			CITY	ZIP
14747 ARTESIA BLVD			LA MIRADA	90638

DETAILS

Source of the list: County of Los Angeles
 Responsible Agency: Los Angeles Department of Public Works Industrial Waste & Stormwater Permits
 URL:
<http://ladpw.org/epd/OpenFileReview/Results.aspx?streetno=14747&streetdr=&streetname=ARTESIA&zip=90638>
 File URL:
<http://ladpw.org/epd/OpenFileReview/DMSResults.aspx?fileno=035786>
 File Number: 007842-035786
 Status: OPEN
 Status Description: Open File for record purposes.
 Type: Not Reported
 Type Description: Not Reported

DATABASE	STATUS	DISTANCE	ELEVATION	MAP ID
Hist-Service Stations	Listed	0.1 miles SE	60 ft	103
SITE NAME			MAPS	ID
Oil & Gas			1 , 4	153323
ADDRESS			CITY	ZIP
14747 Artesia Blvd			La Mirada	90638
DETAILS				
Site Added: 1/1/2013				

DATABASE	STATUS	DISTANCE	ELEVATION	MAP ID
RCRA-NON-US	Listed	0.1 miles SE	60 ft	103
SITE NAME			MAPS	ID
EXPRESS DENTAL PRODUCTS IN			1 , 4	CAL000253158
ADDRESS			CITY	ZIP
14747 ARTESIA BLVD UNIT 5M			LA MIRADA	90638

DETAILS

Additional details may be found online using the following link:

https://enviro.epa.gov/enviro/rcrainfoquery_3.facility_information?pgm_sys_id=CAL000253158

Source Type: Implementer

Generator Status Universe: N

Generator Status: Non-Generator

NAICS1: DENTAL EQUIPMENT AND SUPPLIES MANUFACTURING

Active Site Indicator: H----

Owner Name: EXPRESS DENTAL PRODUCTS IN

Operator Name: DON SMOLLETT

In Handler Universes: Y

In a Universe: Y

Short Term Generator: N

Importer Activity: N

Mixed Waste Generator: N

Transporter Activity: Y

Transfer Facility: N

Recycler Activity: N

Onsite Burner Exemption: N

Furnace Exemption: N

Underground Injection Activity: N

Receives Waste From Off-site: N

Universal Waste: N

Universal Waste Destination Facility: Y

Used Oil Universe: NNNNNNN

Federal Universal Waste: N

Active Site Federally Regulated TSDF: -----

[More Details Link](#)

DATABASE	STATUS	DISTANCE	ELEVATION	MAP ID
AIR-DIST-CA	Listed	0.1 miles NW	52 ft	104
SITE NAME			MAPS	ID
VOGUE MOTORS			1 , 4	155232-SC
ADDRESS			CITY	ZIP
17517 FABRICA WAY SUITE "L"			CERRITOS	90703

DETAILS

District: South Coast AQMD
 Compliance URL:
http://www3.aqmd.gov/webappl/fim/prog/novnc.aspx?fac_id=155232
 Note: For additional Facility, Equipment, Emissions, Hearing Board or Transportation Plan Information click on different tabs.
 Facility Id: 155232
 County Code: LA
 County: Los Angeles
 Facility Status Code: I
 Facility Status: INACTIVE
 Number of Employees: 1
 Location Zip Code Extension: Not Reported
 Facility Representative First Name: PETER
 Facility Representative Last Name: CHOW
 Location Area Code: 714
 Location Phone Number: 9869633
 Location Phone Extension: Not Reported
 Mailing Address: 169 W ORANGETHORPE AVE
 Mailing City: PLACENTIA
 Mailing State: CA
 Mailing Zip Code: 92870
 Mailing Zip Code Extension: Not Reported
 Mailing Area Code: 714
 Mailing Phone Number: 9869633
 Mailing Phone Extension: Not Reported
 Mailing Representative First Name: PETER
 Mailing Representative Last Name: CHOW

[More Details Link](#)

DATABASE	STATUS	DISTANCE	ELEVATION	MAP ID
Hist-CalFID-CA	Listed	0.1 miles NW	52 ft	104
SITE NAME			MAPS	ID
OPTICAL DISC CORPORATION			1 , 4	311104
ADDRESS			CITY	ZIP
17517H FABRICA WAY			CERRITOS	907010000
DETAILS				
Reported Date: 1998				

DATABASE	STATUS	DISTANCE	ELEVATION	MAP ID
Air-CA	Listed	0.1 miles SE	99 ft	105
SITE NAME			MAPS	ID
APRO LLC DBA UNITED OIL #38			1, 4	SC AQMD-SC-177853
ADDRESS			CITY	ZIP
5262 S BEACH BLVD			BUENA PARK	90620
DETAILS				
<p>Toxic Facility Information</p> <p>Agency ID Desc: The first portion is the Air Quality District, the second portion is the County, the last is the Facility ID</p> <p>Facility ID: 177853</p> <p>Database Year: 2015</p> <p>Air Basin: SC</p> <p>County Code: 30</p> <p>District Code: SC</p> <p>District: SOUTH COAST AQMD</p> <p>Facility SIC Code: 9999</p> <p>COID: ORA</p> <p>Prioritization Thresholds: Not Reported</p> <p>Health Risk Assessment (HRA): Not Reported</p> <p>Non-Cancer Chronic Hazard Index: Not Reported</p> <p>Non-Cancer Acute Hazard Index: Not Reported</p> <p>CHAPIS: Not Reported</p> <p>CERR Code: Not Reported</p> <p>Pollutant Information</p> <p>: Not Reported</p>				

DATABASE	STATUS	DISTANCE	ELEVATION	MAP ID
AIR-DIST-CA	Listed	0.1 miles SE	99 ft	105
SITE NAME			MAPS	ID
UNION OIL CO. OF CALIF (NO. 351831)			1, 4	171347-SC
ADDRESS			CITY	ZIP
5262 S BEACH BLVD			BUENA PARK	90621

DETAILS

District: South Coast AQMD
 Compliance URL:
http://www3.aqmd.gov/webappl/fim/prog/novnc.aspx?fac_id=171347
 Note: For additional Facility, Equipment, Emissions, Hearing Board or Transporation Plan Information click on different tabs.
 Facility Id: 171347
 County Code: OR
 County: Orange
 Facility Status Code: A
 Facility Status: ACTIVE
 Number of Employees: 0
 Location Zip Code Extension: Not Reported
 Facility Representative First Name: BRETT
 Facility Representative Last Name: HUNTER
 Location Area Code: 925
 Location Phone Number: 7906272
 Location Phone Extension: Not Reported
 Mailing Address: 320 COMMERCE SUITE 200
 Mailing City: IRVINE
 Mailing State: CA
 Mailing Zip Code: 92602
 Mailing Zip Code Extension: Not Reported
 Mailing Area Code: 714
 Mailing Phone Number: 5083135
 Mailing Phone Extension: Not Reported
 Mailing Representative First Name: ZACHARY
 Mailing Representative Last Name: MASON

[More Details Link](#)

DATABASE	STATUS	DISTANCE	ELEVATION	MAP ID
AIR-DIST-CA	Listed	0.1 miles SE	99 ft	105
SITE NAME			MAPS	ID
CONOCOPHILLIPS COMPANY			1 , 4	142614-SC
ADDRESS			CITY	ZIP
5262 BEACH BLVD			BUENA PARK	90621

DETAILS

District: South Coast AQMD
 Compliance URL:
http://www3.aqmd.gov/webappl/fim/prog/novnc.aspx?fac_id=142614
 Note: For additional Facility, Equipment, Emissions, Hearing Board or Transporation Plan Information click on different tabs.
 Facility Id: 142614
 County Code: OR
 County: Orange
 Facility Status Code: S
 Facility Status: SOLD
 Number of Employees: 0
 Location Zip Code Extension: Not Reported
 Facility Representative First Name: CHRIS
 Facility Representative Last Name: SWARTZ
 Location Area Code: 714
 Location Phone Number: 4287719
 Location Phone Extension: Not Reported
 Mailing Address: 3900 KILROY AIRPORT WAY STE 210, ATTN:LINH C. HUYNH
 Mailing City: LONG BEACH
 Mailing State: CA
 Mailing Zip Code: 90806
 Mailing Zip Code Extension: Not Reported
 Mailing Area Code: 562
 Mailing Phone Number: 2901720
 Mailing Phone Extension: Not Reported
 Mailing Representative First Name: LINH C.
 Mailing Representative Last Name: HUYNH

[More Details Link](#)

DATABASE	STATUS	DISTANCE	ELEVATION	MAP ID
AIR-DIST-CA	Listed	0.1 miles SE	99 ft	105
SITE NAME			MAPS	ID
CONOCOPHILLIPS CO 254914 I. KALANTARI			1 , 4	111541-SC
ADDRESS			CITY	ZIP
5262 S BEACH BLVD			BUENA PARK	90620

DETAILS

District: South Coast AQMD
 Compliance URL:
http://www3.aqmd.gov/webappl/fim/prog/novnc.aspx?fac_id=111541
 Note: For additional Facility, Equipment, Emissions, Hearing Board or Transporation Plan Information click on different tabs.
 Facility Id: 111541
 County Code: OR
 County: Orange
 Facility Status Code: S
 Facility Status: SOLD
 Number of Employees: 0
 Location Zip Code Extension: Not Reported
 Facility Representative First Name: IRADJ
 Facility Representative Last Name: KALANTARI
 Location Area Code: 714
 Location Phone Number: 5213040
 Location Phone Extension: Not Reported
 Mailing Address: 600 N DAIRY ASHFORD, TA-1136B ATTN: LICENSE & PERMITS
 Mailing City: HOUSTON
 Mailing State: TX
 Mailing Zip Code: 77079
 Mailing Zip Code Extension: 1175
 Mailing Area Code: 714
 Mailing Phone Number: 5213040
 Mailing Phone Extension: Not Reported
 Mailing Representative First Name: IRADJ
 Mailing Representative Last Name: KALANTARI

[More Details Link](#)

DATABASE	STATUS	DISTANCE	ELEVATION	MAP ID
AIR-DIST-CA	Listed	0.1 miles SE	99 ft	105
SITE NAME			MAPS	ID
APRO LLC #38			1 , 4	155212-SC
ADDRESS			CITY	ZIP
5262 S BEACH BLVD			BUENA PARK	90620

DETAILS

District: South Coast AQMD
 Compliance URL:
http://www3.aqmd.gov/webappl/fim/prog/novnc.aspx?fac_id=155212
 Note: For additional Facility, Equipment, Emissions, Hearing Board or Transporation Plan Information click on different tabs.
 Facility Id: 155212
 County Code: OR
 County: Orange
 Facility Status Code: S
 Facility Status: SOLD
 Number of Employees: 0
 Location Zip Code Extension: Not Reported
 Facility Representative First Name: SHELLY
 Facility Representative Last Name: MICUCCI
 Location Area Code: 310
 Location Phone Number: 8086812
 Location Phone Extension: Not Reported
 Mailing Address: 17311 S MAIN ST
 Mailing City: GARDENA
 Mailing State: CA
 Mailing Zip Code: 90248
 Mailing Zip Code Extension: Not Reported
 Mailing Area Code: 310
 Mailing Phone Number: 8086812
 Mailing Phone Extension: Not Reported
 Mailing Representative First Name: SHELLY
 Mailing Representative Last Name: MICUCCI

[More Details Link](#)

DATABASE	STATUS	DISTANCE	ELEVATION	MAP ID
AIR-DIST-CA	Listed	0.1 miles SE	99 ft	105
SITE NAME			MAPS	ID
UNOCAL DLR, SS#4914			1 , 4	101078-SC
ADDRESS			CITY	ZIP
5262 BEACH BLVD			BUENA PARK	90620

DETAILS

District: South Coast AQMD
 Compliance URL:
http://www3.aqmd.gov/webappl/fim/prog/novnc.aspx?fac_id=101078
 Note: For additional Facility, Equipment, Emissions, Hearing Board or Transporation Plan Information click on different tabs.
 Facility Id: 101078
 County Code: OR
 County: Orange
 Facility Status Code: S
 Facility Status: SOLD
 Number of Employees: 0
 Location Zip Code Extension: Not Reported
 Facility Representative First Name: IRADJ
 Facility Representative Last Name: KALANTARI
 Location Area Code: 714
 Location Phone Number: 5727645
 Location Phone Extension: Not Reported
 Mailing Address: PO BOX 2390 RM 2133 ENVIRO COMPLIANCE
 Mailing City: SANTA ANA
 Mailing State: CA
 Mailing Zip Code: 92707
 Mailing Zip Code Extension: Not Reported
 Mailing Area Code: 714
 Mailing Phone Number: 5727645
 Mailing Phone Extension: Not Reported
 Mailing Representative First Name: IRADJ
 Mailing Representative Last Name: KALANTARI

[More Details Link](#)

DATABASE	STATUS	DISTANCE	ELEVATION	MAP ID
AIR-DIST-CA	Listed	0.1 miles SE	99 ft	105
SITE NAME			MAPS	ID
APRO LLC DBA UNITED OIL #38			1, 4	177853-SC
ADDRESS			CITY	ZIP
5262 S BEACH BLVD			BUENA PARK	90620

DETAILS

District: South Coast AQMD
 Compliance URL:
http://www3.aqmd.gov/webappl/fim/prog/novnc.aspx?fac_id=177853
 Note: For additional Facility, Equipment, Emissions, Hearing Board or Transporation Plan Information click on different tabs.
 Facility Id: 177853
 County Code: OR
 County: Orange
 Facility Status Code: A
 Facility Status: ACTIVE
 Number of Employees: 0
 Location Zip Code Extension: Not Reported
 Facility Representative First Name: MICHAEL
 Facility Representative Last Name: SANCHEZ
 Location Area Code: 310
 Location Phone Number: 3233992
 Location Phone Extension: 290
 Mailing Address: 17311 S MAIN ST
 Mailing City: GARDENA
 Mailing State: CA
 Mailing Zip Code: 90248
 Mailing Zip Code Extension: Not Reported
 Mailing Area Code: 310
 Mailing Phone Number: 3233992
 Mailing Phone Extension: 290
 Mailing Representative First Name: MICHAEL
 Mailing Representative Last Name: SANCHEZ

[More Details Link](#)

DATABASE	STATUS	DISTANCE	ELEVATION	MAP ID
CERS-CA	Listed	0.1 miles SE	99 ft	105
SITE NAME			MAPS	ID
CONOCOPHILLIPS #254914			1 , 4	10513330
ADDRESS			CITY	ZIP
5262 BEACH BLVD			BUENA PARK	90621

DETAILS

General Program & Facility Information

CERS ID: 10513330
 Facility ID: FA0024311
 Facility Regulator Key ID: FA0024311
 Organization Code: 90439306
 Business/Organization Name: CONOCOPHILLIPS #254914
 Multiple Jurisdictional Business? (Y/N): No
 Business Origin: EDT
 Count of Business' CERS User Accounts: 0
 Facility Count for Business: 1
 Last Submittal Date (any element): Not Reported
 Count of Submitted Elements: 0
 Remote Facility? (Y/N): No
 Small Quantity Generator Facility? (Y/N): No
 Local Facility Grouping: Not Reported

Facility Specific Information

Assessor Parcel Number (APN): Not Reported
 Number of Employees: Not Reported
 Property Owner Name: Not Reported
 Property Owner Phone Number: Not Reported
 Property Owner Mailing Address: Not Reported
 Property Owner Mailing City: Not Reported
 Property Owner Mailing State: Not Reported
 Property Owner Mailing Zip Code: Not Reported
 Property Owner Mailing Country: Not Reported

[More Details Link](#)

DATABASE	STATUS	DISTANCE	ELEVATION	MAP ID
CERS-CA	Listed	0.1 miles SE	99 ft	105
SITE NAME			MAPS	ID
UNITED #038			1, 4	10414063
ADDRESS			CITY	ZIP
5262 S. BEACH BLVD.			BUENA PARK	90620

DETAILS

General Program & Facility Information

CERS ID: 10414063
 Facility ID: Not Reported
 Facility Regulator Key ID: Not Reported
 Organization Code: 90161914
 Business/Organization Name: APRO, LLC
 Multiple Jurisdictional Business? (Y/N): Yes
 Business Origin: Business
 Count of Business' CERS User Accounts: 9
 Facility Count for Business: 229
 Last Submittal Date (any element): 11/2/2016 7:06:41 AM
 Count of Submitted Elements: 60
 Remote Facility? (Y/N): No
 Small Quantity Generator Facility? (Y/N): No
 Local Facility Grouping: Not Reported

Facility Specific Information

Assessor Parcel Number (APN): 066 562 02
 Number of Employees: 4
 Property Owner Name: CF UNITED PROPCO LLC
 Property Owner Phone Number: 310-323-3992
 Property Owner Mailing Address: 17311 S. MAIN ST.
 Property Owner Mailing City: GARDENA
 Property Owner Mailing State: CA
 Property Owner Mailing Zip Code: 90248
 Property Owner Mailing Country: United States

[More Details Link](#)

DATABASE	STATUS	DISTANCE	ELEVATION	MAP ID
County-LUST-Closed-CA	Closed	0.1 miles SE	99 ft	105
SITE NAME			MAPS	ID
TOSCO - 76 # 4914			1 , 4	RO0002479-ORG
ADDRESS			CITY	ZIP
5262 S BEACH BLVD			BUENA PARK	90620

DETAILS
<p>County: Orange Record ID: RO0002479 Case ID: 94UT061</p> <p>Case Closed Date: 11/7/1995 Type of Closure: Closure certification issued Status: Not Reported Case Type Code: S Released Substance: Gasoline-Automotive (motor gasoline and additives), leaded & unleaded</p>

DATABASE	STATUS	DISTANCE	ELEVATION	MAP ID
County-LUST-Open-CA	Open	0.1 miles SE	99 ft	105
SITE NAME			MAPS	ID
TOSCO - 76 #4914			1 , 4	RO0002240-ORG
ADDRESS			CITY	ZIP
5262 BEACH BLVD			BUENA PARK	90621
DETAILS				
<p>County: Orange Record ID: RO0002240 Case ID: 98UT048</p> <p>Case Closed Date: Not Reported Type of Closure: Not Reported Status: Not Reported Case Type Code: O Released Substance: Gasoline-Automotive (motor gasoline and additives), leaded & unleaded</p>				

DATABASE	STATUS	DISTANCE	ELEVATION	MAP ID
County-Others-CA	Listed	0.1 miles SE	99 ft	105
SITE NAME			MAPS	ID
UNITED OIL #38			1, 4	FA0051539-ORG
ADDRESS			CITY	ZIP
5262 BEACH BLVD			BUENA PARK	90620
DETAILS				
County: Orange Responsible Agency: Orange County Environmental Health Type of Listing: Hazardous Waste Facilities Facility ID: FA0051539 Date Run: 7/13/2018 5:50 PM				

DATABASE	STATUS	DISTANCE	ELEVATION	MAP ID
County-UST-CA	Listed	0.1 miles SE	99 ft	105
SITE NAME			MAPS	ID
UNITED OIL #38			1, 4	FA0051539-ORG
ADDRESS			CITY	ZIP
5262 BEACH BLVD			BUENA PARK	90620
DETAILS				
County: Orange Responsible Agency: Orange County, Environmental Health Division Facility ID: FA0051539 Record ID: Not Reported Released Substance(s): Not Reported Current Status: Not Reported Current Status Date: Not Reported Type of Closure: Not Reported Agency Provided Longitude: Not Reported Agency Provided Latitude: Not Reported				

DATABASE	STATUS	DISTANCE	ELEVATION	MAP ID
CRSP-CA	Listed	0.1 miles SE	99 ft	105
SITE NAME			MAPS	ID
TOSCO - 76 #4914			1, 4	246960
ADDRESS			CITY	ZIP
5262 BEACH			BUENA PARK	90621
DETAILS				
<p>Site Regulated Program Information</p> <p>Site ID: 246960</p> <p>Site EI ID: T0605999110</p> <p>Agency Provided Latitude: 33.884487</p> <p>Agency Provided Longitude: -117.995088</p> <p>Program Description: Leaking Underground Storage Tank Cleanup Site</p> <p>Evaluation Information</p> <p>: Not Reported</p> <p>: Violation Information</p> <p>: Not Reported</p> <p>: Enforcement Information</p> <p>: Not Reported</p> <p>: Chemical Information</p> <p>: Not Reported</p> <p>: Coordinate Information</p> <p>: Not Reported</p> <p>:</p>				

DATABASE	STATUS	DISTANCE	ELEVATION	MAP ID
CRSP-CA	Listed	0.1 miles SE	99 ft	105
SITE NAME			MAPS	ID
TOSCO - 76 # 4914			1, 4	201602
ADDRESS			CITY	ZIP
5262 BEACH			BUENA PARK	90620

DETAILS

Site Regulated Program Information

Site ID: 201602

Site EI ID: T0605901792

Agency Provided Latitude: 33.885183

Agency Provided Longitude: -117.994776

Program Description: Leaking Underground Storage Tank Cleanup Site

Evaluation Information

: Not Reported

: Violation Information

: Not Reported

: Enforcement Information

: Not Reported

: Chemical Information

: Not Reported

: Coordinate Information

: Not Reported

:

DATABASE	STATUS	DISTANCE	ELEVATION	MAP ID
CRSP-CA	Listed	0.1 miles SE	99 ft	105
SITE NAME			MAPS	ID
UNITED #038			1, 4	78951
ADDRESS			CITY	ZIP
5262 S. BEACH BLVD.			BUENA PARK	90620

DETAILS

Site Regulated Program Information

Site ID: 78951

Site EI ID: 10414063

Agency Provided Latitude: 33.88456

Agency Provided Longitude: -117.99493

Program Description: Chemical Storage Facilities

Program Description: Hazardous Waste Generator

Program Description: Underground Storage Tank

Evaluation Information

Evaluation Date: 2/22/2018

Violations Found? (Y/N): No

Evaluation General Type: Compliance Evaluation Inspection

Evaluation Type: Routine done by local agency

Evaluation Note(s): INSPECTOR COMMENTS: On site to witness monitoring system certification testing activities and to conduct routine UST inspection. Testing was conducted by John Kneisel of Petroleum Tank Testing. Tester certifications (VR, ICC, VMI) were verified. Certification stickers were attached to all tested components. Please submit the test reports to this Agency within 30 days. The facility has three single-walled tanks (87,91, D) monitored by a Veeder Root TLS-350R system. Site has flappers for overfill prevention. Sump sensors alarmed properly (visual and audible) and shut down respective turbine when submerged in water for the 87, 91 and D tanks. UDC uses Bravo Float & Chain sensors and 208 in UDC 9/10 all sensors are functional. Fail-safe, sensor out and emergency shut off were tested and passed. Line leak detectors were tested and passed. Spill buckets were tested visually without any changes in water level. The following documents were available for [Truncated]

Evaluation Division: Orange County Environmental Health

Evaluation Program: UST

Evaluation Source: CERS

Evaluation Date: 2/22/2018

Violations Found? (Y/N): Yes

Evaluation General Type: Compliance Evaluation Inspection

Evaluation Type: Routine done by local agency

[More Details Link](#)

DATABASE	STATUS	DISTANCE	ELEVATION	MAP ID
ENF-CA	Listed	0.1 miles SE	99 ft	105
SITE NAME			MAPS	ID
TOSCO - 76 #4914			1, 4	T0605999110
ADDRESS			CITY	ZIP
5262 BEACH			BUENA PARK	90621

DETAILS

Global ID: T0605999110

County: Orange

Site History: Please refer to recent Site Documents or Monitoring Reports in GeoTracker for site history. Orange County is not responsible for the accuracy of any professional interpretations provided in reports submitted by consultants for the responsible party.

Case Type: LUST Cleanup Site

Status: Completed - Case Closed

Lead Agency: ORANGE COUNTY LOP

Case Worker: DB

Local Agency: ORANGE COUNTY LOP

RB Case Number: 083003705T

Loc Case Number: 98UT048

File Location: Local Agency

Potential Contaminants of Concern: Gasoline

Potential Media Affected: Other Groundwater (uses other than drinking water)

How Discovered: Property Sale/Transaction

How Discovered Description: Not Reported

Stop Method: Other Means

Stop Method Description: Not Reported

Action Date: 2015-05-08

Action Type: ENFORCEMENT

Action: Closure/No Further Action Letter

Action Date: 2014-11-18

Action Type: ENFORCEMENT

Action: Staff Letter

Action Date: 2014-09-18

Action Type: ENFORCEMENT

[More Details Link](#)

DATABASE	STATUS	DISTANCE	ELEVATION	MAP ID
Hist-LUSTIS-CA	Listed	0.1 miles SE	99 ft	105
SITE NAME			MAPS	ID
UNOCAL SERVICE STATION #4914			1 , 4	1217692
ADDRESS			CITY	ZIP
5262 BEACH BOULEVARD, SOUTH			BUENA PARK	90620
DETAILS				
Reported Date: 1998				

DATABASE	STATUS	DISTANCE	ELEVATION	MAP ID
Hist-Regional-Other-CA	Listed	0.1 miles SE	99 ft	105
SITE NAME			MAPS	ID
UNOCAL #4914			1, 4	3781206
ADDRESS			CITY	ZIP
5262 BEACH BLVD			BUENA PARK	90620
DETAILS				
<p>Reported Date: 1998 List: Orange County-Groundwater Cleanup Program Agency: Orange County Health Care Agency</p>				

DATABASE	STATUS	DISTANCE	ELEVATION	MAP ID
Hist-Regional-UST-CA	Listed	0.1 miles SE	99 ft	105
SITE NAME			MAPS	ID
UNOCAL SERVICE STATION #4914			1, 4	1217692
ADDRESS			CITY	ZIP
5262 BEACH BOULEVARD SOUTH			BUENA PARK	
DETAILS				
<p>Reported Date: 1998 List: Region #8-Santa Ana Regional Underground Tank Database List Agency: Regional Water Quality Control Board, Region #8</p>				

DATABASE	STATUS	DISTANCE	ELEVATION	MAP ID
Hist-Service Stations	Listed	0.1 miles SE	99 ft	105
SITE NAME			MAPS	ID
Al's 76			1, 4	38837
ADDRESS			CITY	ZIP
5262 Beach Blvd			Buena Park	90621

DETAILS				
Sic Code: 5541 Desc: Service Stations/Vehicle Fueling Site Added: 2/2010				

DATABASE	STATUS	DISTANCE	ELEVATION	MAP ID
Hist-Service Stations	Listed	0.1 miles SE	99 ft	105
SITE NAME			MAPS	ID
Apr 38 Unocal			1 , 4	152179
ADDRESS			CITY	ZIP
5262 Beach Blvd			Buena Park	90621
DETAILS				
Site Added: 1/1/2013				

DATABASE	STATUS	DISTANCE	ELEVATION	MAP ID
Hist-UST-CA	Listed	0.1 miles SE	99 ft	105
SITE NAME			MAPS	ID
UNION OIL SERVICE STATION 491			1 , 4	272865
ADDRESS			CITY	ZIP
5262 S BEACH BLVD			BUENA PARK	90620
DETAILS				
Note: ID has been assigned by ERS Tank Details: http://geotracker.waterboards.ca.gov/ustpdfs/pdf/0002D60D.pdf County: Orange				

DATABASE	STATUS	DISTANCE	ELEVATION	MAP ID
LUST-Closed-CA	Completed - Case Closed	0.1 miles SE	99 ft	105
SITE NAME			MAPS	ID
TOSCO - 76 #4914			1, 4	T0605999110
ADDRESS			CITY	ZIP
5262 BEACH			BUENA PARK	90621
DETAILS				
<p>Sites Details</p> <p>URL: http://geotracker.waterboards.ca.gov/profile_report.asp?global_id=T0605999110 Global ID: T0605999110 Case Type: LUST Cleanup Site Status: Completed - Case Closed Status Date: Not Reported CUF Case: NO Lead Agency: ORANGE COUNTY LOP Case Worker: DB Local Agency: ORANGE COUNTY LOP RB Case Number: 083003705T Loc Case Number: 98UT048 File Location: Local Agency Potential Contaminants of Concern: Gasoline Potential Media Affected: Other Groundwater (uses other than drinking water) Site History: Please refer to recent Site Documents or Monitoring Reports in GeoTracker for site history. Orange County is not responsible for the accuracy of any professional interpretations provided in reports submitted by consultants for the responsible party. Begin Date: 1998-07-20 00:00:00 How Discovered: Property Sale/Transaction How Discovered Description: Not Reported Stop Method: Other Means Stop Method Description: Not Reported Agency Provided Latitude: 33.884487448 Agency Provided Longitude: -117.995088646</p> <p>Regulatory Activities Details</p> <p>More Details Link</p>				

DATABASE	STATUS	DISTANCE	ELEVATION	MAP ID
LUST-Closed-CA	Completed - Case Closed	0.1 miles SE	99 ft	105
SITE NAME			MAPS	ID
TOSCO - 76 # 4914			1, 4	T0605901792
ADDRESS			CITY	ZIP
5262 BEACH			BUENA PARK	90620
DETAILS				
<p>Sites Details</p> <p>URL: http://geotracker.waterboards.ca.gov/profile_report.asp?global_id=T0605901792 Global ID: T0605901792 Case Type: LUST Cleanup Site Status: Completed - Case Closed Status Date: Not Reported CUF Case: YES Lead Agency: ORANGE COUNTY LOP Case Worker: DB Local Agency: ORANGE COUNTY LOP RB Case Number: 083002552T Loc Case Number: 94UT061 File Location: Local Agency Potential Contaminants of Concern: Gasoline Potential Media Affected: Soil Site History: Not Reported Begin Date: 1994-10-11 00:00:00 How Discovered: Tank Closure How Discovered Description: Not Reported Stop Method: Close and Remove Tank Stop Method Description: Not Reported Agency Provided Latitude: 33.885183 Agency Provided Longitude: -117.9947762</p> <p>Regulatory Activities Details</p> <p>More Details Link</p>				

DATABASE	STATUS	DISTANCE	ELEVATION	MAP ID
RCRA-NON-US	Listed	0.1 miles SE	99 ft	105
SITE NAME			MAPS	ID
APRO LLC DBA UNITED OIL 38			1, 4	CAL000398667
ADDRESS			CITY	ZIP
5262 BEACH BLVD			BUENA PARK	90621
DETAILS				
<p>Additional details may be found online using the following link:</p> <p>https://enviro.epa.gov/enviro/rcrainfoquery_3.facility_information?pgm_sys_id=CAL000398667</p> <p>Source Type: Implementer Generator Status Universe: N Generator Status: Non-Generator NAICS1: OTHER GASOLINE STATIONS Active Site Indicator: H---- Owner Name: APRO LLC Operator Name: TOM ROBINS In Handler Universes: Y In a Universe: Y Short Term Generator: N Importer Activity: N Mixed Waste Generator: N Transporter Activity: Y Transfer Facility: N Recycler Activity: N Onsite Burner Exemption: N Furnace Exemption: N Underground Injection Activity: N Receives Waste From Off-site: N Universal Waste: N Universal Waste Destination Facility: Y Used Oil Universe: NNNNNNN Federal Universal Waste: N Active Site Federally Regulated TSDF: -----</p> <p>More Details Link</p>				

DATABASE	STATUS	DISTANCE	ELEVATION	MAP ID
UST-CA	Listed	0.1 miles SE	99 ft	105
SITE NAME			MAPS	ID
UNITED #038			1, 4	163623
ADDRESS			CITY	ZIP
5262 S. BEACH BLVD.			BUENA PARK	90620
DETAILS				
<p>More Information on Site? Go to Following Link: http://geotracker.waterboards.ca.gov/search.asp CERSID: 10414063 Global ID: Not Reported COUNTY: Orange Permitting Agency: Orange County Environmental Health Agency Provided Latitude: 33.88456 Agency Provided Longitude: -117.99493 PROJECT TYPE: Not Reported RB Case Number: Not Reported LOC Case Number: Not Reported Case Worker: Not Reported MTBE DATE: Not Reported GW CONC (PPB): Not Reported MATRIX: Not Reported</p>				

DATABASE	STATUS	DISTANCE	ELEVATION	MAP ID
UST-CRSP-CA	Listed	0.1 miles SE	99 ft	105
SITE NAME			MAPS	ID
UNITED #038			1, 4	78951
ADDRESS			CITY	ZIP
5262 S. BEACH BLVD.			BUENA PARK	90620

DETAILS

Site Regulated Program Information

Site ID: 78951

Site EI ID: 10414063

Agency Provided Latitude: 33.88456

Agency Provided Longitude: -117.99493

Program Description: Underground Storage Tank

Evaluation Information

Evaluation Date: 2/22/2018

Violations Found? (Y/N): No

Evaluation General Type: Compliance Evaluation Inspection

Evaluation Type: Routine done by local agency

Evaluation Note(s): INSPECTOR COMMENTS: On site to witness monitoring system certification testing activities and to conduct routine UST inspection. Testing was conducted by John Kneisel of Petroleum Tank Testing. Tester certifications (VR, ICC, VMI) were verified. Certification stickers were attached to all tested components. Please submit the test reports to this Agency within 30 days. The facility has three single-walled tanks (87,91, D) monitored by a Veeder Root TLS-350R system. Site has flappers for overfill prevention. Sump sensors alarmed properly (visual and audible) and shut down respective turbine when submerged in water for the 87, 91 and D tanks. UDC uses Bravo Float & Chain sensors and 208 in UDC 9/10 all sensors are functional. Fail-safe, sensor out and emergency shut off were tested and passed. Line leak detectors were tested and passed. Spill buckets were tested visually without any changes in water level. The following documents were available for [Truncated]

Evaluation Division: Orange County Environmental Health

Evaluation Program: UST

Evaluation Source: CERS

Evaluation Date: 2/22/2018

Violations Found? (Y/N): Yes

Evaluation General Type: Compliance Evaluation Inspection

Evaluation Type: Routine done by local agency

Evaluation Note(s): Not Reported

Evaluation Division: Orange County Environmental Health

Evaluation Program: HW

Evaluation Source: CERS

[More Details Link](#)

DATABASE	STATUS	DISTANCE	ELEVATION	MAP ID
UST-Priority-CA	Listed	0.1 miles SE	99 ft	105
SITE NAME			MAPS	ID
UNOCAL #4914			1, 4	T0605901792
ADDRESS			CITY	ZIP
5262 SOUTH BEACH BOULEVARD			BUENA PARK	90620

DETAILS

Facility Information

Global ID: T0605901792

Claim Number: 16384

SITE STATUS: Completed - Case Closed

County: Orange

Priority: D

Rank: 1388

Report Date: 10/11/1994

Discovered Date: 10/11/1994

Claimant: UNION OIL COMPANY OF CALIFORNIA

Lead Agency: ORANGE COUNTY LOP

Regional Board: SANTA ANA RWQCB (REGION 8)

GIS Information

Agency Provided Longitude: -117.9947762

Agency Provided Latitude: 33.885183

DATABASE	STATUS	DISTANCE	ELEVATION	MAP ID
Cleaners-CA	Listed	0.1 miles SE	99 ft	106
SITE NAME			MAPS	ID
Best Cleaners			1, 4	9021
ADDRESS			CITY	ZIP
5260 Beach Blvd			Buena Park	90621

DETAILS

Facility and Program Information
 County: Orange
 Executive First Name: Yung
 Executive Last Name: Kim
 Professional Title: Not Reported
 Executive Title: Manager
 Executive Gender: Female
 ZIP Four: 1251
 Carrier Route: C002
 Delivery Point Barcode: 995
 Metro Area: LA-Long Bch, CA
 Neighborhood: Buena Park
 Phone Number Combined: (714) 739-5533
 Fax Number Combined: 0
 Toll Free Number Combined: 0
 Website: Not Reported
 Company Description: Not Reported
 Primary SIC Code: 721201
 Primary SIC Description: Cleaners
 Primary SIC Ad Size: Not Reported
 Primary SIC Year Appeared: 2012
 SIC Code 1: 721201
 SIC Code 1 Description: Cleaners
 SIC Code 1 Ad Size: Not Reported
 SIC Code 1 Year Appeared: Not Reported
 SIC Code 2: Not Reported
 SIC Code 2 Description: Not Reported

[More Details Link](#)

DATABASE	STATUS	DISTANCE	ELEVATION	MAP ID
DryCleaners-CA	Listed	0.1 miles SE	99 ft	106
SITE NAME			MAPS	ID
BEST CLEANERS			1, 4	CAL000016167
ADDRESS			CITY	ZIP
5260 BEACH BLVD			BUENA PARK	906210000

DETAILS

EPA ID: CAL000016167
 Create Date: 11/14/1989
 Facility Act Ind: N
 Inact Date: 6/30/2005 10:01:00 AM
 Facility Street2: Not Reported
 County: Orange
 Latitude: 33.884635
 Longitude: -117.995239
 Mailing Name: Not Reported
 Facility Mailing Address: 5260 BEACH BLVD
 Facility Mailing Address 2: Not Reported
 Facility Mailing City: BUENA PARK
 Facility Mailing State: CA
 Facility Mailing Zip Code: 906210000
 Region Code: 4
 Owner Name: YUNG MO KIM
 Owner Address: 5260 BEACH BLVD
 Owner Address2: Not Reported
 Owner City: BUENA PARK
 Owner State: CA
 Owner Zip Code: 906210000
 Owner Phone Number: 7147395533
 Owner Fax Number: Not Reported
 Contact Name: YUNG MO KIM-OWNER
 Contact Address: 5260 BEACH BLVD
 Contact Address2: Not Reported
 Contact City: BUENA PARK

[More Details Link](#)

DATABASE	STATUS	DISTANCE	ELEVATION	MAP ID
DryCleaners-CA	Listed	0.1 miles SE	99 ft	106
SITE NAME			MAPS	ID
BEST CLEANERS			1, 4	CAD982042673
ADDRESS			CITY	ZIP
5260 BEACH BLVD			BUENA PARK	906211251

DETAILS

EPA ID: CAD982042673
 Create Date: 6/17/1988
 Facility Act Ind: n
 Inact Date: 6/30/2002
 Facility Street2: Not Reported
 County: Orange
 Latitude: 33.884588
 Longitude: -117.99528
 Mailing Name: Not Reported
 Facility Mailing Address: 5260 BEACH BLVD
 Facility Mailing Address 2: Not Reported
 Facility Mailing City: BUENA PARK
 Facility Mailing State: CA
 Facility Mailing Zip Code: 906211251
 Region Code: 4
 Owner Name: YUNG MO KIM
 Owner Address: 17817 SYBRANDY AVE
 Owner Address2: Not Reported
 Owner City: CERRITOS
 Owner State: CA
 Owner Zip Code: 907030000
 Owner Phone Number: 5624023109
 Owner Fax Number: Not Reported
 Contact Name: YUNG MO KIM
 Contact Address: --
 Contact Address2: Not Reported
 Contact City: --

[More Details Link](#)

DATABASE	STATUS	DISTANCE	ELEVATION	MAP ID
Hist-Cleaners	Listed	0.1 miles SE	99 ft	106
SITE NAME			MAPS	ID
BEST CLEANERS			1, 4	294658-PD
ADDRESS			CITY	ZIP
5260 BEACH BLVD			BUENA PARK	90621-1230
DETAILS				
Listing Year: 1997 SIC Category: CLEANERS SIC Code: 721201				

DATABASE	STATUS	DISTANCE	ELEVATION	MAP ID
ENF-Wastewater-CA	Historical	0.1 miles NW	64 ft	107
SITE NAME			MAPS	ID
La Mirada Plant			1, 4	253745
ADDRESS			CITY	ZIP
Not Reported by Agency				
DETAILS				
<p>Wastewater Enforcement Action Information</p> <p>Enforcement ID: 253745</p> <p>Facility ID: 237756</p> <p>WD ID: 4B196000278</p> <p>Region: 4</p> <p>Agency Name: Suburban Water Systems</p> <p>Place Type: Utility</p> <p>Place Subtype: Utility Structure</p> <p>Agency Provided Latitude: 33.877967</p> <p>Agency Provided Longitude: -118.018044</p> <p>Reg Measure ID: 193332</p> <p>Reg Measure Type: Enrollee</p> <p>Order / Resolution Number: NOV</p> <p>Enforcement Action Type: Notice of Violation</p> <p>Effective Date: 5/18/2004</p> <p>Adoption / Issuance Date: 5/18/2004</p> <p>Termination Date: 5/18/2004</p> <p>ACL Issuance Date: Not Reported</p> <p>EPL Issuance Date: Not Reported</p> <p>Status: Historical</p> <p>Title: NOV sent 5/18/04 for overdue 4Q03, 2003 annual report.</p> <p>Program: NPDNONMUNIPRCS</p> <p>Program Category: NPDESWW</p> <p>Total Assessment Amount: 0</p> <p>Initial Assessed Amount: 0</p> <p>Liability \$ Amount: 0</p> <p>Project \$ Amount: 0</p> <p>More Details Link</p>				

DATABASE	STATUS	DISTANCE	ELEVATION	MAP ID
AIR-DIST-CA	Listed	0.1 miles S	56 ft	108
SITE NAME			MAPS	ID
SECURITY PACIFIC CORP			1, 4	12772-SC
ADDRESS			CITY	ZIP
6300 VALLEY VIEW AVE			BUENA PARK	90620
DETAILS				
<p>District: South Coast AQMD Compliance URL: http://www3.aqmd.gov/webappl/fim/prog/novnc.aspx?fac_id=12772 Note: For additional Facility, Equipment, Emissions, Hearing Board or Transporation Plan Information click on different tabs. Facility Id: 12772 County Code: OR County: Orange Facility Status Code: I Facility Status: INACTIVE Number of Employees: 0 Location Zip Code Extension: 1075 Facility Representative First Name: JAMES Facility Representative Last Name: MARSH Location Area Code: 714 Location Phone Number: 7616238 Location Phone Extension: Not Reported Mailing Address: 6300 VALLEY VIEW AVE Mailing City: BUENA PARK Mailing State: CA Mailing Zip Code: 90620 Mailing Zip Code Extension: 1075 Mailing Area Code: 714 Mailing Phone Number: 7616238 Mailing Phone Extension: Not Reported Mailing Representative First Name: JAMES Mailing Representative Last Name: MARSH</p> <p>More Details Link</p>				

DATABASE	STATUS	DISTANCE	ELEVATION	MAP ID
CERS-CA	Listed	0.1 miles S	56 ft	108
SITE NAME			MAPS	ID
ULTRA WHEEL COMPANY			1, 4	10538875
ADDRESS			CITY	ZIP
6300 VALLEY VIEW ST			BUENA PARK	90620
DETAILS				
<p>General Program & Facility Information</p> <p>CERS ID: 10538875</p> <p>Facility ID: FA0026802</p> <p>Facility Regulator Key ID: FA0026802</p> <p>Organization Code: 90478087</p> <p>Business/Organization Name: ULTRA WHEEL COMPANY</p> <p>Multiple Jurisdictional Business? (Y/N): No</p> <p>Business Origin: EDT</p> <p>Count of Business' CERS User Accounts: 0</p> <p>Facility Count for Business: 1</p> <p>Last Submittal Date (any element): Not Reported</p> <p>Count of Submitted Elements: 0</p> <p>Remote Facility? (Y/N): No</p> <p>Small Quantity Generator Facility? (Y/N): No</p> <p>Local Facility Grouping: Not Reported</p> <p>Facility Specific Information</p> <p>Assessor Parcel Number (APN): Not Reported</p> <p>Number of Employees: Not Reported</p> <p>Property Owner Name: Not Reported</p> <p>Property Owner Phone Number: Not Reported</p> <p>Property Owner Mailing Address: Not Reported</p> <p>Property Owner Mailing City: Not Reported</p> <p>Property Owner Mailing State: Not Reported</p> <p>Property Owner Mailing Zip Code: Not Reported</p> <p>Property Owner Mailing Country: Not Reported</p> <p>More Details Link</p>				

DATABASE	STATUS	DISTANCE	ELEVATION	MAP ID
County-LUST-Closed-CA	Closed	0.1 miles S	56 ft	108
SITE NAME			MAPS	ID
SECURITY PACIFIC			1, 4	RO0002494-ORG
ADDRESS			CITY	ZIP
6300 VALLEY VIEW ST			BUENA PARK	90620
DETAILS				
<p>County: Orange Record ID: RO0002494 Case ID: 90UT066</p> <p>Case Closed Date: 12/15/1993 Type of Closure: Closure certification issued Status: Not Reported Case Type Code: S Released Substance: Gasoline-Automotive (motor gasoline and additives), leaded & unleaded</p>				

DATABASE	STATUS	DISTANCE	ELEVATION	MAP ID
CRSP-CA	Listed	0.1 miles S	56 ft	108
SITE NAME			MAPS	ID
ULTRA WHEEL CO			1, 4	500930
ADDRESS			CITY	ZIP
6300 VALLEY VIEW ST.			BUENA PARK	90620

DETAILS

Site Regulated Program Information

Site ID: 500930

Site EI ID: 110000917839

Agency Provided Latitude: 33.86972

Agency Provided Longitude: -118.02868

Program Description: US EPA Air Emission Inventory System (EIS)

Evaluation Information

: Not Reported

: Violation Information

: Not Reported

: Enforcement Information

: Not Reported

: Chemical Information

: Not Reported

: Coordinate Information

: Not Reported

:

DATABASE	STATUS	DISTANCE	ELEVATION	MAP ID
ENF-SMARTS-CA	Active	0.1 miles S	56 ft	108
SITE NAME			MAPS	ID
Ultra Wheel Co			1, 4	250972
ADDRESS			CITY	ZIP
6300 Valley View St			Buena Park	90620

DETAILS

Enforcement ID: 250972
 Facility ID: 268972
 Regulatory Measure ID: 209021
 Waste Discharge ID: 8 30I015959
 Order/Resolution Number: UNKNOWN
 Regional Water Board number: 8
 Agency: Ultra Wheel Co
 Agency Type: Private Business
 Regulatory Measure Type: Industrial
 Facility/Site County: Orange
 Coverage Status: Terminated
 Enforcement Status: Active
 Enforcement Type: Unknown
 Effective Date: 7/24/2000
 Termination Date: 5/12/2005
 Enforcement Adoption Date: 11/6/2003
 Enforcement Effective Date: Not Reported
 Enforcement Description: Discharger notified of violations. No SWPPP. General housekeeping very poor. Powder adjacent to flood control channel. Numerous stains leading to swale. Oily water accumulated in storm swale.
 Initial Assessed Amount: 4319
 Total Assessment Amount: 4319
 Liability \$ Amount: 4319
 Liability \$ Paid: 4319
 Project \$ Amount: 0
 Project \$ Completed: 0
 Total \$ Paid/Completed: 4319
 Agency Provided Latitude: 33.87005
 Agency Provided Longitude: -118.02866

[More Details Link](#)

DATABASE	STATUS	DISTANCE	ELEVATION	MAP ID
ENF-SMARTS-CA	Historical	0.1 miles S	56 ft	108
SITE NAME			MAPS	ID
Ultra Wheel Co			1 , 4	310862
ADDRESS			CITY	ZIP
6300 Valley View St			Buena Park	90620

DETAILS

Enforcement ID: 310862
 Facility ID: 268972
 Regulatory Measure ID: 209021
 Waste Discharge ID: 8 30I015959
 Order/Resolution Number: 97-03DWQ
 Regional Water Board number: 8
 Agency: Ultra Wheel Co
 Agency Type: Private Business
 Regulatory Measure Type: Industrial
 Facility/Site County: Orange
 Coverage Status: Terminated
 Enforcement Status: Historical
 Enforcement Type: 1st NNC - AR
 Effective Date: 7/24/2000
 Termination Date: 5/12/2005
 Enforcement Adoption Date: 7/15/2005
 Enforcement Effective Date: 7/1/2005
 Enforcement Description: Failure to submit 04-05 Annual Report by 7/1/05.
 Initial Assessed Amount: Not Reported
 Total Assessment Amount: Not Reported
 Liability \$ Amount: Not Reported
 Liability \$ Paid: Not Reported
 Project \$ Amount: Not Reported
 Project \$ Completed: Not Reported
 Total \$ Paid/Completed: Not Reported
 Agency Provided Latitude: 33.87005
 Agency Provided Longitude: -118.02866

[More Details Link](#)

DATABASE	STATUS	DISTANCE	ELEVATION	MAP ID
ENF-SMARTS-CA	Historical	0.1 miles S	56 ft	108
SITE NAME			MAPS	ID
Ultra Wheel Co			1, 4	232676
ADDRESS			CITY	ZIP
6300 Valley View St			Buena Park	90620

DETAILS

Enforcement ID: 232676
 Facility ID: 268972
 Regulatory Measure ID: 209021
 Waste Discharge ID: 8 30I015959
 Order/Resolution Number: UNKNOWN
 Regional Water Board number: 8
 Agency: Ultra Wheel Co
 Agency Type: Private Business
 Regulatory Measure Type: Industrial
 Facility/Site County: Orange
 Coverage Status: Terminated
 Enforcement Status: Historical
 Enforcement Type: Verbal Communication
 Effective Date: 7/24/2000
 Termination Date: 5/12/2005
 Enforcement Adoption Date: 10/23/2000
 Enforcement Effective Date: Not Reported
 Enforcement Description: Discharger notified of violations. No SWPPP. General housekeeping very poor. Powder adjacent to flood control channel. Numerous stains leading to swale. Oily water accumulated in storm swale.
 Initial Assessed Amount: Not Reported
 Total Assessment Amount: Not Reported
 Liability \$ Amount: Not Reported
 Liability \$ Paid: Not Reported
 Project \$ Amount: Not Reported
 Project \$ Completed: Not Reported
 Total \$ Paid/Completed: Not Reported
 Agency Provided Latitude: 33.87005
 Agency Provided Longitude: -118.02866

[More Details Link](#)

DATABASE	STATUS	DISTANCE	ELEVATION	MAP ID
ENF-SMARTS-CA	Historical	0.1 miles S	56 ft	108
SITE NAME			MAPS	ID
Ultra Wheel Co			1 , 4	233710
ADDRESS			CITY	ZIP
6300 Valley View St			Buena Park	90620

DETAILS

Enforcement ID: 233710
 Facility ID: 268972
 Regulatory Measure ID: 209021
 Waste Discharge ID: 8 30I015959
 Order/Resolution Number: UNKNOWN
 Regional Water Board number: 8
 Agency: Ultra Wheel Co
 Agency Type: Private Business
 Regulatory Measure Type: Industrial
 Facility/Site County: Orange
 Coverage Status: Terminated
 Enforcement Status: Historical
 Enforcement Type: NOV
 Effective Date: 7/24/2000
 Termination Date: 5/12/2005
 Enforcement Adoption Date: 3/8/2001
 Enforcement Effective Date: Not Reported
 Enforcement Description: Continue to monitor. This facility is currently under investigation from the D.A office. They still continue to discharge to the storm drain/flood control channel. This office will look to impose a CAD order in the future.
 Initial Assessed Amount: 0
 Total Assessment Amount: 0
 Liability \$ Amount: 0
 Liability \$ Paid: 0
 Project \$ Amount: Not Reported
 Project \$ Completed: 0
 Total \$ Paid/Completed: 0
 Agency Provided Latitude: 33.87005
 Agency Provided Longitude: -118.02866

[More Details Link](#)

DATABASE	STATUS	DISTANCE	ELEVATION	MAP ID
ENF-SMARTS-CA	Rescinded	0.1 miles S	56 ft	108
SITE NAME			MAPS	ID
Ultra Wheel Co			1 , 4	418948
ADDRESS			CITY	ZIP
6300 Valley View St			Buena Park	90620

DETAILS

Enforcement ID: 418948
 Facility ID: 268972
 Regulatory Measure ID: 209021
 Waste Discharge ID: 8 30I015959
 Order/Resolution Number: Not Reported
 Regional Water Board number: 8
 Agency: Ultra Wheel Co
 Agency Type: Private Business
 Regulatory Measure Type: Industrial
 Facility/Site County: Orange
 Coverage Status: Terminated
 Enforcement Status: Rescinded
 Enforcement Type: 1st NNC - AR
 Effective Date: 7/24/2000
 Termination Date: 5/12/2005
 Enforcement Adoption Date: 8/10/2005
 Enforcement Effective Date: 8/10/2005
 Enforcement Description: A clerical error at the Regional Board office resulted in an incorrect Notice of Non-Compliance being issued.
 Initial Assessed Amount: Not Reported
 Total Assessment Amount: Not Reported
 Liability \$ Amount: Not Reported
 Liability \$ Paid: Not Reported
 Project \$ Amount: Not Reported
 Project \$ Completed: Not Reported
 Total \$ Paid/Completed: Not Reported
 Agency Provided Latitude: 33.87005
 Agency Provided Longitude: -118.02866

[More Details Link](#)

DATABASE	STATUS	DISTANCE	ELEVATION	MAP ID
ENF-SMARTS-CA	Historical	0.1 miles S	56 ft	108
SITE NAME			MAPS	ID
Ultra Wheel Co			1, 4	248426
ADDRESS			CITY	ZIP
6300 Valley View St			Buena Park	90620

DETAILS

Enforcement ID: 248426
 Facility ID: 268972
 Regulatory Measure ID: 209021
 Waste Discharge ID: 8 30I015959
 Order/Resolution Number: UNKNOWN
 Regional Water Board number: 8
 Agency: Ultra Wheel Co
 Agency Type: Private Business
 Regulatory Measure Type: Industrial
 Facility/Site County: Orange
 Coverage Status: Terminated
 Enforcement Status: Historical
 Enforcement Type: SEL
 Effective Date: 7/24/2000
 Termination Date: 5/12/2005
 Enforcement Adoption Date: 7/19/2002
 Enforcement Effective Date: Not Reported
 Enforcement Description: Hazardous constituents possibly contained in sediment and debris. BMPs must be implemented to insure containment of stormwater will not occur.
 Initial Assessed Amount: Not Reported
 Total Assessment Amount: Not Reported
 Liability \$ Amount: Not Reported
 Liability \$ Paid: Not Reported
 Project \$ Amount: Not Reported
 Project \$ Completed: Not Reported
 Total \$ Paid/Completed: Not Reported
 Agency Provided Latitude: 33.87005
 Agency Provided Longitude: -118.02866

[More Details Link](#)

DATABASE	STATUS	DISTANCE	ELEVATION	MAP ID
ENF-SMARTS-CA	Historical	0.1 miles S	56 ft	108
SITE NAME			MAPS	ID
Ultra Wheel Co			1 , 4	241100
ADDRESS			CITY	ZIP
6300 Valley View St			Buena Park	90620

DETAILS

Enforcement ID: 241100
 Facility ID: 268972
 Regulatory Measure ID: 209021
 Waste Discharge ID: 8 30I015959
 Order/Resolution Number: UNKNOWN
 Regional Water Board number: 8
 Agency: Ultra Wheel Co
 Agency Type: Private Business
 Regulatory Measure Type: Industrial
 Facility/Site County: Orange
 Coverage Status: Terminated
 Enforcement Status: Historical
 Enforcement Type: SEL
 Effective Date: 7/24/2000
 Termination Date: 5/12/2005
 Enforcement Adoption Date: 9/13/2001
 Enforcement Effective Date: Not Reported
 Enforcement Description: Black discharge observed during inspection. SWPPP needs to be updated to include BMPs to prevent such discharges from entering storm water.
 Initial Assessed Amount: 0
 Total Assessment Amount: 0
 Liability \$ Amount: 0
 Liability \$ Paid: 0
 Project \$ Amount: Not Reported
 Project \$ Completed: 0
 Total \$ Paid/Completed: 0
 Agency Provided Latitude: 33.87005
 Agency Provided Longitude: -118.02866

[More Details Link](#)

DATABASE	STATUS	DISTANCE	ELEVATION	MAP ID
Hist-CalFID-CA	Listed	0.1 miles S	56 ft	108
SITE NAME			MAPS	ID
1X PACIFIC SOUTHWEST REALTY/SEC.PAC.BANK			1 , 4	7708706
ADDRESS			CITY	ZIP
6300 VALLEY VIEW AVE			BUENA PARK	916200000
DETAILS				
Reported Date: 1998				

DATABASE	STATUS	DISTANCE	ELEVATION	MAP ID
Hist-LUSTIS-CA	Listed	0.1 miles S	56 ft	108
SITE NAME			MAPS	ID
BANK OF AMERICA/SECURITY PAC.			1, 4	5719349
ADDRESS			CITY	ZIP
6300 VALLEY VIEW STREET			BUENA PARK	90620
DETAILS				
Reported Date: 1998				

DATABASE	STATUS	DISTANCE	ELEVATION	MAP ID
Hist-Regional-UST-CA	Listed	0.1 miles S	56 ft	108
SITE NAME			MAPS	ID
BANK OF AMERICA/SECURITY PAC.			1, 4	5719349
ADDRESS			CITY	ZIP
6300 VALLEY VIEW STREET			BUENA PARK	
DETAILS				
Reported Date: 1998 List: Region #8-Santa Ana Regional Underground Tank Database List Agency: Regional Water Quality Control Board, Region #8				

DATABASE	STATUS	DISTANCE	ELEVATION	MAP ID
NEI-LF-CA	Listed	0.1 miles S	56 ft	108
SITE NAME			MAPS	ID
ULTRA WHEEL CO.			1, 4	T\$12650
ADDRESS			CITY	ZIP
6300 VALLEY VIEW ST.			BUENA PARK	90620

DETAILS

County: Orange
 Facility Registry Identifier: NTICAT\$12650
 Facility Category: Area
 SIC Primary: 3471
 NAICS Primary: 332813
 Site Description: Not Reported

DATABASE	STATUS	DISTANCE	ELEVATION	MAP ID
RCRA-LQG-US	Listed	0.1 miles S	56 ft	108
SITE NAME			MAPS	ID
ULTRA WHEEL COMPANY			1,4	CAR000109249
ADDRESS			CITY	ZIP
6300 VALLEY VIEW AVENUE			BUENA PARK	90620

DETAILS

Additional details may be found online using the following link:

https://enviro.epa.gov/enviro/rcrainfoquery_3.facility_information?pgm_sys_id=CAR000109249

Source Type: Annual/Biennial Report

Generator Status Universe: LQG

Generator Status: Large Quantity Generator

NAICS1: ELECTROPLATING, PLATING, POLISHING, ANODIZING, AND COLORING

Active Site Indicator: H----

Owner Name: JIM SMITH

Operator Name: JIM SMITH

In Handler Universes: Y

In a Universe: Y

Short Term Generator: N

Importer Activity: N

Mixed Waste Generator: N

Transporter Activity: N

Transfer Facility: N

Recycler Activity: N

Onsite Burner Exemption: N

Furnace Exemption: N

Underground Injection Activity: N

Receives Waste From Off-site: N

Universal Waste: N

Universal Waste Destination Facility: N

Used Oil Universe: NNNNNNN

Federal Universal Waste: N

Active Site Federally Regulated TSDF: -----

[More Details Link](#)

DATABASE	STATUS	DISTANCE	ELEVATION	MAP ID
RCRA-SQG-US	Listed	0.1 miles S	56 ft	108
SITE NAME			MAPS	ID
ULTRA WHEEL			1, 4	CAR000005306
ADDRESS			CITY	ZIP
6300 VALLEY VIEW AVE			BUENA PARK	90620

DETAILS

Additional details may be found online using the following link:

https://enviro.epa.gov/enviro/rcrainfoquery_3.facility_information?pgm_sys_id=CAR000005306

Source Type: Notification

Generator Status Universe: SQG

Generator Status: Small Quantity Generator

Active Site Indicator: H----

Owner Name: ULTRA WHEEL

In Handler Universes: Y

In a Universe: Y

Short Term Generator: N

Importer Activity: N

Mixed Waste Generator: N

Transporter Activity: N

Transfer Facility: N

Recycler Activity: N

Onsite Burner Exemption: N

Furnace Exemption: N

Underground Injection Activity: N

Receives Waste From Off-site: N

Universal Waste: N

Universal Waste Destination Facility: N

Used Oil Universe: NNNNNNN

Federal Universal Waste: N

Active Site Federally Regulated TSDF: -----

Active Site Converter TSDF: -----

Active Site State Regulated TSDF: -----

[More Details Link](#)

DATABASE	STATUS	DISTANCE	ELEVATION	MAP ID
TierPer-CA	No Further Action	0.1 miles S	56 ft	108
SITE NAME			MAPS	ID
Ultra Wheel Company			1, 4	71003752
ADDRESS			CITY	ZIP
6300 Valley View Avenue			Buena Park	90620

DETAILS

URL:
http://www.envirostor.dtsc.ca.gov/public/profile_report.asp?global_id=71003752
 Envirostor ID: 71003752
 County: ORANGE
 Site Type: Tiered Permit
 Site Type Detailed: Tiered Permit
 Acres: 1
 APN: NONE SPECIFIED
 National Priorities List: NO
 Lead Agency: NONE SPECIFIED
 Project Manager: Not Reported
 Supervisor: Robert Senga
 Division Branch: Cleanup Cypress
 Site Code: Not Reported
 Assembly: 65
 Senate: 32
 Congressional District: 39
 Special Program: Not Reported
 Status: No Further Action
 Status Date: 2015-06-03 00:00:00
 Past Uses: NONE SPECIFIED
 Restricted Use: NO
 Funding: Not Reported
 Regulatory Agencies Involved: NONE SPECIFIED
 Potential Contamination of Concern: NONE SPECIFIED
 Confirmed Contamination of Concern: NONE SPECIFIED
 Potential Media Affected: NONE SPECIFIED

[More Details Link](#)

DATABASE	STATUS	DISTANCE	ELEVATION	MAP ID
AIR-DIST-CA	Listed	0.1 miles SE	99 ft	109
SITE NAME			MAPS	ID
PARNELLI JONES INC #28			1, 4	93443-SC
ADDRESS			CITY	ZIP
5256 BEACH			BUENA PARK	90621

DETAILS

District: South Coast AQMD
 Compliance URL:
http://www3.aqmd.gov/webappl/fim/prog/novnc.aspx?fac_id=93443
 Note: For additional Facility, Equipment, Emissions, Hearing Board or Transporation Plan Information click on different tabs.
 Facility Id: 93443
 County Code: OR
 County: Orange
 Facility Status Code: A
 Facility Status: ACTIVE
 Number of Employees: 0
 Location Zip Code Extension: Not Reported
 Facility Representative First Name: JOHN
 Facility Representative Last Name: JACOBS
 Location Area Code: 310
 Location Phone Number: 6388781
 Location Phone Extension: Not Reported
 Mailing Address: 1500 EASTMAN AVE STE A
 Mailing City: VENTURA
 Mailing State: CA
 Mailing Zip Code: 93003
 Mailing Zip Code Extension: Not Reported
 Mailing Area Code: 310
 Mailing Phone Number: 6388781
 Mailing Phone Extension: Not Reported
 Mailing Representative First Name: JOHN
 Mailing Representative Last Name: JACOBS

[More Details Link](#)

DATABASE	STATUS	DISTANCE	ELEVATION	MAP ID
Hist-Auto Repair	Listed	0.1 miles SE	99 ft	109
SITE NAME			MAPS	ID
JUST TIRES			1, 4	13827
ADDRESS			CITY	ZIP
5256 BEACH BLVD			Buena Park	90621
DETAILS				
Sic Code: 5531 Desc: Auto, Truck & Tire Service Site Added: 2/2010				

DATABASE	STATUS	DISTANCE	ELEVATION	MAP ID
Hist-UST-CA	Listed	0.1 miles SE	99 ft	109
SITE NAME			MAPS	ID
PARNELI JONES INC			1, 4	255336
ADDRESS			CITY	ZIP
5256 BEACH BLVD			BUENA PARK	90621
DETAILS				
<p>Note: ID has been assigned by ERS</p> <p>Tank Details:</p> <p>http://geotracker.waterboards.ca.gov/ustpdfs/pdf/0002EAF4.pdf</p> <p>County: Orange</p>				

DATABASE	STATUS	DISTANCE	ELEVATION	MAP ID
CRSP-CA	Listed	0.1 miles N	58 ft	110
SITE NAME			MAPS	ID
MODERN MATERIALS			1, 4	214471
ADDRESS			CITY	ZIP
6280 ARTESIA			BUENA PARK	90620

DETAILS

Site Regulated Program Information

Site ID: 214471

Site EI ID: T0605900009

Agency Provided Latitude: 33.87331

Agency Provided Longitude: -118.025614

Program Description: Leaking Underground Storage Tank Cleanup Site

Evaluation Information

: Not Reported

: Violation Information

: Not Reported

: Enforcement Information

: Not Reported

: Chemical Information

: Not Reported

: Coordinate Information

: Not Reported

:

DATABASE	STATUS	DISTANCE	ELEVATION	MAP ID
ENF-CA	Listed	0.1 miles N	58 ft	110
SITE NAME			MAPS	ID
MODERN MATERIALS			1, 4	T0605900009
ADDRESS			CITY	ZIP
6280 ARTESIA			BUENA PARK	90620

DETAILS

Global ID: T0605900009
 County: Orange
 Site History: Not Reported
 Case Type: LUST Cleanup Site
 Status: Completed - Case Closed
 Lead Agency: ORANGE COUNTY LOP
 Case Worker: DB
 Local Agency: ORANGE COUNTY LOP
 RB Case Number: 083000010T
 Loc Case Number: 86UT199
 File Location: Local Agency
 Potential Contaminants of Concern: Gasoline
 Potential Media Affected: Other Groundwater (uses other than drinking water)
 How Discovered: Tank Closure
 How Discovered Description: Not Reported
 Stop Method: Close and Remove Tank
 Stop Method Description: Not Reported
 Action Date: 2000-09-07
 Action Type: ENFORCEMENT
 Action: Closure/No Further Action Letter

DATABASE	STATUS	DISTANCE	ELEVATION	MAP ID
Hist-HWS-CA	Listed	0.1 miles N	58 ft	110
SITE NAME			MAPS	ID
MODERN MATERIALS INC.			1,4	933108
ADDRESS			CITY	ZIP
6280 ARTESIA			BUENA PARK	90620
DETAILS				
Reported Date: 1998				

DATABASE	STATUS	DISTANCE	ELEVATION	MAP ID
LUST-Closed-CA	Completed - Case Closed	0.1 miles N	58 ft	110
SITE NAME			MAPS	ID
MODERN MATERIALS			1, 4	T0605900009
ADDRESS			CITY	ZIP
6280 ARTESIA			BUENA PARK	90620
DETAILS				
<p>Sites Details</p> <p>URL: http://geotracker.waterboards.ca.gov/profile_report.asp?global_id=T0605900009 Global ID: T0605900009 Case Type: LUST Cleanup Site Status: Completed - Case Closed Status Date: Not Reported CUF Case: NO Lead Agency: ORANGE COUNTY LOP Case Worker: DB Local Agency: ORANGE COUNTY LOP RB Case Number: 083000010T Loc Case Number: 86UT199 File Location: Local Agency Potential Contaminants of Concern: Gasoline Potential Media Affected: Other Groundwater (uses other than drinking water) Site History: Not Reported Begin Date: 1986-10-27 00:00:00 How Discovered: Tank Closure How Discovered Description: Not Reported Stop Method: Close and Remove Tank Stop Method Description: Not Reported Agency Provided Latitude: 33.87331 Agency Provided Longitude: -118.0256149</p> <p>Regulatory Activities Details</p> <p>More Details Link</p>				

DATABASE	STATUS	DISTANCE	ELEVATION	MAP ID
AST-CA	Listed	0.1 miles S	58 ft	111
SITE NAME			MAPS	ID
Not Reported by Agency			1, 4	5802
ADDRESS			CITY	ZIP
6530 ALTURA BLVD			BUENA PARK	90620
DETAILS				
County: Orange CUPA Office County: Orange Owner Name: CFI INDUSTRIES LLC Total Gallons: 1320				

DATABASE	STATUS	DISTANCE	ELEVATION	MAP ID
CERS-CA	Listed	0.1 miles S	58 ft	111
SITE NAME			MAPS	ID
CERTIFIED FABRICATORS INC			1, 4	10151823
ADDRESS			CITY	ZIP
6530 ALTURA BLVD			BUENA PARK	90620

DETAILS

General Program & Facility Information

CERS ID: 10151823
 Facility ID: Not Reported
 Facility Regulator Key ID: Not Reported
 Organization Code: 90124282
 Business/Organization Name: CERTIFIED FABRICATORS INC
 Multiple Jurisdictional Business? (Y/N): No
 Business Origin: Business
 Count of Business' CERS User Accounts: 0
 Facility Count for Business: 1
 Last Submittal Date (any element): Not Reported
 Count of Submitted Elements: 0
 Remote Facility? (Y/N): No
 Small Quantity Generator Facility? (Y/N): No
 Local Facility Grouping: Not Reported

Facility Specific Information

Assessor Parcel Number (APN): Not Reported
 Number of Employees: Not Reported
 Property Owner Name: Not Reported
 Property Owner Phone Number: Not Reported
 Property Owner Mailing Address: Not Reported
 Property Owner Mailing City: Not Reported
 Property Owner Mailing State: Not Reported
 Property Owner Mailing Zip Code: Not Reported
 Property Owner Mailing Country: Not Reported

[More Details Link](#)

DATABASE	STATUS	DISTANCE	ELEVATION	MAP ID
CERS-CA	Listed	0.1 miles S	58 ft	111
SITE NAME			MAPS	ID
CFI INDUSTRIES LLC			1, 4	10559290
ADDRESS			CITY	ZIP
6530 ALTURA BLVD			BUENA PARK	90620

DETAILS

General Program & Facility Information

CERS ID: 10559290
 Facility ID: FA0049396
 Facility Regulator Key ID: FA0049396
 Organization Code: 90509248
 Business/Organization Name: CFI INDUSTRIES LLC
 Multiple Jurisdictional Business? (Y/N): No
 Business Origin: EDT
 Count of Business' CERS User Accounts: 0
 Facility Count for Business: 1
 Last Submittal Date (any element): Not Reported
 Count of Submitted Elements: 0
 Remote Facility? (Y/N): No
 Small Quantity Generator Facility? (Y/N): No
 Local Facility Grouping: Not Reported

Facility Specific Information

Assessor Parcel Number (APN): Not Reported
 Number of Employees: Not Reported
 Property Owner Name: Not Reported
 Property Owner Phone Number: Not Reported
 Property Owner Mailing Address: Not Reported
 Property Owner Mailing City: Not Reported
 Property Owner Mailing State: Not Reported
 Property Owner Mailing Zip Code: Not Reported
 Property Owner Mailing Country: Not Reported

[More Details Link](#)

DATABASE	STATUS	DISTANCE	ELEVATION	MAP ID
County-Others-CA	Listed	0.1 miles S	58 ft	111
SITE NAME			MAPS	ID
CFI			1 , 4	8 301018063-ORG
ADDRESS			CITY	ZIP
6530 Altura Blvd			Buena Park	90620

DETAILS

Industrial Permit Information

County: Orange

Type: Industrial General Permits

GIS Mapper URL:

<http://app102283.giscloud.com/>

URL Instructions: Go to URL, under search, enter industrial and Select Industrial General Permits Mapper.

WD ID: 8 301018063

Application ID: 209172

Permit Type: Industrial

Status: Terminated

Status Date: 8/11/2010

Owner/Operator Name: CFI

Owner/Operator Address: 6530 Altura Blvd

Owner/Operator City: Buena Park

Owner/Operator State: California

Owner/Operator Zip: 90620

Country: United States

Agency Provided Longitude: -118.0193926

Agency Provided Latitude: 33.8712168

B Type Inspections from 2009-2014

: Not Reported

DATABASE	STATUS	DISTANCE	ELEVATION	MAP ID
CRSP-CA	Listed	0.1 miles S	58 ft	111
SITE NAME			MAPS	ID
CERTIFIED FABRICATORS INC			1 , 4	104328
ADDRESS			CITY	ZIP
6530 ALTURA BLVD			BUENA PARK	90620

DETAILS

Site Regulated Program Information

Site ID: 104328

Site EI ID: 10151823

Agency Provided Latitude: 33.871014

Agency Provided Longitude: -118.019508

Program Description: Hazardous Waste Generator

Program Description: RCRA LQ HW Generator

Evaluation Information

Evaluation Date: 10/4/2006

Violations Found? (Y/N): No

Evaluation General Type: Compliance Evaluation Inspection

Evaluation Type: Routine done by local agency

Evaluation Note(s): Inspector Name: ORANGE GOUNTY

Evaluation Division: California Environmental Protection Agency

Evaluation Program: HWLQG

Evaluation Source: CERS

Violation Information

: Not Reported

:Enforcement Information

: Not Reported

:Chemical Information

[More Details Link](#)

DATABASE	STATUS	DISTANCE	ELEVATION	MAP ID
ENF-SMARTS-CA	Historical	0.1 miles S	58 ft	111
SITE NAME			MAPS	ID
CFI			1, 4	331880
ADDRESS			CITY	ZIP
6530 Altura Blvd			Buena Park	90620

DETAILS

Enforcement ID: 331880
 Facility ID: 213959
 Regulatory Measure ID: 209172
 Waste Discharge ID: 8 30I018063
 Order/Resolution Number: Not Reported
 Regional Water Board number: 8
 Agency: CFI
 Agency Type: Private Business
 Regulatory Measure Type: Industrial
 Facility/Site County: Orange
 Coverage Status: Terminated
 Enforcement Status: Historical
 Enforcement Type: NNC
 Effective Date: 4/8/2003
 Termination Date: 9/28/2009
 Enforcement Adoption Date: 8/1/2007
 Enforcement Effective Date: 8/30/2007
 Enforcement Description: Failure to submit 2006-2007 Annual Report by 7/1/07 due date.
 Initial Assessed Amount: Not Reported
 Total Assessment Amount: Not Reported
 Liability \$ Amount: Not Reported
 Liability \$ Paid: Not Reported
 Project \$ Amount: Not Reported
 Project \$ Completed: Not Reported
 Total \$ Paid/Completed: Not Reported
 Agency Provided Latitude: 33.871801
 Agency Provided Longitude: -118.019727

[More Details Link](#)

DATABASE	STATUS	DISTANCE	ELEVATION	MAP ID
ENF-SMARTS-CA	Historical	0.1 miles S	58 ft	111
SITE NAME			MAPS	ID
CFI			1, 4	402216
ADDRESS			CITY	ZIP
6530 Altura Blvd			Buena Park	90620

DETAILS

Enforcement ID: 402216
 Facility ID: 213959
 Regulatory Measure ID: 209172
 Waste Discharge ID: 8 30I018063
 Order/Resolution Number: Not Reported
 Regional Water Board number: 8
 Agency: CFI
 Agency Type: Private Business
 Regulatory Measure Type: Industrial
 Facility/Site County: Orange
 Coverage Status: Terminated
 Enforcement Status: Historical
 Enforcement Type: 1st NNC - AR
 Effective Date: 4/8/2003
 Termination Date: 9/28/2009
 Enforcement Adoption Date: 7/30/2010
 Enforcement Effective Date: 8/30/2010
 Enforcement Description: Failure to submit 2009-2010 Annual Report by July 1, 2010 due date.
 Initial Assessed Amount: Not Reported
 Total Assessment Amount: Not Reported
 Liability \$ Amount: Not Reported
 Liability \$ Paid: Not Reported
 Project \$ Amount: Not Reported
 Project \$ Completed: Not Reported
 Total \$ Paid/Completed: Not Reported
 Agency Provided Latitude: 33.871801
 Agency Provided Longitude: -118.019727

[More Details Link](#)

DATABASE	STATUS	DISTANCE	ELEVATION	MAP ID
ENF-SMARTS-CA	Historical	0.1 miles S	58 ft	111
SITE NAME			MAPS	ID
CFI			1, 4	418652
ADDRESS			CITY	ZIP
6530 Altura Blvd			Buena Park	90620

DETAILS

Enforcement ID: 418652
 Facility ID: 213959
 Regulatory Measure ID: 209172
 Waste Discharge ID: 8 30I018063
 Order/Resolution Number: Not Reported
 Regional Water Board number: 8
 Agency: CFI
 Agency Type: Private Business
 Regulatory Measure Type: Industrial
 Facility/Site County: Orange
 Coverage Status: Terminated
 Enforcement Status: Historical
 Enforcement Type: 1st NNC - AR
 Effective Date: 4/8/2003
 Termination Date: 9/28/2009
 Enforcement Adoption Date: 7/16/2004
 Enforcement Effective Date: 7/1/2004
 Enforcement Description: Did not submit 2003-2004 Annual Report
 Initial Assessed Amount: Not Reported
 Total Assessment Amount: Not Reported
 Liability \$ Amount: Not Reported
 Liability \$ Paid: Not Reported
 Project \$ Amount: Not Reported
 Project \$ Completed: Not Reported
 Total \$ Paid/Completed: Not Reported
 Agency Provided Latitude: 33.871801
 Agency Provided Longitude: -118.019727

[More Details Link](#)

DATABASE	STATUS	DISTANCE	ELEVATION	MAP ID
ENF-SMARTS-CA	Historical	0.1 miles S	58 ft	111
SITE NAME			MAPS	ID
CFI			1, 4	350655
ADDRESS			CITY	ZIP
6530 Altura Blvd			Buena Park	90620

DETAILS

Enforcement ID: 350655
 Facility ID: 213959
 Regulatory Measure ID: 209172
 Waste Discharge ID: 8 30I018063
 Order/Resolution Number: Not Reported
 Regional Water Board number: 8
 Agency: CFI
 Agency Type: Private Business
 Regulatory Measure Type: Industrial
 Facility/Site County: Orange
 Coverage Status: Terminated
 Enforcement Status: Historical
 Enforcement Type: NNC
 Effective Date: 4/8/2003
 Termination Date: 9/28/2009
 Enforcement Adoption Date: 8/1/2008
 Enforcement Effective Date: 8/30/2008
 Enforcement Description: Failure to submit 07-08 Annual Report by July 1 deadline.
 Initial Assessed Amount: Not Reported
 Total Assessment Amount: Not Reported
 Liability \$ Amount: Not Reported
 Liability \$ Paid: Not Reported
 Project \$ Amount: Not Reported
 Project \$ Completed: Not Reported
 Total \$ Paid/Completed: Not Reported
 Agency Provided Latitude: 33.871801
 Agency Provided Longitude: -118.019727

[More Details Link](#)

DATABASE	STATUS	DISTANCE	ELEVATION	MAP ID
ENF-SMARTS-CA	Historical	0.1 miles S	58 ft	111
SITE NAME			MAPS	ID
CFI			1, 4	370800
ADDRESS			CITY	ZIP
6530 Altura Blvd			Buena Park	90620

DETAILS

Enforcement ID: 370800
 Facility ID: 213959
 Regulatory Measure ID: 209172
 Waste Discharge ID: 8 30I018063
 Order/Resolution Number: Not Reported
 Regional Water Board number: 8
 Agency: CFI
 Agency Type: Private Business
 Regulatory Measure Type: Industrial
 Facility/Site County: Orange
 Coverage Status: Terminated
 Enforcement Status: Historical
 Enforcement Type: 1st NNC - AR
 Effective Date: 4/8/2003
 Termination Date: 9/28/2009
 Enforcement Adoption Date: 7/30/2009
 Enforcement Effective Date: 8/30/2009
 Enforcement Description: Failure to submit 2008-2009 Annual Report by 7/1/09 due date.
 Initial Assessed Amount: Not Reported
 Total Assessment Amount: Not Reported
 Liability \$ Amount: Not Reported
 Liability \$ Paid: Not Reported
 Project \$ Amount: Not Reported
 Project \$ Completed: Not Reported
 Total \$ Paid/Completed: Not Reported
 Agency Provided Latitude: 33.871801
 Agency Provided Longitude: -118.019727

[More Details Link](#)

DATABASE	STATUS	DISTANCE	ELEVATION	MAP ID
ENF-SMARTS-CA	Historical	0.1 miles S	58 ft	111
SITE NAME			MAPS	ID
CFI			1, 4	419212
ADDRESS			CITY	ZIP
6530 Altura Blvd			Buena Park	90620

DETAILS

Enforcement ID: 419212
 Facility ID: 213959
 Regulatory Measure ID: 209172
 Waste Discharge ID: 8 30I018063
 Order/Resolution Number: Not Reported
 Regional Water Board number: 8
 Agency: CFI
 Agency Type: Private Business
 Regulatory Measure Type: Industrial
 Facility/Site County: Orange
 Coverage Status: Terminated
 Enforcement Status: Historical
 Enforcement Type: SEL
 Effective Date: 4/8/2003
 Termination Date: 9/28/2009
 Enforcement Adoption Date: 10/27/2005
 Enforcement Effective Date: 11/28/2005
 Enforcement Description: This site failed to analyze Table D parameters for 2004-2005 Annual Report.
 Initial Assessed Amount: Not Reported
 Total Assessment Amount: Not Reported
 Liability \$ Amount: Not Reported
 Liability \$ Paid: Not Reported
 Project \$ Amount: Not Reported
 Project \$ Completed: Not Reported
 Total \$ Paid/Completed: Not Reported
 Agency Provided Latitude: 33.871801
 Agency Provided Longitude: -118.019727

[More Details Link](#)

DATABASE	STATUS	DISTANCE	ELEVATION	MAP ID
ENF-SMARTS-CA	Historical	0.1 miles S	58 ft	111
SITE NAME			MAPS	ID
CFI			1, 4	311552
ADDRESS			CITY	ZIP
6530 Altura Blvd			Buena Park	90620

DETAILS

Enforcement ID: 311552
 Facility ID: 213959
 Regulatory Measure ID: 209172
 Waste Discharge ID: 8 30I018063
 Order/Resolution Number: Not Reported
 Regional Water Board number: 8
 Agency: CFI
 Agency Type: Private Business
 Regulatory Measure Type: Industrial
 Facility/Site County: Orange
 Coverage Status: Terminated
 Enforcement Status: Historical
 Enforcement Type: 1st NNC - AR
 Effective Date: 4/8/2003
 Termination Date: 9/28/2009
 Enforcement Adoption Date: 8/1/2006
 Enforcement Effective Date: 8/30/2006
 Enforcement Description: Failed to submit 2005-2006 annual report by 7/1/06 deadline; must submit.
 Initial Assessed Amount: Not Reported
 Total Assessment Amount: Not Reported
 Liability \$ Amount: Not Reported
 Liability \$ Paid: Not Reported
 Project \$ Amount: Not Reported
 Project \$ Completed: Not Reported
 Total \$ Paid/Completed: Not Reported
 Agency Provided Latitude: 33.871801
 Agency Provided Longitude: -118.019727

[More Details Link](#)

DATABASE	STATUS	DISTANCE	ELEVATION	MAP ID
ENF-SMARTS-CA	Historical	0.1 miles S	58 ft	111
SITE NAME			MAPS	ID
CFI			1, 4	351580
ADDRESS			CITY	ZIP
6530 Altura Blvd			Buena Park	90620

DETAILS

Enforcement ID: 351580
 Facility ID: 213959
 Regulatory Measure ID: 209172
 Waste Discharge ID: 8 30I018063
 Order/Resolution Number: Not Reported
 Regional Water Board number: 8
 Agency: CFI
 Agency Type: Private Business
 Regulatory Measure Type: Industrial
 Facility/Site County: Orange
 Coverage Status: Terminated
 Enforcement Status: Historical
 Enforcement Type: NNC
 Effective Date: 4/8/2003
 Termination Date: 9/28/2009
 Enforcement Adoption Date: 8/29/2008
 Enforcement Effective Date: 9/29/2008
 Enforcement Description: Failure to submit 07-08 Annual Report by July 1 deadline. Second notice.
 Initial Assessed Amount: Not Reported
 Total Assessment Amount: Not Reported
 Liability \$ Amount: Not Reported
 Liability \$ Paid: Not Reported
 Project \$ Amount: Not Reported
 Project \$ Completed: Not Reported
 Total \$ Paid/Completed: Not Reported
 Agency Provided Latitude: 33.871801
 Agency Provided Longitude: -118.019727

[More Details Link](#)

DATABASE	STATUS	DISTANCE	ELEVATION	MAP ID
ENF-SMARTS-CA	Historical	0.1 miles S	58 ft	111
SITE NAME			MAPS	ID
CFI			1, 4	298981
ADDRESS			CITY	ZIP
6530 Altura Blvd			Buena Park	90620

DETAILS

Enforcement ID: 298981
 Facility ID: 213959
 Regulatory Measure ID: 209172
 Waste Discharge ID: 8 30I018063
 Order/Resolution Number: Not Reported
 Regional Water Board number: 8
 Agency: CFI
 Agency Type: Private Business
 Regulatory Measure Type: Industrial
 Facility/Site County: Orange
 Coverage Status: Terminated
 Enforcement Status: Historical
 Enforcement Type: SEL
 Effective Date: 4/8/2003
 Termination Date: 9/28/2009
 Enforcement Adoption Date: 3/24/2006
 Enforcement Effective Date: Not Reported
 Enforcement Description: Failure to analyze Table D parameters for 04-05 Annual Report.
 Initial Assessed Amount: Not Reported
 Total Assessment Amount: Not Reported
 Liability \$ Amount: Not Reported
 Liability \$ Paid: Not Reported
 Project \$ Amount: Not Reported
 Project \$ Completed: Not Reported
 Total \$ Paid/Completed: Not Reported
 Agency Provided Latitude: 33.871801
 Agency Provided Longitude: -118.019727

[More Details Link](#)

DATABASE	STATUS	DISTANCE	ELEVATION	MAP ID
ENF-SMARTS-CA	Historical	0.1 miles S	58 ft	111
SITE NAME			MAPS	ID
CFI			1, 4	370801
ADDRESS			CITY	ZIP
6530 Altura Blvd			Buena Park	90620

DETAILS

Enforcement ID: 370801
 Facility ID: 213959
 Regulatory Measure ID: 209172
 Waste Discharge ID: 8 30I018063
 Order/Resolution Number: Not Reported
 Regional Water Board number: 8
 Agency: CFI
 Agency Type: Private Business
 Regulatory Measure Type: Industrial
 Facility/Site County: Orange
 Coverage Status: Terminated
 Enforcement Status: Historical
 Enforcement Type: 2nd NNC - AR
 Effective Date: 4/8/2003
 Termination Date: 9/28/2009
 Enforcement Adoption Date: 8/28/2009
 Enforcement Effective Date: 9/28/2009
 Enforcement Description: Failure to submit 2008-2009 Annual Report by 7/1/09 due date. SECOND NOTICE
 Initial Assessed Amount: Not Reported
 Total Assessment Amount: Not Reported
 Liability \$ Amount: Not Reported
 Liability \$ Paid: Not Reported
 Project \$ Amount: Not Reported
 Project \$ Completed: Not Reported
 Total \$ Paid/Completed: Not Reported
 Agency Provided Latitude: 33.871801
 Agency Provided Longitude: -118.019727

[More Details Link](#)

DATABASE	STATUS	DISTANCE	ELEVATION	MAP ID
RCRA-LQG-US	Listed	0.1 miles S	58 ft	111
SITE NAME			MAPS	ID
CERTIFIED FABRICATORS INC			1, 4	CAD008513004
ADDRESS			CITY	ZIP
6530 ALTURA BOULEVARD			BUENA PARK	90620

DETAILS

Additional details may be found online using the following link:

https://enviro.epa.gov/enviro/rcrainfoquery_3.facility_information?pgm_sys_id=CAD008513004

Source Type: Notification

Generator Status Universe: LQG

Generator Status: Large Quantity Generator

NAICS1: ALL OTHER MISCELLANEOUS FABRICATED METAL PRODUCT MANUFACTURING

Active Site Indicator: H----

Owner Name: CERTIFIED FABRICATORS INC

Operator Name: ROBERT MURRAY

In Handler Universes: Y

In a Universe: Y

Short Term Generator: N

Importer Activity: N

Mixed Waste Generator: N

Transporter Activity: N

Transfer Facility: N

Recycler Activity: N

Onsite Burner Exemption: N

Furnace Exemption: N

Underground Injection Activity: N

Receives Waste From Off-site: N

Universal Waste: N

Universal Waste Destination Facility: N

Used Oil Universe: NNNNNNN

Federal Universal Waste: N

Active Site Federally Regulated TSDF: -----

[More Details Link](#)

DATABASE	STATUS	DISTANCE	ELEVATION	MAP ID
County-Others-CA	Listed	0.11 miles NW	52 ft	112
SITE NAME			MAPS	ID
TRANSDUCERS INC			1, 4	007621-008027-LAC
ADDRESS			CITY	ZIP
17502 FABRICA WAY			CERRITOS	90703

DETAILS

Source of the list: County of Los Angeles
 Responsible Agency: Los Angeles Department of Public Works Industrial Waste & Stormwater Permits
 URL:
<http://ladpw.org/epd/OpenFileReview/Results.aspx?streetno=17502&streetdr=&streetname=FABRICA&zip=90703>
 File URL: Not Reported
 File Number: 007621-008027
 Status: OPEN
 Status Description: Open File for record purposes.
 Type: Not Reported
 Type Description: Not Reported

DATABASE	STATUS	DISTANCE	ELEVATION	MAP ID
County-Others-CA	Listed	0.11 miles NW	52 ft	112
SITE NAME			MAPS	ID
REVERE TRANSDUCERS INC			1 , 4	007621-I08027-LAC
ADDRESS			CITY	ZIP
17502 FABRICA WAY			CERRITOS	90703

DETAILS

Source of the list: County of Los Angeles
 Responsible Agency: Los Angeles Department of Public Works Industrial Waste & Stormwater Permits
 URL:
<http://ladpw.org/epd/OpenFileReview/Results.aspx?streetno=17502&streetdr=&streetname=FABRICA&zip=90703>
 File URL: Not Reported
 File Number: 007621-I08027
 Status: REM
 Status Description: Removed File. File does not have an active permit.
 Type: I
 Type Description: Industrial Waste File

DATABASE	STATUS	DISTANCE	ELEVATION	MAP ID
County-Others-CA	Listed	0.11 miles NW	52 ft	112
SITE NAME			MAPS	ID
ARJOHUNTLEIGH			1, 4	007621-059218-LAC
ADDRESS			CITY	ZIP
17502 FABRICA WAY			CERRITOS	90703
DETAILS				
<p>Source of the list: County of Los Angeles Responsible Agency: Los Angeles Department of Public Works Industrial Waste & Stormwater Permits URL: http://ladpw.org/epd/OpenFileReview/Results.aspx?streetno=17502&streetdr=&streetname=FABRICA&zip=90703 File URL: http://ladpw.org/epd/OpenFileReview/DMSResults.aspx?fileno=059218 File Number: 007621-059218 Status: OPEN Status Description: Open File for record purposes. Type: Not Reported Type Description: Not Reported</p>				

DATABASE	STATUS	DISTANCE	ELEVATION	MAP ID
CRSP-CA	Listed	0.11 miles NW	52 ft	112
SITE NAME			MAPS	ID
REVERE TRANSDUCERS INC			1, 4	489991
ADDRESS			CITY	ZIP
17502 FABRICA WAY			CERRITOS	90703-7014

DETAILS

Site Regulated Program Information

Site ID: 489991

Site EI ID: 110002681072

Agency Provided Latitude: 33.872428

Agency Provided Longitude: -118.03112

Program Description: US EPA Air Emission Inventory System (EIS)

Evaluation Information

: Not Reported

: Violation Information

: Not Reported

: Enforcement Information

: Not Reported

: Chemical Information

: Not Reported

: Coordinate Information

: Not Reported

:

DATABASE	STATUS	DISTANCE	ELEVATION	MAP ID
Hist-CalFID-CA	Listed	0.11 miles NW	52 ft	112
SITE NAME			MAPS	ID
REVERE TRANSDUCERS, INC.			1, 4	5711415
ADDRESS			CITY	ZIP
17502 FABRICA WAY			CERRITOS	907010000
DETAILS				
Reported Date: 1998				

DATABASE	STATUS	DISTANCE	ELEVATION	MAP ID
Hist-CalFID-CA	Listed	0.11 miles NW	52 ft	112
SITE NAME			MAPS	ID
TRANSDUCERS INC			1, 4	428951
ADDRESS			CITY	ZIP
17502 FABRICA WAY			CERRITOS	907010000
DETAILS				
Reported Date: 1998				

DATABASE	STATUS	DISTANCE	ELEVATION	MAP ID
RCRA-SQG-US	Listed	0.11 miles NW	52 ft	112
SITE NAME			MAPS	ID
TRANSDUCERS, INC			1, 4	CAD981169865
ADDRESS			CITY	ZIP
17502 FABRICA WAY			CERRITOS	90701

DETAILS

Additional details may be found online using the following link:

https://enviro.epa.gov/enviro/rcrainfoquery_3.facility_information?pgm_sys_id=CAD981169865

Source Type: Implementer

Generator Status Universe: SQG

Generator Status: Small Quantity Generator

Active Site Indicator: H----

Operator Name: NOT REQUIRED

In Handler Universes: Y

In a Universe: Y

Short Term Generator: N

Importer Activity: N

Mixed Waste Generator: N

Transporter Activity: N

Transfer Facility: N

Recycler Activity: N

Onsite Burner Exemption: N

Furnace Exemption: N

Underground Injection Activity: N

Receives Waste From Off-site: N

Universal Waste: N

Universal Waste Destination Facility: N

Used Oil Universe: NNNNNNN

Federal Universal Waste: N

Active Site Federally Regulated TSDF: -----

Active Site Converter TSDF: -----

Active Site State Regulated TSDF: -----

[More Details Link](#)

DATABASE	STATUS	DISTANCE	ELEVATION	MAP ID
County-Others-CA	Listed	0.11 miles NW	57 ft	113
SITE NAME			MAPS	ID
WAREHOUSE DIRECT FLOORING			1, 4	029153-041689-LAC
ADDRESS			CITY	ZIP
14741 INDUSTRY CIR			LA MIRADA	90638

DETAILS

Source of the list: County of Los Angeles
 Responsible Agency: Los Angeles Department of Public Works Industrial Waste & Stormwater Permits
 URL:
<http://ladpw.org/epd/OpenFileReview/Results.aspx?streetno=14741&streetdr=&streetname=INDUSTRY&zip=90638>
 File URL:
<http://ladpw.org/epd/OpenFileReview/DMSResults.aspx?fileno=041689>
 File Number: 029153-041689
 Status: OPEN
 Status Description: Open File for record purposes.
 Type: Not Reported
 Type Description: Not Reported

DATABASE	STATUS	DISTANCE	ELEVATION	MAP ID
County-Others-CA	Listed	0.11 miles NW	57 ft	113
SITE NAME			MAPS	ID
RAYMOND OAK			1, 4	029153-047968-LAC
ADDRESS			CITY	ZIP
14741 INDUSTRY CIR			LA MIRADA	90638

DETAILS

Source of the list: County of Los Angeles
 Responsible Agency: Los Angeles Department of Public Works Industrial Waste & Stormwater Permits
 URL:
<http://ladpw.org/epd/OpenFileReview/Results.aspx?streetno=14741&streetdr=&streetname=INDUSTRY&zip=90638>
 File URL:
<http://ladpw.org/epd/OpenFileReview/DMSResults.aspx?fileno=047968>
 File Number: 029153-047968
 Status: OPEN
 Status Description: Open File for record purposes.
 Type: Not Reported
 Type Description: Not Reported

DATABASE	STATUS	DISTANCE	ELEVATION	MAP ID
AIR-DIST-CA	Listed	0.11 miles SE	62 ft	114
SITE NAME			MAPS	ID
INGLA RUBBER PROD. INC			1, 4	51933-SC
ADDRESS			CITY	ZIP
14844 SNELL ST			LA MIRADA	90638
DETAILS				
<p>District: South Coast AQMD Compliance URL: http://www3.aqmd.gov/webappl/fim/prog/novnc.aspx?fac_id=51933 Note: For additional Facility, Equipment, Emissions, Hearing Board or Transportation Plan Information click on different tabs. Facility Id: 51933 County Code: LA County: Los Angeles Facility Status Code: A Facility Status: ACTIVE Number of Employees: 0 Location Zip Code Extension: Not Reported Facility Representative First Name: AL Facility Representative Last Name: SALAMANCA Location Area Code: 714 Location Phone Number: 5235891 Location Phone Extension: Not Reported Mailing Address: 14844 SNELL ST Mailing City: LA MIRADA Mailing State: CA Mailing Zip Code: 90638 Mailing Zip Code Extension: Not Reported Mailing Area Code: 714 Mailing Phone Number: 5235891 Mailing Phone Extension: Not Reported Mailing Representative First Name: AL Mailing Representative Last Name: SALAMANCA</p> <p>More Details Link</p>				

DATABASE	STATUS	DISTANCE	ELEVATION	MAP ID
CRSP-CA	Listed	0.11 miles NW	57 ft	115
SITE NAME			MAPS	ID
AGENTS WEST			1, 4	384296
ADDRESS			CITY	ZIP
14733 INDUSTRY CIR			LA MIRADA	90638
DETAILS				
<p>Site Regulated Program Information</p> <p>Site ID: 384296</p> <p>Site EI ID: 10309150</p> <p>Agency Provided Latitude: 33.87498</p> <p>Agency Provided Longitude: -118.02004</p> <p>Program Description: Chemical Storage Facilities</p> <p>Evaluation Information</p> <p>Evaluation Date: 9/21/2017</p> <p>Violations Found? (Y/N): No</p> <p>Evaluation General Type: Other/Unknown</p> <p>Evaluation Type: Other, not routine, done by local agency</p> <p>Evaluation Note(s): Not Reported</p> <p>Evaluation Division: Los Angeles County Fire Department</p> <p>Evaluation Program: HMRRP</p> <p>Evaluation Source: CERS</p> <p>Evaluation Date: 6/5/2017</p> <p>Violations Found? (Y/N): No</p> <p>Evaluation General Type: Other/Unknown</p> <p>Evaluation Type: Other, not routine, done by local agency</p> <p>Evaluation Note(s): Not Reported</p> <p>Evaluation Division: Los Angeles County Fire Department</p> <p>Evaluation Program: HMRRP</p> <p>Evaluation Source: CERS</p> <p>More Details Link</p>				

DATABASE	STATUS	DISTANCE	ELEVATION	MAP ID
AIR-DIST-CA	Listed	0.11 miles NW	58 ft	116
SITE NAME			MAPS	ID
E.T.C. CARPET INC			1, 4	115164-SC
ADDRESS			CITY	ZIP
14731 E INDUSTRY			LA MIRADA	90638
DETAILS				
<p>District: South Coast AQMD Compliance URL: http://www3.aqmd.gov/webappl/fim/prog/novnc.aspx?fac_id=115164 Note: For additional Facility, Equipment, Emissions, Hearing Board or Transporation Plan Information click on different tabs. Facility Id: 115164 County Code: LA County: Los Angeles Facility Status Code: A Facility Status: ACTIVE Number of Employees: 0 Location Zip Code Extension: Not Reported Facility Representative First Name: JOSE Facility Representative Last Name: AVILA Location Area Code: 714 Location Phone Number: 5234704 Location Phone Extension: Not Reported Mailing Address: 14731 E INDUSTRY Mailing City: LA MIRADA Mailing State: CA Mailing Zip Code: 90638 Mailing Zip Code Extension: Not Reported Mailing Area Code: 714 Mailing Phone Number: 5234704 Mailing Phone Extension: Not Reported Mailing Representative First Name: JOSE Mailing Representative Last Name: AVILA</p> <p>More Details Link</p>				

DATABASE	STATUS	DISTANCE	ELEVATION	MAP ID
County-Others-CA	Listed	0.11 miles NW	58 ft	116
SITE NAME			MAPS	ID
ETC CARPET MILL LTD			1, 4	005970-041960-LAC
ADDRESS			CITY	ZIP
14731 INDUSTRY CIR			LA MIRADA	90638
DETAILS				
<p>Source of the list: County of Los Angeles Responsible Agency: Los Angeles Department of Public Works Industrial Waste & Stormwater Permits URL: http://ladpw.org/epd/OpenFileReview/Results.aspx?streetno=14731&streetdr=&streetname=INDUSTRY&zip=90638 File URL: http://ladpw.org/epd/OpenFileReview/DMSResults.aspx?fileno=041960 File Number: 005970-041960 Status: OPEN Status Description: Open File for record purposes. Type: Not Reported Type Description: Not Reported</p>				

DATABASE	STATUS	DISTANCE	ELEVATION	MAP ID
County-Others-CA	Listed	0.11 miles NW	58 ft	116
SITE NAME			MAPS	ID
ETC CARPET MILL LTD			1, 4	005970-023147-LAC
ADDRESS			CITY	ZIP
14731 INDUSTRY CIR			LA MIRADA	90638

DETAILS

Source of the list: County of Los Angeles
 Responsible Agency: Los Angeles Department of Public Works Industrial Waste & Stormwater Permits
 URL:
<http://ladpw.org/epd/OpenFileReview/Results.aspx?streetno=14731&streetdr=&streetname=INDUSTRY&zip=90638>
 File URL: Not Reported
 File Number: 005970-023147
 Status: CLOS
 Status Description: Closed File. File no longer has an active permit.
 Type: I
 Type Description: Industrial Waste File

DATABASE	STATUS	DISTANCE	ELEVATION	MAP ID
County-Others-CA	Listed	0.11 miles NW	58 ft	116
SITE NAME			MAPS	ID
BERNS & SANDERSON LLC			1 , 4	005970-040502-LAC
ADDRESS			CITY	ZIP
14731 INDUSTRY CIR			LA MIRADA	90638

DETAILS

Source of the list: County of Los Angeles
 Responsible Agency: Los Angeles Department of Public Works Industrial Waste & Stormwater Permits
 URL:
<http://ladpw.org/epd/OpenFileReview/Results.aspx?streetno=14731&streetdr=&streetname=INDUSTRY&zip=90638>
 File URL: Not Reported
 File Number: 005970-040502
 Status: OPEN
 Status Description: Open File for record purposes.
 Type: Not Reported
 Type Description: Not Reported

DATABASE	STATUS	DISTANCE	ELEVATION	MAP ID
County-Others-CA	Listed	0.11 miles NW	58 ft	116
SITE NAME			MAPS	ID
SIGNATURE MATRESS			1, 4	005970-047967-LAC
ADDRESS			CITY	ZIP
14731 INDUSTRY CIR			LA MIRADA	90638
DETAILS				
<p>Source of the list: County of Los Angeles Responsible Agency: Los Angeles Department of Public Works Industrial Waste & Stormwater Permits URL: http://ladpw.org/epd/OpenFileReview/Results.aspx?streetno=14731&streetdr=&streetname=INDUSTRY&zip=90638 File URL: http://ladpw.org/epd/OpenFileReview/DMSResults.aspx?fileno=047967 File Number: 005970-047967 Status: OPEN Status Description: Open File for record purposes. Type: Not Reported Type Description: Not Reported</p>				

DATABASE	STATUS	DISTANCE	ELEVATION	MAP ID
County-Others-CA	Listed	0.11 miles NW	58 ft	116
SITE NAME			MAPS	ID
DRACKETT INC			1, 4	005970-106184-LAC
ADDRESS			CITY	ZIP
14731 INDUSTRY CIR			LA MIRADA	90638

DETAILS

Source of the list: County of Los Angeles
 Responsible Agency: Los Angeles Department of Public Works Industrial Waste & Stormwater Permits
 URL:
<http://ladpw.org/epd/OpenFileReview/Results.aspx?streetno=14731&streetdr=&streetname=INDUSTRY&zip=90638>
 File URL: Not Reported
 File Number: 005970-106184
 Status: CLOS
 Status Description: Closed File. File no longer has an active permit.
 Type: I
 Type Description: Industrial Waste File

DATABASE	STATUS	DISTANCE	ELEVATION	MAP ID
County-UST-CA	Listed	0.11 miles NW	58 ft	116
SITE NAME			MAPS	ID
ETC CARPET MILL LTD			1 , 4	005970-006184-LAC
ADDRESS			CITY	ZIP
14731 INDUSTRY CIR			LA MIRADA	90638

DETAILS

Source of the list: County of Los Angeles
 Responsible Agency: Los Angeles Department of Public Works
 URL:
<http://ladpw.org/epd/OpenFileReview/Results.aspx?streetno=14731&streetdr=&streetname=INDUSTRY&zip=90638>
 File URL:
<http://ladpw.org/epd/OpenFileReview/DMSResults.aspx?fileno=006184>
 File Number: 005970-006184
 Status: REM
 Status Description: Removed File. File does not have an active permit.
 Type: T
 Type Description: Underground Storage Tank File

Source of the list: County of Los Angeles
 Responsible Agency: Los Angeles Department of Public Works
 URL:
<http://ladpw.org/epd/OpenFileReview/Results.aspx?streetno=14731&streetdr=&streetname=INDUSTRY&zip=90638>
 File URL: Not Reported
 File Number: 005970-006184
 Status: REM
 Status Description: Removed File. File does not have an active permit.
 Type: T
 Type Description: Underground Storage Tank File

DATABASE	STATUS	DISTANCE	ELEVATION	MAP ID
CRSP-CA	Listed	0.11 miles NW	58 ft	116
SITE NAME			MAPS	ID
DRACKETT FACILITY			1 , 4	233311
ADDRESS			CITY	ZIP
14731 INDUSTRY CIR			LA MIRADA	90638

DETAILS

Site Regulated Program Information

Site ID: 233311

Site EI ID: T0603704723

Agency Provided Latitude: 33.874088

Agency Provided Longitude: -118.02053

Program Description: Leaking Underground Storage Tank Cleanup Site

Evaluation Information

: Not Reported

: Violation Information

: Not Reported

: Enforcement Information

: Not Reported

: Chemical Information

: Not Reported

: Coordinate Information

: Not Reported

:

DATABASE	STATUS	DISTANCE	ELEVATION	MAP ID
Hist-CalFID-CA	Listed	0.11 miles NW	58 ft	116
SITE NAME			MAPS	ID
DRACKETT FACILITY			1, 4	127152
ADDRESS			CITY	ZIP
14731 INDUSTRY CIR			LA MIRADA	90637
DETAILS				
Reported Date: 1998				

DATABASE	STATUS	DISTANCE	ELEVATION	MAP ID
Hist-City-UST-CA	Listed	0.11 miles NW	58 ft	116
SITE NAME			MAPS	ID
ETC CARPET MILL LTD			1,4	6674378
ADDRESS			CITY	ZIP
14731 E INDUSTRY CIR			LA MIRADA	
DETAILS				
<p>Reported Date: 1998 List: Los Angeles County UST, Street Number Book Agency: Los Angeles County Department of Public Works</p>				

DATABASE	STATUS	DISTANCE	ELEVATION	MAP ID
HIST-R4-CA	Listed	0.11 miles NW	58 ft	116
SITE NAME			MAPS	ID
DRACKETT FACILITY			1,4	R-06184-UST
ADDRESS			CITY	ZIP
14731 INDUSTRY CIR			LA MIRADA	90638
DETAILS				
<p>Type: UST Source of the list: Region 4 - Los Angeles Regional Water Quality Control Board CASENO: R-06184 STAFF: Not Reported LEGENDCODE: RC LOCATION COMMUNITY: Not Reported LOCATION XSTREET: ARTESIA STATUS: 9 LEADAGENCY: R DISTANCE: 1856 STATE_WELL: 03S11W27L01S DTW: 0 LAT: 33.8743894863 LONG: -118.019568026</p>				

DATABASE	STATUS	DISTANCE	ELEVATION	MAP ID
HIST-R4-CA	Listed	0.11 miles NW	58 ft	116
SITE NAME			MAPS	ID
BRISTOL-MYERS SQUIBB			1, 4	169-SLIC
ADDRESS			CITY	ZIP
14731 EAST INDUSTRY CIRCLE			LA MIRADA	90638
DETAILS				
Type: Active Slc Source of the list: Region 4 - Los Angeles Regional Water Quality Control Board SLIC_NO: 0330 WDB_ID: Not Reported STAFF: Not Reported STATUS: 0 GWT_DEPTH: Not Reported SUBSTANCE: VOCs PROGRAM_TY: SLIC RISK: Not Reported RANK: Low BROWNFIELD: No LAT: 33.8749137147 LONG: -118.019915455				

DATABASE	STATUS	DISTANCE	ELEVATION	MAP ID
Hist-Regional-SLIC-CA	Listed	0.11 miles NW	58 ft	116
SITE NAME			MAPS	ID
BRISTOL-MYERS SQUIBB			1, 4	6563856
ADDRESS			CITY	ZIP
14731 INDUSTRY CIRCL			LA MIRADA	90638
DETAILS				
Reported Date: 1998 List: Region #4-SLIC List Agency: Regional Water Quality Control Board, Region #4				

DATABASE	STATUS	DISTANCE	ELEVATION	MAP ID
Hist-UST-CA	Listed	0.11 miles NW	58 ft	116
SITE NAME			MAPS	ID
DRACKETT INC			1, 4	226958
ADDRESS			CITY	ZIP
14731 EAST INDUSTRY CIRCLE			LA MIRADA	90638
DETAILS				
<p>Note: ID has been assigned by ERS</p> <p>Tank Details:</p> <p>http://geotracker.waterboards.ca.gov/ustpdfs/pdf/000277D4.pdf</p> <p>County: Los Angeles</p>				

DATABASE	STATUS	DISTANCE	ELEVATION	MAP ID
LUST-Closed-CA	Completed - Case Closed	0.11 miles NW	58 ft	116
SITE NAME			MAPS	ID
DRACKETT FACILITY			1, 4	T0603704723
ADDRESS			CITY	ZIP
14731 INDUSTRY CIR			LA MIRADA	90638

DETAILS

Sites Details

URL:

http://geotracker.waterboards.ca.gov/profile_report.asp?global_id=T0603704723

Global ID: T0603704723

Case Type: LUST Cleanup Site

Status: Completed - Case Closed

Status Date: Not Reported

CUF Case: NO

Lead Agency: LOS ANGELES RWQCB (REGION 4)

Case Worker: YR

Local Agency: LOS ANGELES COUNTY

RB Case Number: R-06184

Loc Case Number: Not Reported

File Location: Not Reported

Potential Contaminants of Concern: * Solvents

Potential Media Affected: Aquifer used for drinking water supply

Site History: Not Reported

Begin Date: 1986-04-30 00:00:00

How Discovered: Not Reported

How Discovered Description: Not Reported

Stop Method: Not Reported

Stop Method Description: Not Reported

Agency Provided Latitude: 33.8740875

Agency Provided Longitude: -118.0205308

Regulatory Activities Details

[More Details Link](#)

DATABASE	STATUS	DISTANCE	ELEVATION	MAP ID
RCRA-SQG-US	Listed	0.11 miles NW	58 ft	116
SITE NAME			MAPS	ID
BERNS & SANDERSON LLC			1 , 4	CAD074120445
ADDRESS			CITY	ZIP
14731 E INDUSTRY CIRCLE			LA MIRADA	90638-5818

DETAILS

Additional details may be found online using the following link:

https://enviro.epa.gov/enviro/rcrainfoquery_3.facility_information?pgm_sys_id=CAD074120445

Source Type: Notification

Generator Status Universe: SQG

Generator Status: Small Quantity Generator

NAICS1: ALL OTHER MISCELLANEOUS WOOD PRODUCT MANUFACTURING

Active Site Indicator: H----

Owner Name: MICHAEL BERNIS

Operator Name: RAJ MEHTA

In Handler Universes: Y

In a Universe: Y

Short Term Generator: N

Importer Activity: N

Mixed Waste Generator: N

Transporter Activity: N

Transfer Facility: N

Recycler Activity: N

Onsite Burner Exemption: N

Furnace Exemption: N

Underground Injection Activity: N

Receives Waste From Off-site: N

Universal Waste: N

Universal Waste Destination Facility: N

Used Oil Universe: NNNNNNN

Federal Universal Waste: N

Active Site Federally Regulated TSDF: -----

[More Details Link](#)

DATABASE	STATUS	DISTANCE	ELEVATION	MAP ID
Hist-LUSTIS-CA	Listed	0.11 miles NW	57 ft	117
SITE NAME			MAPS	ID
DRACKETT FACILITY			1, 4	127152
ADDRESS			CITY	ZIP
14731 INDUSTRY CIRCLE E			LA MIRADA	90637
DETAILS				
Reported Date: 1998				

DATABASE	STATUS	DISTANCE	ELEVATION	MAP ID
Hist-CalFID-CA	Listed	0.11 miles SE	61 ft	118
SITE NAME			MAPS	ID
ALL AMERICAN REFRIGERATION			1, 4	7713191
ADDRESS			CITY	ZIP
14747 ARTESIA			LA MIRADA	
DETAILS				
Reported Date: 1998				

DATABASE	STATUS	DISTANCE	ELEVATION	MAP ID
Hist-CalFID-CA	Listed	0.11 miles SE	61 ft	118
SITE NAME			MAPS	ID
LA MIRADA COMMERCE CTR			1, 4	236658
ADDRESS			CITY	ZIP
14747 ARTESIA			LA MIRADA	
DETAILS				
Reported Date: 1998				

DATABASE	STATUS	DISTANCE	ELEVATION	MAP ID
Hist-CalFID-CA	Listed	0.11 miles SE	61 ft	118
SITE NAME			MAPS	ID
1X DAVIS PARTNERS			1, 4	7713190
ADDRESS			CITY	ZIP
14747 ARTESIA			LA MIRADA	
DETAILS				
Reported Date: 1998				

DATABASE	STATUS	DISTANCE	ELEVATION	MAP ID
HWT-CA	Listed	0.11 miles SE	74 ft	119
SITE NAME			MAPS	ID
PACIFIC WEST OIL CO.			1, 4	1975
ADDRESS			CITY	ZIP
5561 KINGMAN AVENUE			BUENA PARK	90621
DETAILS				
<p>URL: http://hwts.dtsc.ca.gov/hwts_Reports/ReportPages/Report04.aspx?trans=1975 Registration Number: 1975 Registration Date: 6/30/1985 Expiration Date: 6/30/1986 Last Updated: 4/28/1993 Record Entered: 8/9/1985 Standing Flag: Expired County: ORANGE Mailing Address: 5561 KINGMAN AVENUE BUENA PARK, CA 90621 Contact: CHARLES R. WHITESIDE Position: OWNER Contact Number: 7145224445 Owner(s): CHARLES R. WHITESIDE EPA ID(s): CAX000242826</p>				

DATABASE	STATUS	DISTANCE	ELEVATION	MAP ID
CRSP-CA	Listed	0.11 miles NW	54 ft	120
SITE NAME			MAPS	ID
TENSCO INC			1, 4	74372
ADDRESS			CITY	ZIP
14030 BOLSA LN			CERRITOS	90703

DETAILS

Site Regulated Program Information

Site ID: 74372

Site EI ID: 10271446

Agency Provided Latitude: 33.872086

Agency Provided Longitude: -118.031578

Program Description: Chemical Storage Facilities

Evaluation Information

Evaluation Date: 8/25/2017

Violations Found? (Y/N): No

Evaluation General Type: Other/Unknown

Evaluation Type: Other, not routine, done by local agency

Evaluation Note(s): Not Reported

Evaluation Division: Los Angeles County Fire Department

Evaluation Program: HMRRP

Evaluation Source: CERS

Evaluation Date: 6/12/2017

Violations Found? (Y/N): No

Evaluation General Type: Other/Unknown

Evaluation Type: Other, not routine, done by local agency

Evaluation Note(s): Not Reported

Evaluation Division: Los Angeles County Fire Department

Evaluation Program: HMRRP

Evaluation Source: CERS

[More Details Link](#)

DATABASE	STATUS	DISTANCE	ELEVATION	MAP ID
HIST-R4-CA	Listed	0.11 miles N	66 ft	121
SITE NAME			MAPS	ID
28 ACRES KFI TOWER PROPERTY			1, 4	040590-07-UST
ADDRESS			CITY	ZIP
TROJAN WY			LA MIRADA	90638

DETAILS

Type: UST
 Source of the list: Region 4 - Los Angeles Regional Water Quality Control Board
 CASENO: 040590-07
 STAFF: Not Reported
 LEGENDCODE: LA
 LOCATION COMMUNITY: Not Reported
 LOCATION XSTREET: Not Reported
 STATUS: 5C
 LEADAGENCY: L
 DISTANCE: 1521
 STATE_WELL: 03S11W27L01S
 DTW: 0
 LAT: 33.8795470943
 LONG: -118.016125161

DATABASE	STATUS	DISTANCE	ELEVATION	MAP ID
AIR-DIST-CA	Listed	0.11 miles SE	62 ft	122
SITE NAME			MAPS	ID
DIANA IND INTERNATIONAL			1,4	52403-SC
ADDRESS			CITY	ZIP
14850 SNELL ST			LA MIRADA	90638

DETAILS

District: South Coast AQMD
 Compliance URL:
http://www3.aqmd.gov/webappl/fim/prog/novnc.aspx?fac_id=52403
 Note: For additional Facility, Equipment, Emissions, Hearing Board or Transportation Plan Information click on different tabs.
 Facility Id: 52403
 County Code: LA
 County: Los Angeles
 Facility Status Code: A
 Facility Status: ACTIVE
 Number of Employees: 0
 Location Zip Code Extension: Not Reported
 Facility Representative First Name: Not Reported
 Facility Representative Last Name: Not Reported
 Location Area Code: Not Reported
 Location Phone Number: Not Reported
 Location Phone Extension: Not Reported
 Mailing Address: 14850 SNELL ST
 Mailing City: LA MIRADA
 Mailing State: CA
 Mailing Zip Code: 90638
 Mailing Zip Code Extension: Not Reported
 Mailing Area Code: Not Reported
 Mailing Phone Number: Not Reported
 Mailing Phone Extension: Not Reported
 Mailing Representative First Name: Not Reported
 Mailing Representative Last Name: Not Reported

[More Details Link](#)

DATABASE	STATUS	DISTANCE	ELEVATION	MAP ID
AIR-DIST-CA	Listed	0.11 miles SE	62 ft	122
SITE NAME			MAPS	ID
PL CHEMICALS INC			1, 4	51864-SC
ADDRESS			CITY	ZIP
14850 SNELL ST			LA MIRADA	90638

DETAILS

District: South Coast AQMD
 Compliance URL:
http://www3.aqmd.gov/webappl/fim/prog/novnc.aspx?fac_id=51864
 Note: For additional Facility, Equipment, Emissions, Hearing Board or Transporation Plan Information click on different tabs.
 Facility Id: 51864
 County Code: LA
 County: Los Angeles
 Facility Status Code: A
 Facility Status: ACTIVE
 Number of Employees: 0
 Location Zip Code Extension: Not Reported
 Facility Representative First Name: Not Reported
 Facility Representative Last Name: Not Reported
 Location Area Code: Not Reported
 Location Phone Number: Not Reported
 Location Phone Extension: Not Reported
 Mailing Address: 14850 SNELL ST
 Mailing City: LA MIRADA
 Mailing State: CA
 Mailing Zip Code: 90638
 Mailing Zip Code Extension: Not Reported
 Mailing Area Code: Not Reported
 Mailing Phone Number: Not Reported
 Mailing Phone Extension: Not Reported
 Mailing Representative First Name: Not Reported
 Mailing Representative Last Name: Not Reported

[More Details Link](#)

DATABASE	STATUS	DISTANCE	ELEVATION	MAP ID
AIR-DIST-CA	Listed	0.11 miles NW	58 ft	123
SITE NAME			MAPS	ID
BATESVILLE LOGISTICS, INC			1 , 4	172435-SC
ADDRESS			CITY	ZIP
14701 N INDUSTRY CIR			LA MIRADA	90638

DETAILS

District: South Coast AQMD
 Compliance URL:
http://www3.aqmd.gov/webappl/fim/prog/novnc.aspx?fac_id=172435
 Note: For additional Facility, Equipment, Emissions, Hearing Board or Transporation Plan Information click on different tabs.
 Facility Id: 172435
 County Code: LA
 County: Los Angeles
 Facility Status Code: A
 Facility Status: ACTIVE
 Number of Employees: 0
 Location Zip Code Extension: Not Reported
 Facility Representative First Name: DAWN
 Facility Representative Last Name: VERSHAVE
 Location Area Code: 714
 Location Phone Number: 5789101
 Location Phone Extension: Not Reported
 Mailing Address: 14701 N INDUSTRY CIR
 Mailing City: LA MIRADA
 Mailing State: CA
 Mailing Zip Code: 90638
 Mailing Zip Code Extension: Not Reported
 Mailing Area Code: 714
 Mailing Phone Number: 5789101
 Mailing Phone Extension: Not Reported
 Mailing Representative First Name: DAWN
 Mailing Representative Last Name: VERSHAVE

[More Details Link](#)

DATABASE	STATUS	DISTANCE	ELEVATION	MAP ID
RCRA-NON-US	Listed	0.11 miles NW	58 ft	123
SITE NAME			MAPS	ID
BATESVILLE CASKET CO			1 , 4	CAL000378462
ADDRESS			CITY	ZIP
14701 INDUSTRY CIR			LA MIRADA	90638

DETAILS

Additional details may be found online using the following link:

https://enviro.epa.gov/enviro/rcrainfoquery_3.facility_information?pgm_sys_id=CAL000378462

Source Type: Implementer

Generator Status Universe: N

Generator Status: Non-Generator

NAICS1: COSMETICS, BEAUTY SUPPLIES, AND PERFUME STORES

Active Site Indicator: H----

Owner Name: BATESVILLE CASKET CO

Operator Name: DAWN SCHWAB

In Handler Universes: Y

In a Universe: Y

Short Term Generator: N

Importer Activity: N

Mixed Waste Generator: N

Transporter Activity: Y

Transfer Facility: N

Recycler Activity: N

Onsite Burner Exemption: N

Furnace Exemption: N

Underground Injection Activity: N

Receives Waste From Off-site: N

Universal Waste: N

Universal Waste Destination Facility: Y

Used Oil Universe: NNNNNNN

Federal Universal Waste: N

Active Site Federally Regulated TSDF: -----

[More Details Link](#)

DATABASE	STATUS	DISTANCE	ELEVATION	MAP ID
Spills-SSO-CA	Listed	0.11 miles S	57 ft	124
SITE NAME			MAPS	ID
6251 Regio Avenue Buena Park			1 , 4	799745
ADDRESS			CITY	ZIP
Not Reported by Agency				

DETAILS

Facility and Program Information
 Event ID: 799745
 Certificate ID: 791424
 Region: 8
 County: Orange
 Agency: Buena Park City
 Collection SYS: Buena Park City CS
 WDID: 8SSO10546
 Certificate Person Name: Michael Grisso
 Certificate Person Title: Utilities Manager
 Certificate Location: 1621
 Certificate Date: 2014.04.15 00.00.00
 Spill Location Description: Middle of street in front WALONG Distribution center
 Spill Type: Category 1
 Appear PT: Gravity Mainline
 Appear PT Explanation: Not Reported
 Reach Surface: Yes
 reach Storm Drainpipe: Yes
 Return To SSS: No
 Privt Latrl Spill: No
 Responsible Party: Not Reported
 Final Spill Dest: Separate Storm Drain;Street/Curb and Gutter
 Final Spill Dest Explanation: Not Reported
 Spill Volume Reached Land: 0
 Spill Volume Discharge A: 300
 Spill Volume Discharge B: 150
 Spill Volume Discharge C: 150

[More Details Link](#)

DATABASE	STATUS	DISTANCE	ELEVATION	MAP ID
AIR-DIST-CA	Listed	0.11 miles N	58 ft	125
SITE NAME			MAPS	ID
WESTERN PAD CO INC			1, 4	75802-SC
ADDRESS			CITY	ZIP
6210 ARTESIA BLVD			BUENA PARK	90620

DETAILS

District: South Coast AQMD
 Compliance URL:
http://www3.aqmd.gov/webappl/fim/prog/novnc.aspx?fac_id=75802
 Note: For additional Facility, Equipment, Emissions, Hearing Board or Transportation Plan Information click on different tabs.
 Facility Id: 75802
 County Code: OR
 County: Orange
 Facility Status Code: I
 Facility Status: INACTIVE
 Number of Employees: 0
 Location Zip Code Extension: 1004
 Facility Representative First Name: BILL
 Facility Representative Last Name: GUERRA
 Location Area Code: 714
 Location Phone Number: 5221800
 Location Phone Extension: Not Reported
 Mailing Address: 6210 ARTESIA BLVD
 Mailing City: BUENA PARK
 Mailing State: CA
 Mailing Zip Code: 90620
 Mailing Zip Code Extension: 1004
 Mailing Area Code: 714
 Mailing Phone Number: 5221800
 Mailing Phone Extension: Not Reported
 Mailing Representative First Name: BILL
 Mailing Representative Last Name: GUERRA

[More Details Link](#)

DATABASE	STATUS	DISTANCE	ELEVATION	MAP ID
CERS-CA	Listed	0.11 miles N	58 ft	126
SITE NAME			MAPS	ID
SELWAY MACHINE TOOL CO INC			1 , 4	10524421
ADDRESS			CITY	ZIP
6200 ARTESIA BLVD			BUENA PARK	90620

DETAILS

General Program & Facility Information

CERS ID: 10524421
 Facility ID: FA0048523
 Facility Regulator Key ID: FA0048523
 Organization Code: 90455647
 Business/Organization Name: SELWAY MACHINE TOOL CO INC
 Multiple Jurisdictional Business? (Y/N): No
 Business Origin: EDT
 Count of Business' CERS User Accounts: 0
 Facility Count for Business: 1
 Last Submittal Date (any element): Not Reported
 Count of Submitted Elements: 0
 Remote Facility? (Y/N): No
 Small Quantity Generator Facility? (Y/N): No
 Local Facility Grouping: Not Reported

Facility Specific Information

Assessor Parcel Number (APN): Not Reported
 Number of Employees: Not Reported
 Property Owner Name: Not Reported
 Property Owner Phone Number: Not Reported
 Property Owner Mailing Address: Not Reported
 Property Owner Mailing City: Not Reported
 Property Owner Mailing State: Not Reported
 Property Owner Mailing Zip Code: Not Reported
 Property Owner Mailing Country: Not Reported

[More Details Link](#)

DATABASE	STATUS	DISTANCE	ELEVATION	MAP ID
AIR-DIST-CA	Listed	0.11 miles N	58 ft	127
SITE NAME			MAPS	ID
SHASTA BEVERAGES			1, 4	46916-SC
ADDRESS			CITY	ZIP
14405 E ARTESIA BLVD			LA MIRADA	90638

DETAILS

District: South Coast AQMD
 Compliance URL:
http://www3.aqmd.gov/webappl/fim/prog/novnc.aspx?fac_id=46916
 Note: For additional Facility, Equipment, Emissions, Hearing Board or Transporation Plan Information click on different tabs.
 Facility Id: 46916
 County Code: LA
 County: Los Angeles
 Facility Status Code: A
 Facility Status: ACTIVE
 Number of Employees: 74
 Location Zip Code Extension: 8000
 Facility Representative First Name: RON
 Facility Representative Last Name: MC LEAN
 Location Area Code: 714
 Location Phone Number: 5232280
 Location Phone Extension: Not Reported
 Mailing Address: 14405 E ARTESIA BLVD
 Mailing City: LA MIRADA
 Mailing State: CA
 Mailing Zip Code: 90638
 Mailing Zip Code Extension: 8000
 Mailing Area Code: 714
 Mailing Phone Number: 5232280
 Mailing Phone Extension: Not Reported
 Mailing Representative First Name: RON
 Mailing Representative Last Name: MC LEAN

[More Details Link](#)

DATABASE	STATUS	DISTANCE	ELEVATION	MAP ID
County-Others-CA	Listed	0.11 miles S	53 ft	128
SITE NAME			MAPS	ID
T HASEGAWA USA INC			1, 4	008175-108694-LAC
ADDRESS			CITY	ZIP
14017 183RD ST			CERRITOS	90703

DETAILS

Source of the list: County of Los Angeles
 Responsible Agency: Los Angeles Department of Public Works Industrial Waste & Stormwater Permits
 URL:
<http://ladpw.org/epd/OpenFileReview/Results.aspx?streetno=14017&streetdr=&streetname=183RD&zip=90703>
 File URL:
<http://ladpw.org/epd/OpenFileReview/DMSResults.aspx?fileno=108694>
 File Number: 008175-108694
 Status: PERM
 Status Description: Active Permitted File
 Type: I
 Type Description: Industrial Waste File

DATABASE	STATUS	DISTANCE	ELEVATION	MAP ID
Hist-HWS-CA	Listed	0.11 miles NW	58 ft	129
SITE NAME			MAPS	ID
UNITED ASPHALT			1, 4	4030414
ADDRESS			CITY	ZIP
14660 INDUSTRY			LA MIRADA	90638
DETAILS				
Reported Date: 1998				

DATABASE	STATUS	DISTANCE	ELEVATION	MAP ID
AIR-DIST-CA	Listed	0.11 miles SE	90 ft	130
SITE NAME			MAPS	ID
PAUL L. DODDS CO			1, 4	25100-SC
ADDRESS			CITY	ZIP
5450 DODDS AVE			BUENA PARK	90621

DETAILS

District: South Coast AQMD
 Compliance URL:
http://www3.aqmd.gov/webappl/fim/prog/novnc.aspx?fac_id=25100
 Note: For additional Facility, Equipment, Emissions, Hearing Board or Transportation Plan Information click on different tabs.
 Facility Id: 25100
 County Code: OR
 County: Orange
 Facility Status Code: A
 Facility Status: ACTIVE
 Number of Employees: 0
 Location Zip Code Extension: 1285
 Facility Representative First Name: MERLE
 Facility Representative Last Name: MCCORMICK
 Location Area Code: 213
 Location Phone Number: 0000000
 Location Phone Extension: Not Reported
 Mailing Address: 5450 DODDS AVE
 Mailing City: BUENA PARK
 Mailing State: CA
 Mailing Zip Code: 90621
 Mailing Zip Code Extension: 1285
 Mailing Area Code: 213
 Mailing Phone Number: 0000000
 Mailing Phone Extension: Not Reported
 Mailing Representative First Name: MERLE
 Mailing Representative Last Name: MCCORMICK

[More Details Link](#)

DATABASE	STATUS	DISTANCE	ELEVATION	MAP ID
CERS-CA	Listed	0.11 miles SE	90 ft	130
SITE NAME			MAPS	ID
GENERAL CONTAINER CORP			1 , 4	10537294
ADDRESS			CITY	ZIP
5450 DODDS AVE			BUENA PARK	90621

DETAILS

General Program & Facility Information

CERS ID: 10537294
 Facility ID: FA0025434
 Facility Regulator Key ID: FA0025434
 Organization Code: 90475714
 Business/Organization Name: GENERAL CONTAINER CORP
 Multiple Jurisdictional Business? (Y/N): No
 Business Origin: EDT
 Count of Business' CERS User Accounts: 1
 Facility Count for Business: 1
 Last Submittal Date (any element): 11/18/2016 2:16:07 PM
 Count of Submitted Elements: 3
 Remote Facility? (Y/N): No
 Small Quantity Generator Facility? (Y/N): No
 Local Facility Grouping: Not Reported

Facility Specific Information

Assessor Parcel Number (APN): Not Reported
 Number of Employees: 0
 Property Owner Name: Not Reported
 Property Owner Phone Number: Not Reported
 Property Owner Mailing Address: Not Reported
 Property Owner Mailing City: Not Reported
 Property Owner Mailing State: Not Reported
 Property Owner Mailing Zip Code: Not Reported
 Property Owner Mailing Country: Not Reported

[More Details Link](#)

DATABASE	STATUS	DISTANCE	ELEVATION	MAP ID
County-LUST-Closed-CA	Closed	0.11 miles SE	90 ft	130
SITE NAME			MAPS	ID
PAUL DODDS			1 , 4	RO0002375-ORG
ADDRESS			CITY	ZIP
5450 DODDS AVE			BUENA PARK	90621

DETAILS
<p>County: Orange Record ID: RO0002375 Case ID: 88UT063</p> <p>Case Closed Date: 7/17/1992 Type of Closure: Closure certification issued Status: Not Reported Case Type Code: S Released Substance: Gasoline-Automotive (motor gasoline and additives), leaded & unleaded</p>

DATABASE	STATUS	DISTANCE	ELEVATION	MAP ID
County-Others-CA	Listed	0.11 miles SE	90 ft	130
SITE NAME			MAPS	ID
GENERAL CONTAINER CORP			1, 4	FA0025434-ORG
ADDRESS			CITY	ZIP
5450 DODDS AVE			BUENA PARK	90621

DETAILS
<p>County: Orange Responsible Agency: Orange County Environmental Health Type of Listing: Hazardous Waste Facilities Facility ID: FA0025434 Date Run: 7/13/2018 5:50 PM</p>

DATABASE	STATUS	DISTANCE	ELEVATION	MAP ID
CRSP-CA	Listed	0.11 miles SE	90 ft	130
SITE NAME			MAPS	ID
GENERAL CONTAINER CORPORATION			1, 4	508871
ADDRESS			CITY	ZIP
5450 DODDS AVENUE			BUENA PARK	CA

DETAILS

Site Regulated Program Information

Site ID: 508871

Site EI ID: 864507

Agency Provided Latitude: 33.88177

Agency Provided Longitude: -117.99905

Program Description: Industrial Facility Storm Water

Evaluation Information

: Not Reported

: Violation Information

: Not Reported

: Enforcement Information

: Not Reported

: Chemical Information

: Not Reported

: Coordinate Information

: Not Reported

:

DATABASE	STATUS	DISTANCE	ELEVATION	MAP ID
CRSP-CA	Listed	0.11 miles SE	90 ft	130
SITE NAME			MAPS	ID
GENERAL CONTAINER CORP			1, 4	411343
ADDRESS			CITY	ZIP
5450 DODDS AVE			BUENA PARK	90621

DETAILS

Site Regulated Program Information

Site ID: 411343

Site EI ID: 10537294

Agency Provided Latitude: 33.881516

Agency Provided Longitude: -117.998978

Program Description: Chemical Storage Facilities

Evaluation Information

Evaluation Date: 10/15/2018

Violations Found? (Y/N): No

Evaluation General Type: Compliance Evaluation Inspection

Evaluation Type: Routine done by local agency

Evaluation Note(s): On site for routine hazardous waste inspection. Inspection was conducted and consent was given by Gilbert Ramirez. Lisa Wales of OCHCA was also present. Previous inspector had noted that the facility has discontinued generating hazardous waste. While on site, the following process was observed: Waste ink and ink press cleaner are discarded to a sump system. From here, waste is pumped to a batch tank in ink wash room. Per Mr. Ramirez, flocculant is added to the batch the precipitate out ink solids. Liquid portion of the waste is discarded to sewer under permit. Ink sludge is transferred to ink press for further water removal. Resulting ink cake is discarded to municipal trash. This process will be evaluated by this agency and further direction will be provided. There were no other hazardous waste observed on site.

Evaluation Division: Orange County Environmental Health

Evaluation Program: HW

Evaluation Source: CERS

Evaluation Date: 10/15/2018

Violations Found? (Y/N): Yes

Evaluation General Type: Compliance Evaluation Inspection

Evaluation Type: Routine done by local agency

Evaluation Note(s): On site for routine hazardous materials and business emergency plan inspection. Observed the facility and inspected hazardous materials storage. Facility disclosed three chemicals on hazardous materials inventory on the California Electronic Reporting System (CERS). The following materials were observed in amounts that meet or exceed the minimum volumes required for disclosure: - Bond Adhesive - Special Crafting Adhesive - AmeriClean Blue - Lay Flat Laminating Glue - Black Ink Waterbase - Various Ink - Argon/O2 - Acetylene - O2 - Floccin ? 1106 Add these materials to your CERS disclosure within 30 days. The facility is responsible for identifying all hazardous materials, to include hazardous wastes, which are above disclosure thresholds. If there is a change in the type or amount of chemicals that are maintained on site, please submit revised documents (electronically) within 30 days of the change. Hazardous Materials documents can be submitted via the [Truncated]

Evaluation Division: Orange County Environmental Health

Evaluation Program: HMRRP

Evaluation Source: CERS

[More Details Link](#)

DATABASE	STATUS	DISTANCE	ELEVATION	MAP ID
Hist-LUSTIS-CA	Listed	0.11 miles SE	90 ft	130
SITE NAME			MAPS	ID
PAUL DODDS COMPANY			1, 4	1292445
ADDRESS			CITY	ZIP
5450 DODDS AVENUE			BUENA PARK	90621

DETAILS				
Reported Date: 1998				

DATABASE	STATUS	DISTANCE	ELEVATION	MAP ID
Hist-Regional-UST-CA	Listed	0.11 miles SE	90 ft	130
SITE NAME			MAPS	ID
PAUL DODDS COMPANY			1 , 4	1292445
ADDRESS			CITY	ZIP
5450 DODDS AVENUE			BUENA PARK	

DETAILS				
Reported Date: 1998 List: Region #8-Santa Ana Regional Underground Tank Database List Agency: Regional Water Quality Control Board, Region #8				

DATABASE	STATUS	DISTANCE	ELEVATION	MAP ID
RCRA-SQG-US	Listed	0.11 miles SE	90 ft	130
SITE NAME			MAPS	ID
PAUL DODDS			1 , 4	CAD981685613
ADDRESS			CITY	ZIP
5450 DODDS AVE			BUENA PARK	90621

DETAILS

Additional details may be found online using the following link:

https://enviro.epa.gov/enviro/rcrainfoquery_3.facility_information?pgm_sys_id=CAD981685613

Source Type: Notification

Generator Status Universe: SQG

Generator Status: Small Quantity Generator

Active Site Indicator: H----

Owner Name: JOHN DODDS

Operator Name: NOT REQUIRED

In Handler Universes: Y

In a Universe: Y

Short Term Generator: N

Importer Activity: N

Mixed Waste Generator: N

Transporter Activity: N

Transfer Facility: N

Recycler Activity: N

Onsite Burner Exemption: N

Furnace Exemption: N

Underground Injection Activity: N

Receives Waste From Off-site: N

Universal Waste: N

Universal Waste Destination Facility: N

Used Oil Universe: NNNNNNN

Federal Universal Waste: N

Active Site Federally Regulated TSDF: -----

Active Site Converter TSDF: -----

[More Details Link](#)

DATABASE	STATUS	DISTANCE	ELEVATION	MAP ID
AIR-DIST-CA	Listed	0.12 miles S	57 ft	131
SITE NAME			MAPS	ID
CLEUGH'S RHUBARB CO,J			1 , 4	17077-SC
ADDRESS			CITY	ZIP
6220 DESCANSO AVE			BUENA PARK	90621

DETAILS

District: South Coast AQMD
 Compliance URL:
http://www3.aqmd.gov/webappl/fim/prog/novnc.aspx?fac_id=17077
 Note: For additional Facility, Equipment, Emissions, Hearing Board or Transportation Plan Information click on different tabs.
 Facility Id: 17077
 County Code: OR
 County: Orange
 Facility Status Code: A
 Facility Status: ACTIVE
 Number of Employees: 0
 Location Zip Code Extension: Not Reported
 Facility Representative First Name: MIKE
 Facility Representative Last Name: CLEUGH
 Location Area Code: 714
 Location Phone Number: 5211002
 Location Phone Extension: Not Reported
 Mailing Address: P O BOX 246
 Mailing City: BUENA PARK
 Mailing State: CA
 Mailing Zip Code: 90621
 Mailing Zip Code Extension: 0246
 Mailing Area Code: 714
 Mailing Phone Number: 5211002
 Mailing Phone Extension: Not Reported
 Mailing Representative First Name: MIKE
 Mailing Representative Last Name: CLEUGH

[More Details Link](#)

DATABASE	STATUS	DISTANCE	ELEVATION	MAP ID
CERS-CA	Listed	0.12 miles S	57 ft	131
SITE NAME			MAPS	ID
SUNOPTA - CLEUGHS FROZEN FOODS			1, 4	10538839
ADDRESS			CITY	ZIP
6220 DESCANSO AV			BUENA PARK	90620

DETAILS

General Program & Facility Information

CERS ID: 10538839
 Facility ID: FA0026761
 Facility Regulator Key ID: FA0026761
 Organization Code: 90478033
 Business/Organization Name: SUNOPTA - CLEUGHS FROZEN FOODS
 Multiple Jurisdictional Business? (Y/N): No
 Business Origin: EDT
 Count of Business' CERS User Accounts: 0
 Facility Count for Business: 1
 Last Submittal Date (any element): Not Reported
 Count of Submitted Elements: 0
 Remote Facility? (Y/N): No
 Small Quantity Generator Facility? (Y/N): No
 Local Facility Grouping: Not Reported

Facility Specific Information

Assessor Parcel Number (APN): Not Reported
 Number of Employees: Not Reported
 Property Owner Name: Not Reported
 Property Owner Phone Number: Not Reported
 Property Owner Mailing Address: Not Reported
 Property Owner Mailing City: Not Reported
 Property Owner Mailing State: Not Reported
 Property Owner Mailing Zip Code: Not Reported
 Property Owner Mailing Country: Not Reported

[More Details Link](#)

DATABASE	STATUS	DISTANCE	ELEVATION	MAP ID
ENF-SMARTS-CA	Active	0.12 miles S	57 ft	131
SITE NAME			MAPS	ID
Cleugh S Rhubarb Co			1, 4	351560
ADDRESS			CITY	ZIP
6220 Descanso Ave			Buena Park	90620

DETAILS

Enforcement ID: 351560
 Facility ID: 214826
 Regulatory Measure ID: 208504
 Waste Discharge ID: 8 30I004930
 Order/Resolution Number: Not Reported
 Regional Water Board number: 8
 Agency: Cleughs Rhubarb Co
 Agency Type: Private Business
 Regulatory Measure Type: Industrial
 Facility/Site County: Orange
 Coverage Status: Terminated
 Enforcement Status: Active
 Enforcement Type: NNC
 Effective Date: 4/7/1992
 Termination Date: 2/24/2009
 Enforcement Adoption Date: 8/29/2008
 Enforcement Effective Date: Not Reported
 Enforcement Description: Failure to submit 07-08 Annual Report by July 1 deadline. Second notice.
 Initial Assessed Amount: Not Reported
 Total Assessment Amount: Not Reported
 Liability \$ Amount: Not Reported
 Liability \$ Paid: Not Reported
 Project \$ Amount: Not Reported
 Project \$ Completed: Not Reported
 Total \$ Paid/Completed: Not Reported
 Agency Provided Latitude: 33.870498
 Agency Provided Longitude: -118.024462

[More Details Link](#)

DATABASE	STATUS	DISTANCE	ELEVATION	MAP ID
ENF-SMARTS-CA	Active	0.12 miles S	57 ft	131
SITE NAME			MAPS	ID
Cleugh S Rhubarb Co			1, 4	350600
ADDRESS			CITY	ZIP
6220 Descanso Ave			Buena Park	90620

DETAILS

Enforcement ID: 350600
 Facility ID: 214826
 Regulatory Measure ID: 208504
 Waste Discharge ID: 8 30I004930
 Order/Resolution Number: Not Reported
 Regional Water Board number: 8
 Agency: Cleughs Rhubarb Co
 Agency Type: Private Business
 Regulatory Measure Type: Industrial
 Facility/Site County: Orange
 Coverage Status: Terminated
 Enforcement Status: Active
 Enforcement Type: NNC
 Effective Date: 4/7/1992
 Termination Date: 2/24/2009
 Enforcement Adoption Date: 8/1/2008
 Enforcement Effective Date: Not Reported
 Enforcement Description: Failure to submit 07-08 Annual Report by July 1 deadline.
 Initial Assessed Amount: Not Reported
 Total Assessment Amount: Not Reported
 Liability \$ Amount: Not Reported
 Liability \$ Paid: Not Reported
 Project \$ Amount: Not Reported
 Project \$ Completed: Not Reported
 Total \$ Paid/Completed: Not Reported
 Agency Provided Latitude: 33.870498
 Agency Provided Longitude: -118.024462

[More Details Link](#)

DATABASE	STATUS	DISTANCE	ELEVATION	MAP ID
ENF-SMARTS-CA	Active	0.12 miles S	57 ft	131
SITE NAME			MAPS	ID
Cleugh S Rhubarb Co			1, 4	361725
ADDRESS			CITY	ZIP
6220 Descanso Ave			Buena Park	90620

DETAILS

Enforcement ID: 361725
 Facility ID: 214826
 Regulatory Measure ID: 208504
 Waste Discharge ID: 8 30I004930
 Order/Resolution Number: Not Reported
 Regional Water Board number: 8
 Agency: Cleughs Rhubarb Co
 Agency Type: Private Business
 Regulatory Measure Type: Industrial
 Facility/Site County: Orange
 Coverage Status: Terminated
 Enforcement Status: Active
 Enforcement Type: NNC
 Effective Date: 4/7/1992
 Termination Date: 2/24/2009
 Enforcement Adoption Date: 2/25/2009
 Enforcement Effective Date: Not Reported
 Enforcement Description: Non-filer, several unauthorized nswd's observed, move sampling location to property boundary, add BMPs in waste water area, drums w/o secondary containment or spill kit, empty drums creating unauth discharge.
 Initial Assessed Amount: Not Reported
 Total Assessment Amount: Not Reported
 Liability \$ Amount: Not Reported
 Liability \$ Paid: Not Reported
 Project \$ Amount: Not Reported
 Project \$ Completed: Not Reported
 Total \$ Paid/Completed: Not Reported
 Agency Provided Latitude: 33.870498
 Agency Provided Longitude: -118.024462

[More Details Link](#)

DATABASE	STATUS	DISTANCE	ELEVATION	MAP ID
ENF-SMARTS-CA	Rescinded	0.12 miles S	57 ft	131
SITE NAME			MAPS	ID
Cleugh S Rhubarb Co			1 , 4	418861
ADDRESS			CITY	ZIP
6220 Descanso Ave			Buena Park	90620

DETAILS

Enforcement ID: 418861
 Facility ID: 214826
 Regulatory Measure ID: 208504
 Waste Discharge ID: 8 30I004930
 Order/Resolution Number: Not Reported
 Regional Water Board number: 8
 Agency: Cleughs Rhubarb Co
 Agency Type: Private Business
 Regulatory Measure Type: Industrial
 Facility/Site County: Orange
 Coverage Status: Terminated
 Enforcement Status: Rescinded
 Enforcement Type: 1st NNC - AR
 Effective Date: 4/7/1992
 Termination Date: 2/24/2009
 Enforcement Adoption Date: 8/10/2005
 Enforcement Effective Date: 8/10/2005
 Enforcement Description: A clerical error at the Regional Board office resulted in an incorrect Notice of Non-Compliance being issued.
 Initial Assessed Amount: Not Reported
 Total Assessment Amount: Not Reported
 Liability \$ Amount: Not Reported
 Liability \$ Paid: Not Reported
 Project \$ Amount: Not Reported
 Project \$ Completed: Not Reported
 Total \$ Paid/Completed: Not Reported
 Agency Provided Latitude: 33.870498
 Agency Provided Longitude: -118.024462

[More Details Link](#)

DATABASE	STATUS	DISTANCE	ELEVATION	MAP ID
ENF-SMARTS-CA	Historical	0.12 miles S	57 ft	131
SITE NAME			MAPS	ID
Cleugh S Rhubarb Co			1, 4	311053
ADDRESS			CITY	ZIP
6220 Descanso Ave			Buena Park	90620

DETAILS

Enforcement ID: 311053
 Facility ID: 214826
 Regulatory Measure ID: 208504
 Waste Discharge ID: 8 30I004930
 Order/Resolution Number: Not Reported
 Regional Water Board number: 8
 Agency: Cleughs Rhubarb Co
 Agency Type: Private Business
 Regulatory Measure Type: Industrial
 Facility/Site County: Orange
 Coverage Status: Terminated
 Enforcement Status: Historical
 Enforcement Type: 1st NNC - AR
 Effective Date: 4/7/1992
 Termination Date: 2/24/2009
 Enforcement Adoption Date: 7/15/2005
 Enforcement Effective Date: 7/1/2005
 Enforcement Description: Failure to submit 04-05 Annual Report by 7/1/05.
 Initial Assessed Amount: Not Reported
 Total Assessment Amount: Not Reported
 Liability \$ Amount: Not Reported
 Liability \$ Paid: Not Reported
 Project \$ Amount: Not Reported
 Project \$ Completed: Not Reported
 Total \$ Paid/Completed: Not Reported
 Agency Provided Latitude: 33.870498
 Agency Provided Longitude: -118.024462

[More Details Link](#)

DATABASE	STATUS	DISTANCE	ELEVATION	MAP ID
ENF-SMARTS-CA	Historical	0.12 miles S	57 ft	131
SITE NAME			MAPS	ID
Cleugh S Rhubarb Co			1, 4	310837
ADDRESS			CITY	ZIP
6220 Descanso Ave			Buena Park	90620

DETAILS

Enforcement ID: 310837
 Facility ID: 214826
 Regulatory Measure ID: 208504
 Waste Discharge ID: 8 30I004930
 Order/Resolution Number: 97-03DWQ
 Regional Water Board number: 8
 Agency: Cleughs Rhubarb Co
 Agency Type: Private Business
 Regulatory Measure Type: Industrial
 Facility/Site County: Orange
 Coverage Status: Terminated
 Enforcement Status: Historical
 Enforcement Type: SEL
 Effective Date: 4/7/1992
 Termination Date: 2/24/2009
 Enforcement Adoption Date: 6/29/2005
 Enforcement Effective Date: Not Reported
 Enforcement Description: N/A
 Initial Assessed Amount: Not Reported
 Total Assessment Amount: Not Reported
 Liability \$ Amount: Not Reported
 Liability \$ Paid: Not Reported
 Project \$ Amount: Not Reported
 Project \$ Completed: Not Reported
 Total \$ Paid/Completed: Not Reported
 Agency Provided Latitude: 33.870498
 Agency Provided Longitude: -118.024462

[More Details Link](#)

DATABASE	STATUS	DISTANCE	ELEVATION	MAP ID
County-Others-CA	Listed	0.12 miles NW	58 ft	132
SITE NAME			MAPS	ID
SPARES INC			1, 4	031099-047448-LAC
ADDRESS			CITY	ZIP
14654 INDUSTRY CIR			LA MIRADA	90638

DETAILS

Source of the list: County of Los Angeles
 Responsible Agency: Los Angeles Department of Public Works Industrial Waste & Stormwater Permits
 URL:
<http://ladpw.org/epd/OpenFileReview/Results.aspx?streetno=14654&streetdr=&streetname=INDUSTRY&zip=90638>
 File URL: Not Reported
 File Number: 031099-047448
 Status: OPEN
 Status Description: Open File for record purposes.
 Type: Not Reported
 Type Description: Not Reported

DATABASE	STATUS	DISTANCE	ELEVATION	MAP ID
County-Others-CA	Listed	0.12 miles NW	58 ft	132
SITE NAME			MAPS	ID
UNITED PAVING CO			1 , 4	031099-047969-LAC
ADDRESS			CITY	ZIP
14654 INDUSTRY CIR			LA MIRADA	90638

DETAILS

Source of the list: County of Los Angeles
 Responsible Agency: Los Angeles Department of Public Works Industrial Waste & Stormwater Permits
 URL:
<http://ladpw.org/epd/OpenFileReview/Results.aspx?streetno=14654&streetdr=&streetname=INDUSTRY&zip=90638>
 File URL:
<http://ladpw.org/epd/OpenFileReview/DMSResults.aspx?fileno=047969>
 File Number: 031099-047969
 Status: OPEN
 Status Description: Open File for record purposes.
 Type: Not Reported
 Type Description: Not Reported

DATABASE	STATUS	DISTANCE	ELEVATION	MAP ID
CRSP-CA	Listed	0.12 miles S	54 ft	133
SITE NAME			MAPS	ID
SECURITY PACIFIC			1, 4	259686
ADDRESS			CITY	ZIP
6300 VALLEY VIEW			BUENA PARK	90620
DETAILS				
<p>Site Regulated Program Information</p> <p>Site ID: 259686</p> <p>Site EI ID: T0605901121</p> <p>Agency Provided Latitude: 33.869797</p> <p>Agency Provided Longitude: -118.027413</p> <p>Program Description: Leaking Underground Storage Tank Cleanup Site</p> <p>Evaluation Information</p> <p>: Not Reported</p> <p>: Violation Information</p> <p>: Not Reported</p> <p>: Enforcement Information</p> <p>: Not Reported</p> <p>: Chemical Information</p> <p>: Not Reported</p> <p>: Coordinate Information</p> <p>: Not Reported</p> <p>:</p>				

DATABASE	STATUS	DISTANCE	ELEVATION	MAP ID
Hist-Regional-Other-CA	Listed	0.12 miles S	54 ft	133
SITE NAME			MAPS	ID
SECURITY PACIFIC			1, 4	1589291
ADDRESS			CITY	ZIP
6300 VALLEY VIEW			BUENA PARK	90620

DETAILS
<p>Reported Date: 1998</p> <p>List: Orange County-Groundwater Cleanup Program</p> <p>Agency: Orange County Health Care Agency</p>

DATABASE	STATUS	DISTANCE	ELEVATION	MAP ID
LUST-Closed-CA	Completed - Case Closed	0.12 miles S	54 ft	133
SITE NAME			MAPS	ID
SECURITY PACIFIC			1 , 4	T0605901121
ADDRESS			CITY	ZIP
6300 VALLEY VIEW			BUENA PARK	90620

DETAILS
<p>Sites Details</p> <p>URL: http://geotracker.waterboards.ca.gov/profile_report.asp?global_id=T0605901121</p> <p>Global ID: T0605901121</p> <p>Case Type: LUST Cleanup Site</p> <p>Status: Completed - Case Closed</p> <p>Status Date: Not Reported</p> <p>CUF Case: NO</p> <p>Lead Agency: ORANGE COUNTY LOP</p> <p>Case Worker: DB</p> <p>Local Agency: ORANGE COUNTY LOP</p> <p>RB Case Number: 083001475T</p> <p>Loc Case Number: 90UT066</p> <p>File Location: Local Agency</p> <p>Potential Contaminants of Concern: Gasoline</p> <p>Potential Media Affected: Soil</p> <p>Site History: Not Reported</p> <p>Begin Date: 1990-02-14 00:00:00</p> <p>How Discovered: Tank Closure</p> <p>How Discovered Description: Not Reported</p> <p>Stop Method: Close and Remove Tank</p> <p>Stop Method Description: Not Reported</p> <p>Agency Provided Latitude: 33.869797</p> <p>Agency Provided Longitude: -118.027413</p> <p>Regulatory Activities Details</p> <p>More Details Link</p>

DATABASE	STATUS	DISTANCE	ELEVATION	MAP ID
CERS-CA	Listed	0.12 miles S	68 ft	134
SITE NAME			MAPS	ID
AMADA AMERICA INC			1, 4	10572016
ADDRESS			CITY	ZIP
5760 KNOTT AV			BUENA PARK	90621
DETAILS				
<p>General Program & Facility Information</p> <p>CERS ID: 10572016</p> <p>Facility ID: FA0057611</p> <p>Facility Regulator Key ID: FA0057611</p> <p>Organization Code: 90528997</p> <p>Business/Organization Name: AMADA AMERICA INC</p> <p>Multiple Jurisdictional Business? (Y/N): No</p> <p>Business Origin: EDT</p> <p>Count of Business' CERS User Accounts: 3</p> <p>Facility Count for Business: 1</p> <p>Last Submittal Date (any element): 11/18/2016 11:24:50 AM</p> <p>Count of Submitted Elements: 6</p> <p>Remote Facility? (Y/N): No</p> <p>Small Quantity Generator Facility? (Y/N): No</p> <p>Local Facility Grouping: Not Reported</p> <p>Facility Specific Information</p> <p>Assessor Parcel Number (APN): Not Reported</p> <p>Number of Employees: 0</p> <p>Property Owner Name: Not Reported</p> <p>Property Owner Phone Number: Not Reported</p> <p>Property Owner Mailing Address: Not Reported</p> <p>Property Owner Mailing City: Not Reported</p> <p>Property Owner Mailing State: Not Reported</p> <p>Property Owner Mailing Zip Code: Not Reported</p> <p>Property Owner Mailing Country: Not Reported</p> <p>More Details Link</p>				

DATABASE	STATUS	DISTANCE	ELEVATION	MAP ID
ENF-SMARTS-CA	Historical	0.12 miles SE	68 ft	135
SITE NAME			MAPS	ID
Ser Craft			1, 4	233948
ADDRESS			CITY	ZIP
7101 Cate Dr			Buena Park	90621
DETAILS				
<p> Enforcement ID: 233948 Facility ID: 256365 Regulatory Measure ID: 209009 Waste Discharge ID: 8 30I015867 Order/Resolution Number: UNKNOWN Regional Water Board number: 8 Agency: Ser Craft Agency Type: Private Business Regulatory Measure Type: Industrial Facility/Site County: Orange Coverage Status: Terminated Enforcement Status: Historical Enforcement Type: SEL Effective Date: 6/14/2000 Termination Date: 3/31/2003 Enforcement Adoption Date: 3/12/2001 Enforcement Effective Date: Not Reported Enforcement Description: The SWPPP is not very adequate. Will have to speak with the discharges to again revise SwPPP. Initial Assessed Amount: 0 Total Assessment Amount: 0 Liability \$ Amount: 0 Liability \$ Paid: 0 Project \$ Amount: Not Reported Project \$ Completed: 0 Total \$ Paid/Completed: 0 Agency Provided Latitude: 33.876828 Agency Provided Longitude: -118.009559 More Details Link </p>				

DATABASE	STATUS	DISTANCE	ELEVATION	MAP ID
AIR-DIST-CA	Listed	0.12 miles E	106 ft	136
SITE NAME			MAPS	ID
H-MART			1, 4	176691-SC
ADDRESS			CITY	ZIP
5111 BEACH BLVD			BUENA PARK	90621
DETAILS				
<p>District: South Coast AQMD Compliance URL: http://www3.aqmd.gov/webappl/fim/prog/novnc.aspx?fac_id=176691 Note: For additional Facility, Equipment, Emissions, Hearing Board or Transporation Plan Information click on different tabs. Facility Id: 176691 County Code: OR County: Orange Facility Status Code: A Facility Status: ACTIVE Number of Employees: 0 Location Zip Code Extension: Not Reported Facility Representative First Name: DANNY Facility Representative Last Name: LEE Location Area Code: 213 Location Phone Number: 7008921 Location Phone Extension: Not Reported Mailing Address: 5111 BEACH BLVD Mailing City: BUENA PARK Mailing State: CA Mailing Zip Code: 90621 Mailing Zip Code Extension: Not Reported Mailing Area Code: 213 Mailing Phone Number: 7008921 Mailing Phone Extension: Not Reported Mailing Representative First Name: DANNY Mailing Representative Last Name: LEE</p> <p>More Details Link</p>				

DATABASE	STATUS	DISTANCE	ELEVATION	MAP ID
AIR-DIST-CA	Listed	0.12 miles NW	68 ft	137
SITE NAME			MAPS	ID
SOLID STATE DEVICES INC			1, 4	176524-SC
ADDRESS			CITY	ZIP
14701 FIRESTONE BLVD			LA MIRADA	90638
DETAILS				
<p>District: South Coast AQMD Compliance URL: http://www3.aqmd.gov/webappl/fim/prog/novnc.aspx?fac_id=176524 Note: For additional Facility, Equipment, Emissions, Hearing Board or Transportation Plan Information click on different tabs. Facility Id: 176524 County Code: LA County: Los Angeles Facility Status Code: A Facility Status: ACTIVE Number of Employees: 0 Location Zip Code Extension: Not Reported Facility Representative First Name: MIKE Facility Representative Last Name: FAUCHER Location Area Code: 562 Location Phone Number: 4047855 Location Phone Extension: 201 Mailing Address: 14701 FIRESTONE BLVD Mailing City: LA MIRADA Mailing State: CA Mailing Zip Code: 90638 Mailing Zip Code Extension: Not Reported Mailing Area Code: 562 Mailing Phone Number: 4047855 Mailing Phone Extension: 201 Mailing Representative First Name: MIKE Mailing Representative Last Name: FAUCHER</p> <p>More Details Link</p>				

DATABASE	STATUS	DISTANCE	ELEVATION	MAP ID
County-Others-CA	Listed	0.12 miles NW	68 ft	137
SITE NAME			MAPS	ID
SOLID STATE DEVICES INC			1, 4	031070-047324-LAC
ADDRESS			CITY	ZIP
14701 FIRESTONE BLVD			LA MIRADA	90638
DETAILS				
<p>Source of the list: County of Los Angeles Responsible Agency: Los Angeles Department of Public Works Industrial Waste & Stormwater Permits URL: http://ladpw.org/epd/OpenFileReview/Results.aspx?streetno=14701&streetdr=&streetname=FIRESTONE&zip=90638 File URL: http://ladpw.org/epd/OpenFileReview/DMSResults.aspx?fileno=047324 File Number: 031070-047324 Status: OPEN Status Description: Open File for record purposes. Type: Not Reported Type Description: Not Reported</p>				

DATABASE	STATUS	DISTANCE	ELEVATION	MAP ID
CRSP-CA	Listed	0.12 miles NW	68 ft	137
SITE NAME			MAPS	ID
SOLID STATE DEVICES INC			1, 4	68853
ADDRESS			CITY	ZIP
14701 FIRESTONE BLVD			LA MIRADA	90638

DETAILS

Site Regulated Program Information

Site ID: 68853

Site EI ID: 10280461

Agency Provided Latitude: 33.879013

Agency Provided Longitude: -118.017891

Program Description: Chemical Storage Facilities

Program Description: Hazardous Waste Generator

Evaluation Information

Evaluation Date: 9/14/2017

Violations Found? (Y/N): No

Evaluation General Type: Other/Unknown

Evaluation Type: Other, not routine, done by local agency

Evaluation Note(s): Not Reported

Evaluation Division: Los Angeles County Fire Department

Evaluation Program: HW

Evaluation Source: CERS

Evaluation Date: 10/13/2016

Violations Found? (Y/N): No

Evaluation General Type: Other/Unknown

Evaluation Type: Other, not routine, done by local agency

Evaluation Note(s): Not Reported

Evaluation Division: Los Angeles County Fire Department

[More Details Link](#)

DATABASE	STATUS	DISTANCE	ELEVATION	MAP ID
RCRA-SQG-US	Listed	0.12 miles NW	68 ft	137
SITE NAME			MAPS	ID
SOLID STATE DEVICES INC			1, 4	CAR000168963
ADDRESS			CITY	ZIP
14701 FIRESTONE BLVD			LA MIRADA	90638

DETAILS

Additional details may be found online using the following link:

https://enviro.epa.gov/enviro/rcrainfoquery_3.facility_information?pgm_sys_id=CAR000168963

Source Type: Notification

Generator Status Universe: SQG

Generator Status: Small Quantity Generator

NAICS1: ALL OTHER MISCELLANEOUS ELECTRICAL EQUIPMENT AND COMPONENT MANUFACTURING

Active Site Indicator: H----

Owner Name: ARNOLD APPLEBAUM

Operator Name: SOLID STATE DEVICES INC

In Handler Universes: Y

In a Universe: Y

Short Term Generator: N

Importer Activity: N

Mixed Waste Generator: N

Transporter Activity: N

Transfer Facility: N

Recycler Activity: N

Onsite Burner Exemption: N

Furnace Exemption: N

Underground Injection Activity: N

Receives Waste From Off-site: N

Universal Waste: N

Universal Waste Destination Facility: N

Used Oil Universe: NNNNNNN

Federal Universal Waste: N

Active Site Federally Regulated TSDF: -----

[More Details Link](#)

DATABASE	STATUS	DISTANCE	ELEVATION	MAP ID
Cleaners-CA	Listed	0.12 miles NW	54 ft	138
SITE NAME			MAPS	ID
Joy Painting			1, 4	15165
ADDRESS			CITY	ZIP
17820 Caliente Cir			Cerritos	90703

DETAILS

Facility and Program Information

County: Los Angeles

Executive First Name: Sae J

Executive Last Name: Song

Professional Title: Not Reported

Executive Title: President

Executive Gender: Male

ZIP Four: 9015

Carrier Route: C028

Delivery Point Barcode: 204

Metro Area: LA-Long Bch, CA

Neighborhood: Cerritos

Phone Number Combined: (714) 562-8900

Fax Number Combined: 0

Toll Free Number Combined: 0

Website: Not Reported

Company Description: Not Reported

Primary SIC Code: 721201

Primary SIC Description: Cleaners

Primary SIC Ad Size: Bold

Primary SIC Year Appeared: 1999

SIC Code 1: 154227

SIC Code 1 Description: Maintenance Contractors

SIC Code 1 Ad Size: Not Reported

SIC Code 1 Year Appeared: Not Reported

SIC Code 2: 721201

SIC Code 2 Description: Cleaners

[More Details Link](#)

DATABASE	STATUS	DISTANCE	ELEVATION	MAP ID
Hist-Cleaners	Listed	0.12 miles NW	54 ft	138
SITE NAME			MAPS	ID
Joy Painting			1, 4	73986
ADDRESS			CITY	ZIP
17820 Caliente Cir			Cerritos	
DETAILS				
Site Added: 1/1/2013				

DATABASE	STATUS	DISTANCE	ELEVATION	MAP ID
Hist-USTReg-CA	Listed	0.13 miles NW	63 ft	139
SITE NAME			MAPS	ID
HORMEL CO GEORGE A			1, 4	200060
ADDRESS			CITY	ZIP
14711 E FIRESTONE			LA MIRADA	
DETAILS				
Reported Date: 1998				

DATABASE	STATUS	DISTANCE	ELEVATION	MAP ID
AIR-DIST-CA	Listed	0.13 miles S	49 ft	140
SITE NAME			MAPS	ID
T. HASEGAWA U.S.A. INC			1, 4	63175-SC
ADDRESS			CITY	ZIP
14017 E 183RD ST			CERRITOS	90701

DETAILS

District: South Coast AQMD
 Compliance URL:
http://www3.aqmd.gov/webappl/fim/prog/novnc.aspx?fac_id=63175
 Note: For additional Facility, Equipment, Emissions, Hearing Board or Transportation Plan Information click on different tabs.
 Facility Id: 63175
 County Code: LA
 County: Los Angeles
 Facility Status Code: A
 Facility Status: ACTIVE
 Number of Employees: 75
 Location Zip Code Extension: 5102
 Facility Representative First Name: TIM
 Facility Representative Last Name: WRIGHT
 Location Area Code: 714
 Location Phone Number: 7367150
 Location Phone Extension: Not Reported
 Mailing Address: 14017 E 183RD ST
 Mailing City: CERRITOS
 Mailing State: CA
 Mailing Zip Code: 90701
 Mailing Zip Code Extension: 5102
 Mailing Area Code: 714
 Mailing Phone Number: 7367150
 Mailing Phone Extension: Not Reported
 Mailing Representative First Name: TIM
 Mailing Representative Last Name: WRIGHT

[More Details Link](#)

DATABASE	STATUS	DISTANCE	ELEVATION	MAP ID
CRSP-CA	Listed	0.13 miles S	49 ft	140
SITE NAME			MAPS	ID
T HASEGAWA USA INC			1, 4	158893
ADDRESS			CITY	ZIP
14017 E 183RD ST			CERRITOS	90703

DETAILS

Site Regulated Program Information

Site ID: 158893

Site EI ID: 10268155

Agency Provided Latitude: 33.866489

Agency Provided Longitude: -118.033073

Program Description: Chemical Storage Facilities

Program Description: Hazardous Waste Generator

Program Description: RCRA LQ HW Generator

Evaluation Information

Evaluation Date: 10/10/2018

Violations Found? (Y/N): No

Evaluation General Type: Other/Unknown

Evaluation Type: Other, not routine, done by local agency

Evaluation Note(s): Field follow up inspection revealed corrective actions completed. Assisted to complete CERS submittal.

Evaluation Division: Los Angeles County Fire Department

Evaluation Program: HMRRP

Evaluation Source: CERS

Evaluation Date: 8/2/2018

Violations Found? (Y/N): No

Evaluation General Type: Other/Unknown

Evaluation Type: Other, not routine, done by local agency

[More Details Link](#)

DATABASE	STATUS	DISTANCE	ELEVATION	MAP ID
Hist-CalFID-CA	Listed	0.13 miles S	49 ft	140
SITE NAME			MAPS	ID
T. HASEGAWA U.S.A., INC.			1, 4	422053
ADDRESS			CITY	ZIP
14017 E. 183RD ST			CERRITOS	907010000
DETAILS				
Reported Date: 1998				

DATABASE	STATUS	DISTANCE	ELEVATION	MAP ID
Hist-CalFID-CA	Listed	0.13 miles S	49 ft	140
SITE NAME			MAPS	ID
DUNI CORPORATION WEST			1, 4	7713251
ADDRESS			CITY	ZIP
14017 E. 183RD ST			CERRITOS	907010000
DETAILS				
Reported Date: 1998				

DATABASE	STATUS	DISTANCE	ELEVATION	MAP ID
RCRA-LQG-US	Listed	0.13 miles S	49 ft	140
SITE NAME			MAPS	ID
T. HASEGAWA USA INC.			1, 4	CAD118564665
ADDRESS			CITY	ZIP
14017 EAST 183RD STREET			CERRITOS	90703

DETAILS

Additional details may be found online using the following link:

https://enviro.epa.gov/enviro/rcrainfoquery_3.facility_information?pgm_sys_id=CAD118564665

Source Type: Annual/Biennial Report

Generator Status Universe: LQG

Generator Status: Large Quantity Generator

NAICS1: FLAVORING SYRUP AND CONCENTRATE MANUFACTURING

Active Site Indicator: H----

Owner Name: T. HASEGAWA USA INC.

Operator Name: T. HASEGAWA USA INC.

In Handler Universes: Y

In a Universe: Y

Short Term Generator: N

Importer Activity: N

Mixed Waste Generator: N

Transporter Activity: N

Transfer Facility: N

Recycler Activity: N

Onsite Burner Exemption: N

Furnace Exemption: N

Underground Injection Activity: N

Receives Waste From Off-site: N

Universal Waste: N

Universal Waste Destination Facility: N

Used Oil Universe: NNNNNNN

Federal Universal Waste: N

Active Site Federally Regulated TSDF: -----

[More Details Link](#)

DATABASE	STATUS	DISTANCE	ELEVATION	MAP ID
RCRA-NON-US	Listed	0.13 miles S	49 ft	140
SITE NAME			MAPS	ID
T HASEGAWA USA INC			1 , 4	CAL000224103
ADDRESS			CITY	ZIP
14017 E 183RD ST			CERRITOS	90703

DETAILS

Additional details may be found online using the following link:

https://enviro.epa.gov/enviro/rcrainfoquery_3.facility_information?pgm_sys_id=CAL000224103

Source Type: Implementer

Generator Status Universe: N

Generator Status: Non-Generator

NAICS1: SPICE AND EXTRACT MANUFACTURING

Active Site Indicator: H----

Owner Name: T HASEGAWA USA INC

Operator Name: CHRIS GRAYSON

In Handler Universes: Y

In a Universe: Y

Short Term Generator: N

Importer Activity: N

Mixed Waste Generator: N

Transporter Activity: Y

Transfer Facility: N

Recycler Activity: N

Onsite Burner Exemption: N

Furnace Exemption: N

Underground Injection Activity: N

Receives Waste From Off-site: N

Universal Waste: N

Universal Waste Destination Facility: Y

Used Oil Universe: NNNNNNN

Federal Universal Waste: N

Active Site Federally Regulated TSDF: -----

[More Details Link](#)

DATABASE	STATUS	DISTANCE	ELEVATION	MAP ID
County-Others-CA	Listed	0.13 miles NW	63 ft	141
SITE NAME			MAPS	ID
GEORGE HORMELL & CO			1 , 4	005332-005532-LAC
ADDRESS			CITY	ZIP
14711 FIRESTONE BLVD			LA MIRADA	90638

DETAILS

Source of the list: County of Los Angeles
 Responsible Agency: Los Angeles Department of Public Works Industrial Waste & Stormwater Permits
 URL:
<http://ladpw.org/epd/OpenFileReview/Results.aspx?streetno=14711&streetdr=&streetname=FIRESTONE&zip=90638>
 File URL:
<http://ladpw.org/epd/OpenFileReview/DMSResults.aspx?fileno=005532>
 File Number: 005332-005532
 Status: REM
 Status Description: Removed File. File does not have an active permit.
 Type: Not Reported
 Type Description: Not Reported

DATABASE	STATUS	DISTANCE	ELEVATION	MAP ID
County-Others-CA	Listed	0.13 miles NW	63 ft	141
SITE NAME			MAPS	ID
GEORGE A HORMEL & CO			1 , 4	005332-I05532-LAC
ADDRESS			CITY	ZIP
14711 FIRESTONE BLVD			LA MIRADA	90638

DETAILS

Source of the list: County of Los Angeles
 Responsible Agency: Los Angeles Department of Public Works Industrial Waste & Stormwater Permits
 URL:
<http://ladpw.org/epd/OpenFileReview/Results.aspx?streetno=14711&streetdr=&streetname=FIRESTONE&zip=90638>
 File URL:
<http://ladpw.org/epd/OpenFileReview/DMSResults.aspx?fileno=I05532>
 File Number: 005332-I05532
 Status: CLOS
 Status Description: Closed File. File no longer has an active permit.
 Type: I
 Type Description: Industrial Waste File

Source of the list: County of Los Angeles
 Responsible Agency: Los Angeles Department of Public Works Industrial Waste & Stormwater Permits
 URL:
<http://ladpw.org/epd/OpenFileReview/Results.aspx?streetno=14711&streetdr=&streetname=FIRESTONE&zip=90638>
 File URL: Not Reported
 File Number: 005332-I05532
 Status: CLOS
 Status Description: Closed File. File no longer has an active permit.
 Type: I
 Type Description: Industrial Waste File

DATABASE	STATUS	DISTANCE	ELEVATION	MAP ID
CRSP-CA	Listed	0.13 miles NW	63 ft	141
SITE NAME			MAPS	ID
GEORGE A. HORMEL & CO.			1 , 4	230627
ADDRESS			CITY	ZIP
14711 FIRESTONE BLVD E			LA MIRADA	90638

DETAILS

Site Regulated Program Information

Site ID: 230627

Site EI ID: T0603701536

Agency Provided Latitude: 33.878609

Agency Provided Longitude: -118.018165

Program Description: Leaking Underground Storage Tank Cleanup Site

Evaluation Information

: Not Reported

: Violation Information

: Not Reported

: Enforcement Information

: Not Reported

: Chemical Information

: Not Reported

: Coordinate Information

: Not Reported

:

DATABASE	STATUS	DISTANCE	ELEVATION	MAP ID
Hist-CalFID-CA	Listed	0.13 miles NW	63 ft	141
SITE NAME			MAPS	ID
GEO A HORMEL & CO.			1, 4	200060
ADDRESS			CITY	ZIP
14711 E. FIRESTONE BLVD			LA MIRADA	90638
DETAILS				
Reported Date: 1998				

DATABASE	STATUS	DISTANCE	ELEVATION	MAP ID
Hist-CalFID-CA	Listed	0.13 miles NW	63 ft	141
SITE NAME			MAPS	ID
GEORGE A. HORMEL & CO.			1, 4	931646
ADDRESS			CITY	ZIP
14711 E. FIRESTONE BLVD			LA MIRADA	90638
DETAILS				
Reported Date: 1998				

DATABASE	STATUS	DISTANCE	ELEVATION	MAP ID
Hist-LUSTIS-CA	Listed	0.13 miles NW	63 ft	141
SITE NAME			MAPS	ID
GEORGE A. HORMEL & CO.			1, 4	931646
ADDRESS			CITY	ZIP
14711 FIRESTONE BLVD E			LA MIRADA	90638
DETAILS				
Reported Date: 1998				

DATABASE	STATUS	DISTANCE	ELEVATION	MAP ID
HIST-R4-CA	Listed	0.13 miles NW	63 ft	141
SITE NAME			MAPS	ID
GEORGE A. HORMEL & CO.			1, 4	906380070-UST
ADDRESS			CITY	ZIP
14711 FIRESTONE BLVD E			LA MIRADA	90638

DETAILS
Type: UST Source of the list: Region 4 - Los Angeles Regional Water Quality Control Board CASENO: 906380070 STAFF: Not Reported LEGENDCODE: RC LOCATION COMMUNITY: Not Reported LOCATION XSTREET: TROJAN STATUS: 9 LEADAGENCY: R DISTANCE: 1012 STATE_WELL: 03S11W27L01S DTW: 0 LAT: 33.8784644682 LONG: -118.01718656

DATABASE	STATUS	DISTANCE	ELEVATION	MAP ID
Hist-Regional-LUST-CA	Listed	0.13 miles NW	63 ft	141
SITE NAME			MAPS	ID
GEORGE A. HORMEL & CO.			1, 4	931646
ADDRESS			CITY	ZIP
14711 FIRESTONE BLVD E			LA MIRADA	90638
DETAILS				
Reported Date: 1998 List: Region #4-UST Leak List Agency: Regional Water Quality Control Board, Region #4				

DATABASE	STATUS	DISTANCE	ELEVATION	MAP ID
Hist-UST-CA	Listed	0.13 miles NW	63 ft	141
SITE NAME			MAPS	ID
GEO A HORMEL AND COMPANY			1, 4	234123
ADDRESS			CITY	ZIP
14711 EAST FIRESTONE BLVD			LA MIRADA	90637

DETAILS

Note: ID has been assigned by ERS

Tank Details:

<http://geotracker.waterboards.ca.gov/ustpdfs/pdf/00026B10.pdf>

DATABASE	STATUS	DISTANCE	ELEVATION	MAP ID
LUST-Closed-CA	Completed - Case Closed	0.13 miles NW	63 ft	141
SITE NAME			MAPS	ID
GEORGE A. HORMEL & CO.			1 , 4	T0603701536
ADDRESS			CITY	ZIP
14711 FIRESTONE BLVD E			LA MIRADA	90638

DETAILS

Sites Details

URL:

http://geotracker.waterboards.ca.gov/profile_report.asp?global_id=T0603701536

Global ID: T0603701536

Case Type: LUST Cleanup Site

Status: Completed - Case Closed

Status Date: Not Reported

CUF Case: NO

Lead Agency: LOS ANGELES RWQCB (REGION 4)

Case Worker: YR

Local Agency: LOS ANGELES COUNTY

RB Case Number: 906380070

Loc Case Number: Not Reported

File Location: Not Reported

Potential Contaminants of Concern: Gasoline

Potential Media Affected: Aquifer used for drinking water supply

Site History: Not Reported

Begin Date: 1987-11-16 00:00:00

How Discovered: Not Reported

How Discovered Description: Not Reported

Stop Method: Not Reported

Stop Method Description: Not Reported

Agency Provided Latitude: 33.8786093

Agency Provided Longitude: -118.0181657

Regulatory Activities Details

[More Details Link](#)

DATABASE	STATUS	DISTANCE	ELEVATION	MAP ID
AST-CA	Listed	0.13 miles NW	61 ft	142
SITE NAME			MAPS	ID
Not Reported by Agency			1, 4	4129
ADDRESS			CITY	ZIP
14683 INDUSTRY CIR			LA MIRADA	90638
DETAILS				
County: Los Angeles CUPA Office County: Los Angeles County Owner Name: WATKINS & SHEPARD TRUCKING Total Gallons: 3702				

DATABASE	STATUS	DISTANCE	ELEVATION	MAP ID
AST-CRSP-CA	Listed	0.13 miles NW	61 ft	142
SITE NAME			MAPS	ID
M COACH			1, 4	418311
ADDRESS			CITY	ZIP
14683 INDUSTRY CIR			LA MIRADA	90638

DETAILS

Site Regulated Program Information

Site ID: 418311

Site EI ID: 10726381

Agency Provided Latitude: 33.87653

Agency Provided Longitude: -118.01955

Program Description: Aboveground Petroleum Storage

Evaluation Information

Evaluation Date: 12/14/2017

Violations Found? (Y/N): No

Evaluation General Type: Other/Unknown

Evaluation Type: Other, not routine, done by local agency

Evaluation Note(s): Not Reported

Evaluation Division: Los Angeles County Fire Department

Evaluation Program: HMRRP

Evaluation Source: CERS

Evaluation Date: 11/27/2017

Violations Found? (Y/N): No

Evaluation General Type: Other/Unknown

Evaluation Type: Other, not routine, done by local agency

Evaluation Note(s): Not Reported

Evaluation Division: Los Angeles County Fire Department

Evaluation Program: HMRRP

Evaluation Source: CERS

[More Details Link](#)

DATABASE	STATUS	DISTANCE	ELEVATION	MAP ID
County-Others-CA	Listed	0.13 miles NW	61 ft	142
SITE NAME			MAPS	ID
WATKINS & SHEPARD TRUCKING INC			1, 4	026295-035823-LAC
ADDRESS			CITY	ZIP
14683 INDUSTRY CIR			LA MIRADA	90638

DETAILS

Source of the list: County of Los Angeles
 Responsible Agency: Los Angeles Department of Public Works Industrial Waste & Stormwater Permits
 URL:
<http://ladpw.org/epd/OpenFileReview/Results.aspx?streetno=14683&streetdr=&streetname=INDUSTRY&zip=90638>
 File URL:
<http://ladpw.org/epd/OpenFileReview/DMSResults.aspx?fileno=035823>
 File Number: 026295-035823
 Status: CLOS
 Status Description: Closed File. File no longer has an active permit.
 Type: S
 Type Description: Stormwater File

DATABASE	STATUS	DISTANCE	ELEVATION	MAP ID
CRSP-CA	Listed	0.13 miles NW	61 ft	142
SITE NAME			MAPS	ID
Verizon Wireless: KFI RELO			1 , 4	358733
ADDRESS			CITY	ZIP
14683 INDUSTRY CIR			LA MIRADA	90638

DETAILS

Site Regulated Program Information

Site ID: 358733

Site EI ID: 10644679

Agency Provided Latitude: 33.87653

Agency Provided Longitude: -118.01955

Program Description: Chemical Storage Facilities

Evaluation Information

Evaluation Date: 9/7/2016

Violations Found? (Y/N): No

Evaluation General Type: Compliance Evaluation Inspection

Evaluation Type: Routine done by local agency

Evaluation Note(s): Ray Mendivil

Evaluation Division: Los Angeles County Fire Department

Evaluation Program: HMRRP

Evaluation Source: CERS

Violation Information

: Not Reported

: Enforcement Information

: Not Reported

: Chemical Information

: Not Reported

: Coordinate Information

[More Details Link](#)

DATABASE	STATUS	DISTANCE	ELEVATION	MAP ID
CRSP-CA	Listed	0.13 miles NW	61 ft	142
SITE NAME			MAPS	ID
M COACH			1, 4	418311
ADDRESS			CITY	ZIP
14683 INDUSTRY CIR			LA MIRADA	90638

DETAILS

Site Regulated Program Information

Site ID: 418311

Site EI ID: 10726381

Agency Provided Latitude: 33.87653

Agency Provided Longitude: -118.01955

Program Description: Aboveground Petroleum Storage

Program Description: Chemical Storage Facilities

Program Description: Hazardous Waste Generator

Evaluation Information

Evaluation Date: 12/14/2017

Violations Found? (Y/N): No

Evaluation General Type: Other/Unknown

Evaluation Type: Other, not routine, done by local agency

Evaluation Note(s): Not Reported

Evaluation Division: Los Angeles County Fire Department

Evaluation Program: HMRRP

Evaluation Source: CERS

Evaluation Date: 11/27/2017

Violations Found? (Y/N): No

Evaluation General Type: Other/Unknown

Evaluation Type: Other, not routine, done by local agency

[More Details Link](#)

DATABASE	STATUS	DISTANCE	ELEVATION	MAP ID
ENF-SMARTS-CA	Historical	0.13 miles NW	61 ft	142
SITE NAME			MAPS	ID
Watkins Shepard Trucking Inc			1, 4	405252
ADDRESS			CITY	ZIP
14683 Industry Cir			La Mirada	90670

DETAILS

Enforcement ID: 405252
 Facility ID: 271853
 Regulatory Measure ID: 191423
 Waste Discharge ID: 4 191017544
 Order/Resolution Number: Not Reported
 Regional Water Board number: 4
 Agency: Watkins Shepard Trucking Inc
 Agency Type: Private Business
 Regulatory Measure Type: Industrial
 Facility/Site County: Los Angeles
 Coverage Status: Terminated
 Enforcement Status: Historical
 Enforcement Type: NOV
 Effective Date: 10/23/2002
 Termination Date: Not Reported
 Enforcement Adoption Date: 4/18/2011
 Enforcement Effective Date: 5/18/2011
 Enforcement Description: NOV for no benchmark letter response.
 Initial Assessed Amount: Not Reported
 Total Assessment Amount: Not Reported
 Liability \$ Amount: Not Reported
 Liability \$ Paid: Not Reported
 Project \$ Amount: Not Reported
 Project \$ Completed: Not Reported
 Total \$ Paid/Completed: Not Reported
 Agency Provided Latitude: 33.875969
 Agency Provided Longitude: -118.019932

[More Details Link](#)

DATABASE	STATUS	DISTANCE	ELEVATION	MAP ID
ENF-SMARTS-CA	Historical	0.13 miles NW	61 ft	142
SITE NAME			MAPS	ID
Watkins Shepard Trucking Inc			1, 4	404215
ADDRESS			CITY	ZIP
14683 Industry Cir			La Mirada	90670

DETAILS

Enforcement ID: 404215
 Facility ID: 271853
 Regulatory Measure ID: 191423
 Waste Discharge ID: 4 191017544
 Order/Resolution Number: Not Reported
 Regional Water Board number: 4
 Agency: Watkins Shepard Trucking Inc
 Agency Type: Private Business
 Regulatory Measure Type: Industrial
 Facility/Site County: Los Angeles
 Coverage Status: Terminated
 Enforcement Status: Historical
 Enforcement Type: SEL
 Effective Date: 10/23/2002
 Termination Date: Not Reported
 Enforcement Adoption Date: 6/8/2010
 Enforcement Effective Date: 7/7/2010
 Enforcement Description: The letter, AR Review - Benchmark Exceedance, was sent to ensure that the permittee will develop and implement the BMPs to reduce or prevent pollutants in SW discharges. Letter also required permittee to submit evidence of implemented additional BMPs and SWPPP amendments if the permittee is already implementing the BMPs.
 Initial Assessed Amount: Not Reported
 Total Assessment Amount: Not Reported
 Liability \$ Amount: Not Reported
 Liability \$ Paid: Not Reported
 Project \$ Amount: Not Reported
 Project \$ Completed: Not Reported
 Total \$ Paid/Completed: Not Reported
 Agency Provided Latitude: 33.875969
 Agency Provided Longitude: -118.019932

[More Details Link](#)

DATABASE	STATUS	DISTANCE	ELEVATION	MAP ID
Hist-Service Stations	Listed	0.13 miles NW	61 ft	142
SITE NAME			MAPS	ID
WATKINS & SHEPARD SHOP			1, 4	209225
ADDRESS			CITY	ZIP
14683 INDUSTRY CIRCLE			LA MIRADA	90638

DETAILS
AS OF DATE: 2/21/2001 SITE TYPE: PRIVATE TANK TYPE: AGT COUNTY: LOS ANGELES

DATABASE	STATUS	DISTANCE	ELEVATION	MAP ID
RCRA-NON-US	Listed	0.13 miles NW	61 ft	142
SITE NAME			MAPS	ID
DOUBLE HI EXPRESS TOURS INC			1, 4	CAL000418636
ADDRESS			CITY	ZIP
14683 INDUSTRY CIR			LA MIRADA	90638

DETAILS
<p>Additional details may be found online using the following link:</p> <p>https://enviro.epa.gov/enviro/rcrainfoquery_3.facility_information?pgm_sys_id=CAL000418636</p> <p>Source Type: Implementer Generator Status Universe: N Generator Status: Non-Generator NAICS1: AMBULANCE SERVICES Active Site Indicator: H---- Owner Name: HAI JIE WONG Operator Name: MARY LOMELI In Handler Universes: Y In a Universe: Y Short Term Generator: N Importer Activity: N Mixed Waste Generator: N Transporter Activity: Y Transfer Facility: N Recycler Activity: N Onsite Burner Exemption: N Furnace Exemption: N Underground Injection Activity: N Receives Waste From Off-site: N Universal Waste: N Universal Waste Destination Facility: Y Used Oil Universe: NNNNNNN Federal Universal Waste: N Active Site Federally Regulated TSDF: -----</p> <p>More Details Link</p>

DATABASE	STATUS	DISTANCE	ELEVATION	MAP ID
SML-CA	Listed	0.13 miles NW	61 ft	142
SITE NAME			MAPS	ID
TBD			1, 4	SD0011721
ADDRESS			CITY	ZIP
14683 INDUSTRY CIR			LA MIRADA	90638
DETAILS				
Site ID: SD0011721 Case ID: RO0011721 Status: Not Reported FMD ID: Not Reported Abated: Not Reported Abated Date: Not Reported File: Not Reported Assigned To: Not Reported				

DATABASE	STATUS	DISTANCE	ELEVATION	MAP ID
HWT-CA	Listed	0.13 miles NW	64 ft	143
SITE NAME			MAPS	ID
LANGE AMERICA, INC.			1, 4	5126
ADDRESS			CITY	ZIP
14670 E. Firestone Blvd., SUITE 409			LA MIRADA	90638

DETAILS

URL:
http://hwts.dtsc.ca.gov/hwts_Reports/ReportPages/Report04.aspx?trans=5126
 Registration Number: 5126
 Registration Date: 6/2/2006
 Expiration Date: 8/31/2006
 Last Updated: 6/20/2006
 Record Entered: 4/26/2004
 Standing Flag: Voluntary
 County: LOS ANGELES
 Mailing Address: 14670 E. FIRESTONE BLVD., SUITE 409 LA MIRADA, CA 90638
 Contact: Robert D. Rizzo
 Position: Pres.
 Contact Number: 7147392500
 Owner(s): Robert D. Rizzo
 EPA ID(s): CAL000281221

DATABASE	STATUS	DISTANCE	ELEVATION	MAP ID
AIR-DIST-CA	Listed	0.13 miles SE	92 ft	144
SITE NAME			MAPS	ID
MANCHA DEVELOPMENT, BURGER KING DBA			1, 4	128661-SC
ADDRESS			CITY	ZIP
5491 BEACH BLVD			BUENA PARK	90621

DETAILS

District: South Coast AQMD
 Compliance URL:
http://www3.aqmd.gov/webappl/fim/prog/novnc.aspx?fac_id=128661
 Note: For additional Facility, Equipment, Emissions, Hearing Board or Transporation Plan Information click on different tabs.
 Facility Id: 128661
 County Code: OR
 County: Orange
 Facility Status Code: A
 Facility Status: ACTIVE
 Number of Employees: 0
 Location Zip Code Extension: Not Reported
 Facility Representative First Name: REMO
 Facility Representative Last Name: FALABELLA
 Location Area Code: 909
 Location Phone Number: 3811467
 Location Phone Extension: Not Reported
 Mailing Address: 1938 N WOODLAWN #110-ATTN TERRI CARMAN
 Mailing City: WICHITA
 Mailing State: KS
 Mailing Zip Code: 67208
 Mailing Zip Code Extension: Not Reported
 Mailing Area Code: 316
 Mailing Phone Number: 6851622
 Mailing Phone Extension: 155
 Mailing Representative First Name: TERRI
 Mailing Representative Last Name: CARMAN

[More Details Link](#)

DATABASE	STATUS	DISTANCE	ELEVATION	MAP ID
Hist-UST-CA	Listed	0.13 miles S	50 ft	145
SITE NAME			MAPS	ID
BELL TRANSPORT COMPANY			1 , 4	216314
ADDRESS			CITY	ZIP
14000 E 183RD STREET			LA PALMA	90623
DETAILS				
Note: ID has been assigned by ERS Tank Details: http://geotracker.waterboards.ca.gov/ustpdfs/pdf/00028989.pdf				

DATABASE	STATUS	DISTANCE	ELEVATION	MAP ID
County-Others-CA	Listed	0.13 miles S	65 ft	146
SITE NAME			MAPS	ID
MOBILE SCAFFOLDING			1, 4	009193-008913-LAC
ADDRESS			CITY	ZIP
14850 FIRESTONE BLVD			LA MIRADA	90638
DETAILS				
<p>Source of the list: County of Los Angeles Responsible Agency: Los Angeles Department of Public Works Industrial Waste & Stormwater Permits URL: http://ladpw.org/epd/OpenFileReview/Results.aspx?streetno=14850&streetdr=&streetname=FIRESTONE&zip=90638 File URL: Not Reported File Number: 009193-008913 Status: OPEN Status Description: Open File for record purposes. Type: Not Reported Type Description: Not Reported</p>				

DATABASE	STATUS	DISTANCE	ELEVATION	MAP ID
County-Others-CA	Listed	0.13 miles S	65 ft	146
SITE NAME			MAPS	ID
VACANT			1, 4	008350-108913-LAC
ADDRESS			CITY	ZIP
14850 FIRESTONE BLVD			LA MIRADA	90638

DETAILS

Source of the list: County of Los Angeles
 Responsible Agency: Los Angeles Department of Public Works Industrial Waste & Stormwater Permits
 URL:
<http://ladpw.org/epd/OpenFileReview/Results.aspx?streetno=14850&streetdr=&streetname=FIRESTONE&zip=90638>
 File URL:
<http://ladpw.org/epd/OpenFileReview/DMSResults.aspx?fileno=108913>
 File Number: 008350-108913
 Status: OPEN
 Status Description: Open File for record purposes.
 Type: Not Reported
 Type Description: Not Reported

DATABASE	STATUS	DISTANCE	ELEVATION	MAP ID
County-Others-CA	Listed	0.13 miles S	65 ft	146
SITE NAME			MAPS	ID
SADDLEBACK RV INC			1 , 4	008350-041654-LAC
ADDRESS			CITY	ZIP
14850 FIRESTONE BLVD			LA MIRADA	90638

DETAILS

Source of the list: County of Los Angeles
 Responsible Agency: Los Angeles Department of Public Works Industrial Waste & Stormwater Permits
 URL:
<http://ladpw.org/epd/OpenFileReview/Results.aspx?streetno=14850&streetdr=&streetname=FIRESTONE&zip=90638>
 File URL:
<http://ladpw.org/epd/OpenFileReview/DMSResults.aspx?fileno=041654>
 File Number: 008350-041654
 Status: OPEN
 Status Description: Open File for record purposes.
 Type: Not Reported
 Type Description: Not Reported

DATABASE	STATUS	DISTANCE	ELEVATION	MAP ID
County-Others-CA	Listed	0.13 miles S	65 ft	146
SITE NAME			MAPS	ID
STEIR'S RV CENTER			1, 4	008350-047849-LAC
ADDRESS			CITY	ZIP
14850 FIRESTONE BLVD			LA MIRADA	90638
DETAILS				
<p>Source of the list: County of Los Angeles Responsible Agency: Los Angeles Department of Public Works Industrial Waste & Stormwater Permits URL: http://ladpw.org/epd/OpenFileReview/Results.aspx?streetno=14850&streetdr=&streetname=FIRESTONE&zip=90638 File URL: http://ladpw.org/epd/OpenFileReview/DMSResults.aspx?fileno=047849 File Number: 008350-047849 Status: OPEN Status Description: Open File for record purposes. Type: Not Reported Type Description: Not Reported</p>				

DATABASE	STATUS	DISTANCE	ELEVATION	MAP ID
RCRA-SQG-US	Listed	0.13 miles S	50 ft	147
SITE NAME			MAPS	ID
SHAKLEE CORPORATION			1, 4	CAR000108001
ADDRESS			CITY	ZIP
14020 E 183RD			LA PALMA	90623

DETAILS

Additional details may be found online using the following link:

https://enviro.epa.gov/enviro/rcrainfoquery_3.facility_information?pgm_sys_id=CAR000108001

Source Type: Notification

Generator Status Universe: SQG

Generator Status: Small Quantity Generator

Active Site Indicator: H----

Owner Name: SHAKLEE INC

In Handler Universes: Y

In a Universe: Y

Short Term Generator: N

Importer Activity: N

Mixed Waste Generator: N

Transporter Activity: N

Transfer Facility: N

Recycler Activity: N

Onsite Burner Exemption: N

Furnace Exemption: N

Underground Injection Activity: N

Receives Waste From Off-site: N

Universal Waste: N

Universal Waste Destination Facility: N

Used Oil Universe: NNNNNNN

Federal Universal Waste: N

Active Site Federally Regulated TSDF: -----

Active Site Converter TSDF: -----

Active Site State Regulated TSDF: -----

[More Details Link](#)

DATABASE	STATUS	DISTANCE	ELEVATION	MAP ID
County-Others-CA	Listed	0.13 miles S	56 ft	148
SITE NAME			MAPS	ID
Sunopta Fruit Group Inc			1, 4	8 301022080-ORG
ADDRESS			CITY	ZIP
6220 Descanso St			Buena Park	90620

DETAILS

Industrial Permit Information

County: Orange

Type: Industrial General Permits

GIS Mapper URL:

<http://app102283.giscloud.com/>

URL Instructions: Go to URL, under search, enter industrial and Select Industrial General Permits Mapper.

WD ID: 8 301022080

Application ID: 362605

Permit Type: Industrial

Status: Active

Status Date: 3/24/2009

Owner/Operator Name: Sunopta Fruit Group Inc

Owner/Operator Address: 13810 Cerritos Corporate Dr

Owner/Operator City: Cerritos

Owner/Operator State: California

Owner/Operator Zip: 90620

Country: United States

Agency Provided Longitude: -118.0238072

Agency Provided Latitude: 33.8704388

B Type Inspections from 2009-2014

Inspection ID: 2013297

Inspection Date: 11/21/2011

Inspector Name: Adam Fischer

Action Taken: Follow-up Inspection Needed

Note(s): Weather: mostly sunny and cool. Rain occurred the previous day. Contact was unable to produce the SWPPP; was initially unsure if one was prepared but later confirmed that none was. Sanitizing foam is still in use at N-dock; Contact reports that they have reduced the amount being sprayed. Foam is still being tracked onto uncovered dock and entering floor drain, then dripping onto yard pavement; no off-site discharge observed, but reminded contact that this was a threatened discharge; discussed possible ways to eliminate the discharge. Contact showed the sump and pump in the drop inlet on W-side; explained that sump is on a 20-minute timer to pump back to clarifier then sewer, afterwards, the sump overflows to the street. Strawberry juice is still leaking from dumpsters, through the cut dike, and into the sump. S-side has been reorganized with excess machinery disposed of.

[More Details Link](#)

DATABASE	STATUS	DISTANCE	ELEVATION	MAP ID
ENF-SMARTS-CA	Historical	0.13 miles S	56 ft	148
SITE NAME			MAPS	ID
Sunopta Fruit Group Inc			1 , 4	402580
ADDRESS			CITY	ZIP
6220 Descanso St			Buena Park	90620

DETAILS

Enforcement ID: 402580
 Facility ID: 735062
 Regulatory Measure ID: 362605
 Waste Discharge ID: 8 301022080
 Order/Resolution Number: Not Reported
 Regional Water Board number: 8
 Agency: Sunopta Fruit Group Inc
 Agency Type: Private Business
 Regulatory Measure Type: Industrial
 Facility/Site County: Orange
 Coverage Status: Active
 Enforcement Status: Historical
 Enforcement Type: 2nd NNC - AR
 Effective Date: 3/24/2009
 Termination Date: Not Reported
 Enforcement Adoption Date: 8/30/2010
 Enforcement Effective Date: 9/28/2010
 Enforcement Description: Failure to submit 2009-2010 Annual Report by 08/30/2010 due date. SECOND NOTICE
 Initial Assessed Amount: Not Reported
 Total Assessment Amount: Not Reported
 Liability \$ Amount: Not Reported
 Liability \$ Paid: Not Reported
 Project \$ Amount: Not Reported
 Project \$ Completed: Not Reported
 Total \$ Paid/Completed: Not Reported
 Agency Provided Latitude: 33.870498
 Agency Provided Longitude: -118.024462

[More Details Link](#)

DATABASE	STATUS	DISTANCE	ELEVATION	MAP ID
ENF-SMARTS-CA	Active	0.13 miles S	56 ft	148
SITE NAME			MAPS	ID
Sunopta Fruit Group Inc			1, 4	418376
ADDRESS			CITY	ZIP
6220 Descanso St			Buena Park	90620

DETAILS

Enforcement ID: 418376
 Facility ID: 735062
 Regulatory Measure ID: 362605
 Waste Discharge ID: 8 30I022080
 Order/Resolution Number: Not Reported
 Regional Water Board number: 8
 Agency: Sunopta Fruit Group Inc
 Agency Type: Private Business
 Regulatory Measure Type: Industrial
 Facility/Site County: Orange
 Coverage Status: Active
 Enforcement Status: Active
 Enforcement Type: SEL
 Effective Date: 3/24/2009
 Termination Date: Not Reported
 Enforcement Adoption Date: 1/15/2015
 Enforcement Effective Date: 2/16/2015
 Enforcement Description: 2013-2014 Annual Report requires revision
 Initial Assessed Amount: Not Reported
 Total Assessment Amount: Not Reported
 Liability \$ Amount: Not Reported
 Liability \$ Paid: Not Reported
 Project \$ Amount: Not Reported
 Project \$ Completed: Not Reported
 Total \$ Paid/Completed: Not Reported
 Agency Provided Latitude: 33.870498
 Agency Provided Longitude: -118.024462

[More Details Link](#)

DATABASE	STATUS	DISTANCE	ELEVATION	MAP ID
ENF-SMARTS-CA	Historical	0.13 miles S	56 ft	148
SITE NAME			MAPS	ID
Sunopta Fruit Group Inc			1, 4	406243
ADDRESS			CITY	ZIP
6220 Descanso St			Buena Park	90620

DETAILS

Enforcement ID: 406243
 Facility ID: 735062
 Regulatory Measure ID: 362605
 Waste Discharge ID: 8 301022080
 Order/Resolution Number: Not Reported
 Regional Water Board number: 8
 Agency: Sunopta Fruit Group Inc
 Agency Type: Private Business
 Regulatory Measure Type: Industrial
 Facility/Site County: Orange
 Coverage Status: Active
 Enforcement Status: Historical
 Enforcement Type: 1st NNC - AR
 Effective Date: 3/24/2009
 Termination Date: Not Reported
 Enforcement Adoption Date: 8/1/2011
 Enforcement Effective Date: 8/30/2011
 Enforcement Description: Failure to submit 2010-2011 Annual Report by July 1, 2011 due date.
 Initial Assessed Amount: Not Reported
 Total Assessment Amount: Not Reported
 Liability \$ Amount: Not Reported
 Liability \$ Paid: Not Reported
 Project \$ Amount: Not Reported
 Project \$ Completed: Not Reported
 Total \$ Paid/Completed: Not Reported
 Agency Provided Latitude: 33.870498
 Agency Provided Longitude: -118.024462

[More Details Link](#)

DATABASE	STATUS	DISTANCE	ELEVATION	MAP ID
ENF-SMARTS-CA	Historical	0.13 miles S	56 ft	148
SITE NAME			MAPS	ID
Sunopta Fruit Group Inc			1, 4	407149
ADDRESS			CITY	ZIP
6220 Descanso St			Buena Park	90620

DETAILS

Enforcement ID: 407149
 Facility ID: 735062
 Regulatory Measure ID: 362605
 Waste Discharge ID: 8 30I022080
 Order/Resolution Number: Not Reported
 Regional Water Board number: 8
 Agency: Sunopta Fruit Group Inc
 Agency Type: Private Business
 Regulatory Measure Type: Industrial
 Facility/Site County: Orange
 Coverage Status: Active
 Enforcement Status: Historical
 Enforcement Type: Verbal Communication
 Effective Date: 3/24/2009
 Termination Date: Not Reported
 Enforcement Adoption Date: 11/21/2011
 Enforcement Effective Date: 12/21/2011
 Enforcement Description: Instructed Contact to prepare SWPPP; he agreed to have one completed in 30-days. Explained to Contact that sanitizing foam being tracked onto dock, then discharged onto yard is a threatened non-storm water discharge. Discussed ways to stop the discharge (i.e. cover dock, seal inlet, and vacuum out accumulated foam).
 Initial Assessed Amount: Not Reported
 Total Assessment Amount: Not Reported
 Liability \$ Amount: Not Reported
 Liability \$ Paid: Not Reported
 Project \$ Amount: Not Reported
 Project \$ Completed: Not Reported
 Total \$ Paid/Completed: Not Reported
 Agency Provided Latitude: 33.870498
 Agency Provided Longitude: -118.024462

[More Details Link](#)

DATABASE	STATUS	DISTANCE	ELEVATION	MAP ID
ENF-SMARTS-CA	Historical	0.13 miles S	56 ft	148
SITE NAME			MAPS	ID
Sunopta Fruit Group Inc			1, 4	402252
ADDRESS			CITY	ZIP
6220 Descanso St			Buena Park	90620

DETAILS

Enforcement ID: 402252
 Facility ID: 735062
 Regulatory Measure ID: 362605
 Waste Discharge ID: 8 301022080
 Order/Resolution Number: Not Reported
 Regional Water Board number: 8
 Agency: Sunopta Fruit Group Inc
 Agency Type: Private Business
 Regulatory Measure Type: Industrial
 Facility/Site County: Orange
 Coverage Status: Active
 Enforcement Status: Historical
 Enforcement Type: 1st NNC - AR
 Effective Date: 3/24/2009
 Termination Date: Not Reported
 Enforcement Adoption Date: 7/30/2010
 Enforcement Effective Date: 8/30/2010
 Enforcement Description: Failure to submit 2009-2010 Annual Report by July 1, 2010 due date.
 Initial Assessed Amount: Not Reported
 Total Assessment Amount: Not Reported
 Liability \$ Amount: Not Reported
 Liability \$ Paid: Not Reported
 Project \$ Amount: Not Reported
 Project \$ Completed: Not Reported
 Total \$ Paid/Completed: Not Reported
 Agency Provided Latitude: 33.870498
 Agency Provided Longitude: -118.024462

[More Details Link](#)

DATABASE	STATUS	DISTANCE	ELEVATION	MAP ID
ENF-SMARTS-CA	Historical	0.13 miles S	56 ft	148
SITE NAME			MAPS	ID
Sunopta Fruit Group Inc			1, 4	370580
ADDRESS			CITY	ZIP
6220 Descanso St			Buena Park	90620

DETAILS

Enforcement ID: 370580
 Facility ID: 735062
 Regulatory Measure ID: 362605
 Waste Discharge ID: 8 301022080
 Order/Resolution Number: Not Reported
 Regional Water Board number: 8
 Agency: Sunopta Fruit Group Inc
 Agency Type: Private Business
 Regulatory Measure Type: Industrial
 Facility/Site County: Orange
 Coverage Status: Active
 Enforcement Status: Historical
 Enforcement Type: 1st NNC - AR
 Effective Date: 3/24/2009
 Termination Date: Not Reported
 Enforcement Adoption Date: 7/30/2009
 Enforcement Effective Date: 8/30/2009
 Enforcement Description: Failure to submit 2008-2009 Annual Report by 7/1/09 due date.
 Initial Assessed Amount: Not Reported
 Total Assessment Amount: Not Reported
 Liability \$ Amount: Not Reported
 Liability \$ Paid: Not Reported
 Project \$ Amount: Not Reported
 Project \$ Completed: Not Reported
 Total \$ Paid/Completed: Not Reported
 Agency Provided Latitude: 33.870498
 Agency Provided Longitude: -118.024462

[More Details Link](#)

DATABASE	STATUS	DISTANCE	ELEVATION	MAP ID
Hist-UST-CA	Listed	0.13 miles S	56 ft	148
SITE NAME			MAPS	ID
CLEUGHS RHUBARB CO			1, 4	222457
ADDRESS			CITY	ZIP
6220 DESCANSO ST			BUENA PARK	90621
DETAILS				
Note: ID has been assigned by ERS Tank Details: http://geotracker.waterboards.ca.gov/ustpdfs/pdf/0002E7DF.pdf County: Orange				

DATABASE	STATUS	DISTANCE	ELEVATION	MAP ID
RCRA-NON-US	Listed	0.13 miles S	50 ft	149
SITE NAME			MAPS	ID
183RD LA PALMA INVESTORS			1, 4	CAC002984039
ADDRESS			CITY	ZIP
14020-14030 183RD ST.			LA PALMA	90623
DETAILS				
<p>Additional details may be found online using the following link:</p> <p>https://enviro.epa.gov/enviro/rcrainfoquery_3.facility_information?pgm_sys_id=CAC002984039</p> <p>Source Type: Implementer Generator Status Universe: N Generator Status: Non-Generator NAICS1: ALL OTHER WASTE MANAGEMENT SERVICES Active Site Indicator: ----- Owner Name: 183RD LA PALMA INVESTORS Operator Name: GINGER RAIMONDO In Handler Universes: N In a Universe: N Short Term Generator: N Importer Activity: N Mixed Waste Generator: N Transporter Activity: N Transfer Facility: N Recycler Activity: N Onsite Burner Exemption: N Furnace Exemption: N Underground Injection Activity: N Receives Waste From Off-site: N Universal Waste: N Universal Waste Destination Facility: Y Used Oil Universe: NNNNNNN Federal Universal Waste: N Active Site Federally Regulated TSDF: -----</p> <p>More Details Link</p>				

DATABASE	STATUS	DISTANCE	ELEVATION	MAP ID
CRSP-CA	Listed	0.13 miles S	56 ft	150
SITE NAME			MAPS	ID
MOTORS INC BUENA PARK			1, 4	224586
ADDRESS			CITY	ZIP
6240 DESCANSO			BUENA PARK	90620
DETAILS				
<p>Site Regulated Program Information Site ID: 224586 Site EI ID: T0605900228 Agency Provided Latitude: 33.86907 Agency Provided Longitude: -118.023321</p> <p>Program Description: Leaking Underground Storage Tank Cleanup Site</p> <p>Evaluation Information : Not Reported : Violation Information : Not Reported : Enforcement Information : Not Reported : Chemical Information : Not Reported : Coordinate Information : Not Reported :</p>				

DATABASE	STATUS	DISTANCE	ELEVATION	MAP ID
LUST-Closed-CA	Completed - Case Closed	0.13 miles S	56 ft	150
SITE NAME			MAPS	ID
MOTORS INC BUENA PARK			1, 4	T0605900228
ADDRESS			CITY	ZIP
6240 DESCANSO			BUENA PARK	90620

DETAILS

Sites Details

URL:

http://geotracker.waterboards.ca.gov/profile_report.asp?global_id=T0605900228

Global ID: T0605900228

Case Type: LUST Cleanup Site

Status: Completed - Case Closed

Status Date: Not Reported

CUF Case: YES

Lead Agency: ORANGE COUNTY LOP

Case Worker: DB

Local Agency: ORANGE COUNTY LOP

RB Case Number: 083000292T

Loc Case Number: 87UT034

File Location: Local Agency

Potential Contaminants of Concern: Waste Oil / Motor / Hydraulic / Lubricating

Potential Media Affected: Other Groundwater (uses other than drinking water)

Site History: Not Reported

Begin Date: 1986-12-02 00:00:00

How Discovered: Tank Closure

How Discovered Description: Not Reported

Stop Method: Close and Remove Tank

Stop Method Description: Not Reported

Agency Provided Latitude: 33.86907

Agency Provided Longitude: -118.023321

Regulatory Activities Details

[More Details Link](#)

DATABASE	STATUS	DISTANCE	ELEVATION	MAP ID
Hist-UST-CA	Listed	0.13 miles N	55 ft	151
SITE NAME			MAPS	ID
TEXACO			1 , 4	269944
ADDRESS			CITY	ZIP
6011 MANCHESTER AND ARTESIA			BUENA PARK	90620
DETAILS				
<p>Note: ID has been assigned by ERS</p> <p>Tank Details:</p> <p>http://geotracker.waterboards.ca.gov/ustpdfs/pdf/0002EEEE9.pdf</p> <p>County: Orange</p>				

DATABASE	STATUS	DISTANCE	ELEVATION	MAP ID
AIR-DIST-CA	Listed	0.14 miles N	63 ft	152
SITE NAME			MAPS	ID
FRITO LAY, INC.			1, 4	110663-SC
ADDRESS			CITY	ZIP
16701 S TROJAN WAY			LA MIRADA	90638
DETAILS				
<p>District: South Coast AQMD Compliance URL: http://www3.aqmd.gov/webappl/fim/prog/novnc.aspx?fac_id=110663 Note: For additional Facility, Equipment, Emissions, Hearing Board or Transporation Plan Information click on different tabs. Facility Id: 110663 County Code: LA County: Los Angeles Facility Status Code: A Facility Status: ACTIVE Number of Employees: 0 Location Zip Code Extension: Not Reported Facility Representative First Name: KEN Facility Representative Last Name: BOECKLER Location Area Code: 310 Location Phone Number: 6021204 Location Phone Extension: Not Reported Mailing Address: 4029 LECKRON RD Mailing City: MODESTO Mailing State: CA Mailing Zip Code: 95357 Mailing Zip Code Extension: Not Reported Mailing Area Code: 209 Mailing Phone Number: 5445437 Mailing Phone Extension: Not Reported Mailing Representative First Name: CATHY Mailing Representative Last Name: DUQUE</p> <p>More Details Link</p>				

DATABASE	STATUS	DISTANCE	ELEVATION	MAP ID
CRSP-CA	Listed	0.14 miles N	63 ft	152
SITE NAME			MAPS	ID
ROLLING FRITO LAY SALES LP			1, 4	148818
ADDRESS			CITY	ZIP
16701 S TROJAN WAY			LA MIRADA	90638
DETAILS				
<p>Site Regulated Program Information</p> <p>Site ID: 148818</p> <p>Site EI ID: 10295284</p> <p>Agency Provided Latitude: 33.87998</p> <p>Agency Provided Longitude: -118.01729</p> <p>Program Description: Chemical Storage Facilities</p> <p>Program Description: Hazardous Waste Generator</p> <p>Evaluation Information</p> <p>Evaluation Date: 5/1/2015</p> <p>Violations Found? (Y/N): Yes</p> <p>Evaluation General Type: Compliance Evaluation Inspection</p> <p>Evaluation Type: Routine done by local agency</p> <p>Evaluation Note(s): Johnny Lathrop, Fleet Machanic Observed the facility generates used oil, waste antifreeze and universal waste.</p> <p>Evaluation Division: Los Angeles County Fire Department</p> <p>Evaluation Program: HW</p> <p>Evaluation Source: CERS</p> <p>Evaluation Date: 5/1/2015</p> <p>Violations Found? (Y/N): No</p> <p>Evaluation General Type: Compliance Evaluation Inspection</p> <p>Evaluation Type: Routine done by local agency</p> <p>Evaluation Note(s): Johnny Lathrop, Fleet Machanic</p> <p>Evaluation Division: Los Angeles County Fire Department</p> <p>More Details Link</p>				

DATABASE	STATUS	DISTANCE	ELEVATION	MAP ID
RCRA-NON-US	Listed	0.14 miles N	63 ft	152
SITE NAME			MAPS	ID
ROLLING FRITO-LAY SALES LP			1, 4	CAL000277944
ADDRESS			CITY	ZIP
16701 S TROJAN WAY			LA MIRADA	90638
DETAILS				
<p>Additional details may be found online using the following link:</p> <p>https://enviro.epa.gov/enviro/rcrainfoquery_3.facility_information?pgm_sys_id=CAL000277944</p> <p>Source Type: Implementer Generator Status Universe: N Generator Status: Non-Generator NAICS1: SPECIALIZED FREIGHT (EXCEPT USED GOODS) TRUCKING, LONG-DISTANCE Active Site Indicator: H---- Owner Name: FRITO-LAY INC Operator Name: RAY GINOCCHIO In Handler Universes: Y In a Universe: Y Short Term Generator: N Importer Activity: N Mixed Waste Generator: N Transporter Activity: Y Transfer Facility: N Recycler Activity: N Onsite Burner Exemption: N Furnace Exemption: N Underground Injection Activity: N Receives Waste From Off-site: N Universal Waste: N Universal Waste Destination Facility: Y Used Oil Universe: NNNNNNN Federal Universal Waste: N Active Site Federally Regulated TSDF: -----</p> <p>More Details Link</p>				

DATABASE	STATUS	DISTANCE	ELEVATION	MAP ID
County-Others-CA	Listed	0.14 miles NW	61 ft	153
SITE NAME			MAPS	ID
TUFF INDUSTRIES INC			1, 4	026294-035822-LAC
ADDRESS			CITY	ZIP
14720 INDUSTRY CIR			LA MIRADA	90638
DETAILS				
<p>Source of the list: County of Los Angeles Responsible Agency: Los Angeles Department of Public Works Industrial Waste & Stormwater Permits URL: http://ladpw.org/epd/OpenFileReview/Results.aspx?streetno=14720&streetdr=&streetname=INDUSTRY&zip=90638 File URL: http://ladpw.org/epd/OpenFileReview/DMSResults.aspx?fileno=035822 File Number: 026294-035822 Status: OPEN Status Description: Open File for record purposes. Type: Not Reported Type Description: Not Reported</p>				

DATABASE	STATUS	DISTANCE	ELEVATION	MAP ID
County-Others-CA	Listed	0.14 miles SE	55 ft	154
SITE NAME			MAPS	ID
WEYERHAEUSER CO			1, 4	005004-037844-LAC
ADDRESS			CITY	ZIP
18021 VALLEY VIEW AVE			CERRITOS	90703

DETAILS

Source of the list: County of Los Angeles
 Responsible Agency: Los Angeles Department of Public Works Industrial Waste & Stormwater Permits
 URL:
<http://ladpw.org/epd/OpenFileReview/Results.aspx?streetno=18021&streetdr=&streetname=VALLEY%20VIEW&zip=90703>
 File URL: Not Reported
 File Number: 005004-037844
 Status: OPEN
 Status Description: Open File for record purposes.
 Type: Not Reported
 Type Description: Not Reported

DATABASE	STATUS	DISTANCE	ELEVATION	MAP ID
County-Others-CA	Listed	0.14 miles SE	55 ft	154
SITE NAME			MAPS	ID
SMURFIT-STONE			1 , 4	005004-054773-LAC
ADDRESS			CITY	ZIP
18021 VALLEY VIEW AVE			CERRITOS	90703

DETAILS

Source of the list: County of Los Angeles
 Responsible Agency: Los Angeles Department of Public Works Industrial Waste & Stormwater Permits
 URL:
<http://ladpw.org/epd/OpenFileReview/Results.aspx?streetno=18021&streetdr=&streetname=VALLEY%20VIEW&zip=90703>
 File URL: Not Reported
 File Number: 005004-054773
 Status: OPEN
 Status Description: Open File for record purposes.
 Type: Not Reported
 Type Description: Not Reported

DATABASE	STATUS	DISTANCE	ELEVATION	MAP ID
County-Others-CA	Listed	0.14 miles SE	55 ft	154
SITE NAME			MAPS	ID
WESTROCK LLC			1, 4	005004-062539-LAC
ADDRESS			CITY	ZIP
18021 VALLEY VIEW AVE			CERRITOS	90703
DETAILS				
<p>Source of the list: County of Los Angeles Responsible Agency: Los Angeles Department of Public Works Industrial Waste & Stormwater Permits URL: http://ladpw.org/epd/OpenFileReview/Results.aspx?streetno=18021&streetdr=&streetname=VALLEY%20VIEW&zip=90703 File URL: http://ladpw.org/epd/OpenFileReview/DMSResults.aspx?fileno=062539 File Number: 005004-062539 Status: OPEN Status Description: Open File for record purposes. Type: Not Reported Type Description: Not Reported</p> <p>Source of the list: County of Los Angeles Responsible Agency: Los Angeles Department of Public Works Industrial Waste & Stormwater Permits URL: http://ladpw.org/epd/OpenFileReview/Results.aspx?streetno=18021&streetdr=&streetname=VALLEY%20VIEW&zip=90703 File URL: Not Reported File Number: 005004-062539 Status: OPEN Status Description: Open File for record purposes. Type: Not Reported Type Description: Not Reported</p> <p>Source of the list: County of Los Angeles Responsible Agency: Los Angeles Department of Public Works Industrial Waste & Stormwater Permits URL: http://ladpw.org/epd/OpenFileReview/Results.aspx?streetno=18021&streetdr=&streetname=VALLEY%20VIEW&zip=90703 More Details Link</p>				

DATABASE	STATUS	DISTANCE	ELEVATION	MAP ID
County-Others-CA	Listed	0.14 miles SE	55 ft	154
SITE NAME			MAPS	ID
WEYERHAEUSER CO			1, 4	005004-047354-LAC
ADDRESS			CITY	ZIP
18021 VALLEY VIEW AVE			CERRITOS	90703
DETAILS				
<p>Source of the list: County of Los Angeles Responsible Agency: Los Angeles Department of Public Works Industrial Waste & Stormwater Permits URL: http://ladpw.org/epd/OpenFileReview/Results.aspx?streetno=18021&streetdr=&streetname=VALLEY%20VIEW&zip=90703 File URL: Not Reported File Number: 005004-047354 Status: CLOS Status Description: Closed File. File no longer has an active permit. Type: S Type Description: Stormwater File</p>				

DATABASE	STATUS	DISTANCE	ELEVATION	MAP ID
County-Others-CA	Listed	0.14 miles SE	55 ft	154
SITE NAME			MAPS	ID
WILLAMETTE INDUSTRIES INC			1, 4	005004-029756-LAC
ADDRESS			CITY	ZIP
18021 VALLEY VIEW AVE			CERRITOS	90703

DETAILS

Source of the list: County of Los Angeles
 Responsible Agency: Los Angeles Department of Public Works Industrial Waste & Stormwater Permits
 URL:
<http://ladpw.org/epd/OpenFileReview/Results.aspx?streetno=18021&streetdr=&streetname=VALLEY%20VIEW&zip=90703>
 File URL:
<http://ladpw.org/epd/OpenFileReview/DMSResults.aspx?fileno=029756>
 File Number: 005004-029756
 Status: OPEN
 Status Description: Open File for record purposes.
 Type: Not Reported
 Type Description: Not Reported

DATABASE	STATUS	DISTANCE	ELEVATION	MAP ID
County-Others-CA	Listed	0.14 miles SE	55 ft	154
SITE NAME			MAPS	ID
SEE 005004-I05193			1, 4	005004-020410-LAC
ADDRESS			CITY	ZIP
18021 VALLEY VIEW AVE			CERRITOS	90703

DETAILS

Source of the list: County of Los Angeles
 Responsible Agency: Los Angeles Department of Public Works Industrial Waste & Stormwater Permits
 URL:
<http://ladpw.org/epd/OpenFileReview/Results.aspx?streetno=18021&streetdr=&streetname=VALLEY%20VIEW&zip=90703>
 File URL: Not Reported
 File Number: 005004-020410
 Status: OPEN
 Status Description: Open File for record purposes.
 Type: Not Reported
 Type Description: Not Reported

DATABASE	STATUS	DISTANCE	ELEVATION	MAP ID
County-Others-CA	Listed	0.14 miles SE	55 ft	154
SITE NAME			MAPS	ID
WESTERN KRAFT CORP			1, 4	005004-005193-LAC
ADDRESS			CITY	ZIP
18021 VALLEY VIEW AVE			CERRITOS	90703
DETAILS				
<p>Source of the list: County of Los Angeles Responsible Agency: Los Angeles Department of Public Works Industrial Waste & Stormwater Permits URL: http://ladpw.org/epd/OpenFileReview/Results.aspx?streetno=18021&streetdr=&streetname=VALLEY%20VIEW&zip=90703 File URL: Not Reported File Number: 005004-005193 Status: REM Status Description: Removed File. File does not have an active permit. Type: Not Reported Type Description: Not Reported</p>				

DATABASE	STATUS	DISTANCE	ELEVATION	MAP ID
County-Others-CA	Listed	0.14 miles SE	55 ft	154
SITE NAME			MAPS	ID
ROCKTENN CP LLC			1, 4	005004-056285-LAC
ADDRESS			CITY	ZIP
18021 VALLEY VIEW AVE			CERRITOS	90703

DETAILS

Source of the list: County of Los Angeles
 Responsible Agency: Los Angeles Department of Public Works Industrial Waste & Stormwater Permits
 URL:
<http://ladpw.org/epd/OpenFileReview/Results.aspx?streetno=18021&streetdr=&streetname=VALLEY%20VIEW&zip=90703>
 File URL:
<http://ladpw.org/epd/OpenFileReview/DMSResults.aspx?fileno=056285>
 File Number: 005004-056285
 Status: PERM
 Status Description: Active Permitted File
 Type: I
 Type Description: Industrial Waste File

Source of the list: County of Los Angeles
 Responsible Agency: Los Angeles Department of Public Works Industrial Waste & Stormwater Permits
 URL:
<http://ladpw.org/epd/OpenFileReview/Results.aspx?streetno=18021&streetdr=&streetname=VALLEY%20VIEW&zip=90703>
 File URL:
<http://ladpw.org/epd/OpenFileReview/DMSResults.aspx?fileno=056285>
 File Number: 005004-056285
 Status: CLOS
 Status Description: Closed File. File no longer has an active permit.
 Type: I
 Type Description: Industrial Waste File

DATABASE	STATUS	DISTANCE	ELEVATION	MAP ID
County-Others-CA	Listed	0.14 miles SE	55 ft	154
SITE NAME			MAPS	ID
WILLAMETTE INDUSTRIES INC			1 , 4	005004-I05193-LAC
ADDRESS			CITY	ZIP
18021 VALLEY VIEW AVE			CERRITOS	90703

DETAILS

Source of the list: County of Los Angeles
 Responsible Agency: Los Angeles Department of Public Works Industrial Waste & Stormwater Permits
 URL:
<http://ladpw.org/epd/OpenFileReview/Results.aspx?streetno=18021&streetdr=&streetname=VALLEY%20VIEW&zip=90703>
 File URL: Not Reported
 File Number: 005004-I05193
 Status: CLOS
 Status Description: Closed File. File no longer has an active permit.
 Type: I
 Type Description: Industrial Waste File

DATABASE	STATUS	DISTANCE	ELEVATION	MAP ID
County-Others-CA	Listed	0.14 miles SE	55 ft	154
SITE NAME			MAPS	ID
SMURFIT-STONE			1 , 4	005004-051005-LAC
ADDRESS			CITY	ZIP
18021 VALLEY VIEW AVE			CERRITOS	90703

DETAILS

Source of the list: County of Los Angeles
 Responsible Agency: Los Angeles Department of Public Works Industrial Waste & Stormwater Permits
 URL:
<http://ladpw.org/epd/OpenFileReview/Results.aspx?streetno=18021&streetdr=&streetname=VALLEY%20VIEW&zip=90703>
 File URL: Not Reported
 File Number: 005004-051005
 Status: CLOS
 Status Description: Closed File. File no longer has an active permit.
 Type: I
 Type Description: Industrial Waste File

DATABASE	STATUS	DISTANCE	ELEVATION	MAP ID
CRSP-CA	Listed	0.14 miles SE	55 ft	154
SITE NAME			MAPS	ID
WestRock LLC			1, 4	505009
ADDRESS			CITY	ZIP
18021 VALLEY VIEW AVE			CERRITOS	90703
DETAILS				
<p>Site Regulated Program Information</p> <p>Site ID: 505009</p> <p>Site EI ID: 814531</p> <p>Agency Provided Latitude: 33.8677</p> <p>Agency Provided Longitude: -118.03068</p> <p>Program Description: Industrial Facility Storm Water</p> <p>Evaluation Information</p> <p>: Not Reported</p> <p>: Violation Information</p> <p>: Not Reported</p> <p>: Enforcement Information</p> <p>: Not Reported</p> <p>: Chemical Information</p> <p>: Not Reported</p> <p>: Coordinate Information</p> <p>: Not Reported</p> <p>:</p>				

DATABASE	STATUS	DISTANCE	ELEVATION	MAP ID
CRSP-CA	Listed	0.14 miles SE	55 ft	154
SITE NAME			MAPS	ID
WILLAMETTE INDUSTRIES INC.			1, 4	251624
ADDRESS			CITY	ZIP
18021 VALLEY VIEW AVE			CERRITOS	90703

DETAILS

Site Regulated Program Information

Site ID: 251624

Site EI ID: T0603703046

Agency Provided Latitude: 33.867777

Agency Provided Longitude: -118.031072

Program Description: Leaking Underground Storage Tank Cleanup Site

Evaluation Information

: Not Reported

: Violation Information

: Not Reported

: Enforcement Information

: Not Reported

: Chemical Information

: Not Reported

: Coordinate Information

: Not Reported

:

DATABASE	STATUS	DISTANCE	ELEVATION	MAP ID
Hist-DTG-CA	Listed	0.14 miles SE	55 ft	154
SITE NAME			MAPS	ID
WILLAMETTE INDUSTRIES INC.			1, 4	I-05193
ADDRESS			CITY	ZIP
18021 VALLEY VIEW AVE			CERRITOS	90703
DETAILS				
<p>Case No#: I-05193</p> <p>Depth to Groundwater (feet): 13.12</p>				

DATABASE	STATUS	DISTANCE	ELEVATION	MAP ID
HIST-R4-CA	Listed	0.14 miles SE	55 ft	154
SITE NAME			MAPS	ID
WILLAMETTE INDUSTRIES INC.			1, 4	I-05193-UST
ADDRESS			CITY	ZIP
18021 VALLEY VIEW AVE			CERRITOS	90703
DETAILS				
Type: UST Source of the list: Region 4 - Los Angeles Regional Water Quality Control Board CASENO: I-05193 STAFF: CEC LEGENDCODE: RC LOCATION COMMUNITY: Not Reported LOCATION XSTREET: Not Reported STATUS: 9 LEADAGENCY: R DISTANCE: 2311 STATE_WELL: 03S11W27L01S DTW: 13 LAT: 33.867784598 LONG: -118.029805507				

DATABASE	STATUS	DISTANCE	ELEVATION	MAP ID
LUST-Closed-CA	Completed - Case Closed	0.14 miles SE	55 ft	154
SITE NAME			MAPS	ID
WILLAMETTE INDUSTRIES INC.			1, 4	T0603703046
ADDRESS			CITY	ZIP
18021 VALLEY VIEW AVE			CERRITOS	90703

DETAILS

Sites Details

URL:

http://geotracker.waterboards.ca.gov/profile_report.asp?global_id=T0603703046

Global ID: T0603703046

Case Type: LUST Cleanup Site

Status: Completed - Case Closed

Status Date: Not Reported

CUF Case: NO

Lead Agency: LOS ANGELES RWQCB (REGION 4)

Case Worker: CET

Local Agency: LOS ANGELES COUNTY

RB Case Number: I-05193

Loc Case Number: Not Reported

File Location: Not Reported

Potential Contaminants of Concern: Gasoline

Potential Media Affected: Aquifer used for drinking water supply

Site History: Not Reported

Begin Date: 1988-08-16 00:00:00

How Discovered: Tank Closure

How Discovered Description: Not Reported

Stop Method: Not Reported

Stop Method Description: Not Reported

Agency Provided Latitude: 33.8677769

Agency Provided Longitude: -118.031072

Regulatory Activities Details

[More Details Link](#)

DATABASE	STATUS	DISTANCE	ELEVATION	MAP ID
RCRA-NON-US	Listed	0.14 miles SE	55 ft	154
SITE NAME			MAPS	ID
ROCKTENN CP LLC			1 , 4	CAL000364286
ADDRESS			CITY	ZIP
18021 VALLEY VIEW AVE			CERRITOS	90703

DETAILS

Additional details may be found online using the following link:

https://enviro.epa.gov/enviro/rcrainfoquery_3.facility_information?pgm_sys_id=CAL000364286

Source Type: Implementer

Generator Status Universe: N

Generator Status: Non-Generator

NAICS1: CORRUGATED AND SOLID FIBER BOX MANUFACTURING

Active Site Indicator: H----

Owner Name: WESTROCK MONSTER LLC

Operator Name: ANDREA MULENGA

In Handler Universes: Y

In a Universe: Y

Short Term Generator: N

Importer Activity: N

Mixed Waste Generator: N

Transporter Activity: Y

Transfer Facility: N

Recycler Activity: N

Onsite Burner Exemption: N

Furnace Exemption: N

Underground Injection Activity: N

Receives Waste From Off-site: N

Universal Waste: N

Universal Waste Destination Facility: Y

Used Oil Universe: NNNNNNN

Federal Universal Waste: N

Active Site Federally Regulated TSDF: -----

[More Details Link](#)

DATABASE	STATUS	DISTANCE	ELEVATION	MAP ID
Hist-CalFID-CA	Listed	0.14 miles NW	60 ft	155
SITE NAME			MAPS	ID
1X GREER & KIRBY CO INC			1 , 4	7762916
ADDRESS			CITY	ZIP
14714 INDUSTRY CIR			LA MIRADA	906380000
DETAILS				
Reported Date: 1998				

DATABASE	STATUS	DISTANCE	ELEVATION	MAP ID
County-Others-CA	Listed	0.14 miles NW	53 ft	156
SITE NAME			MAPS	ID
SEE 006429-I06649			1, 4	006429-020110-LAC
ADDRESS			CITY	ZIP
14029 BOLSA LN			CERRITOS	90703
DETAILS				
<p>Source of the list: County of Los Angeles Responsible Agency: Los Angeles Department of Public Works Industrial Waste & Stormwater Permits URL: http://ladpw.org/epd/OpenFileReview/Results.aspx?streetno=14029&streetdr=&streetname=BOLSA&zip=90703 File URL: Not Reported File Number: 006429-020110 Status: OPEN Status Description: Open File for record purposes. Type: Not Reported Type Description: Not Reported</p>				

DATABASE	STATUS	DISTANCE	ELEVATION	MAP ID
County-Others-CA	Listed	0.14 miles NW	53 ft	156
SITE NAME			MAPS	ID
P S BUSINESS PARKS			1, 4	006429-029566-LAC
ADDRESS			CITY	ZIP
14029 BOLSA LN			CERRITOS	90703

DETAILS

Source of the list: County of Los Angeles
 Responsible Agency: Los Angeles Department of Public Works Industrial Waste & Stormwater Permits
 URL:
<http://ladpw.org/epd/OpenFileReview/Results.aspx?streetno=14029&streetdr=&streetname=BOLSA&zip=90703>
 File URL: Not Reported
 File Number: 006429-029566
 Status: PERM
 Status Description: Active Permitted File
 Type: I
 Type Description: Industrial Waste File

DATABASE	STATUS	DISTANCE	ELEVATION	MAP ID
County-Others-CA	Listed	0.14 miles NW	53 ft	156
SITE NAME			MAPS	ID
ORBIT TESTING INC			1 , 4	006429-I06649-LAC
ADDRESS			CITY	ZIP
14029 BOLSA LN			CERRITOS	90703

DETAILS

Source of the list: County of Los Angeles
 Responsible Agency: Los Angeles Department of Public Works Industrial Waste & Stormwater Permits
 URL:
<http://ladpw.org/epd/OpenFileReview/Results.aspx?streetno=14029&streetdr=&streetname=BOLSA&zip=90703>
 File URL: Not Reported
 File Number: 006429-I06649
 Status: CLOS
 Status Description: Closed File. File no longer has an active permit.
 Type: I
 Type Description: Industrial Waste File

DATABASE	STATUS	DISTANCE	ELEVATION	MAP ID
CRSP-CA	Listed	0.14 miles NW	53 ft	156
SITE NAME			MAPS	ID
ORBIT TESTING INC			1, 4	484590
ADDRESS			CITY	ZIP
14029 BOLSA LANE			CERRITOS	90703-7026
DETAILS				
<p>Site Regulated Program Information</p> <p>Site ID: 484590</p> <p>Site EI ID: 110012436453</p> <p>Agency Provided Latitude: 33.872457</p> <p>Agency Provided Longitude: -118.03177</p> <p>Program Description: US EPA Air Emission Inventory System (EIS)</p> <p>Evaluation Information</p> <p>: Not Reported</p> <p>: Violation Information</p> <p>: Not Reported</p> <p>: Enforcement Information</p> <p>: Not Reported</p> <p>: Chemical Information</p> <p>: Not Reported</p> <p>: Coordinate Information</p> <p>: Not Reported</p> <p>:</p>				

DATABASE	STATUS	DISTANCE	ELEVATION	MAP ID
Hist-CalFID-CA	Listed	0.14 miles NW	53 ft	156
SITE NAME			MAPS	ID
ORBIT TESTING INC			1, 4	311478
ADDRESS			CITY	ZIP
14029 BOLSA LANE			CERRITOS	907010000
DETAILS				
<p>Reported Date: 1998</p>				

DATABASE	STATUS	DISTANCE	ELEVATION	MAP ID
County-Others-CA	Listed	0.14 miles S	55 ft	157
SITE NAME			MAPS	ID
Primatex Industries			1, 4	8 30I019737-ORG
ADDRESS			CITY	ZIP
6237 Descanso			Buena Park	90620
DETAILS				
<p>Industrial Permit Information</p> <p>County: Orange</p> <p>Type: Industrial General Permits</p> <p>GIS Mapper URL:</p> <p>http://app102283.giscloud.com/</p> <p>URL Instructions: Go to URL, under search, enter industrial and Select Industrial General Permits Mapper.</p> <p>WD ID: 8 30I019737</p> <p>Application ID: 288978</p> <p>Permit Type: Industrial</p> <p>Status: Active</p> <p>Status Date: 8/17/2005</p> <p>Owner/Operator Name: Josie Inouye</p> <p>Owner/Operator Address: 6237 Descanso Cir</p> <p>Owner/Operator City: Buena Park</p> <p>Owner/Operator State: California</p> <p>Owner/Operator Zip: 90620</p> <p>Country: United States</p> <p>Agency Provided Longitude: -118.0244648</p> <p>Agency Provided Latitude: 33.8691829</p> <p>B Type Inspections from 2009-2014</p> <p>: Not Reported</p>				

DATABASE	STATUS	DISTANCE	ELEVATION	MAP ID
CRSP-CA	Listed	0.14 miles S	55 ft	157
SITE NAME			MAPS	ID
Primatex Industries			1, 4	488110
ADDRESS			CITY	ZIP
6237 DESCANSO			BUENA PARK	90620

DETAILS

Site Regulated Program Information

Site ID: 488110

Site EI ID: 626386

Agency Provided Latitude: 33.86919

Agency Provided Longitude: -118.02449

Program Description: Industrial Facility Storm Water

Evaluation Information

Evaluation Date: 7/17/2017

Violations Found? (Y/N): Yes

Evaluation General Type: Compliance Evaluation Inspection

Evaluation Type: Industrial Storm Water Compliance Evaluation

Evaluation Note(s): See attached inspection report for full details.

Evaluation Division: Water Boards

Evaluation Program: INDSTW

Evaluation Source: SMARTS

Evaluation Date: 2/20/2008

Violations Found? (Y/N): Yes

Evaluation General Type: Compliance Evaluation Inspection

Evaluation Type: Industrial Storm Water Compliance Evaluation

Evaluation Note(s): Regional Board staff conducted a routine compliance inspection of the above facility on February 20, 2008 and met with Mr. Marvin Sy. The SWPPP was not available upon request and neither were the training records, however, the SWMP was available. Staff directed Mr. Sy to update the analyte list to include NO3, NO2, P, Pb, Zn, and Cu. After reviewing the 06-07 AR, staff noted that the two sampling events mentioned in the report were not included in the submittal. Several 55-g drums and buckets were observed throughout the facility without secondary containment. A secondary containment pallet located in the northwest corner of the facility was observed nearly full and staff requested that the waste be sumped and correctly removed from the facility. Miscellaneous spills were observed near the lint collector area. Storm swale along the northern property line is full of debris.

Evaluation Division: Water Boards

Evaluation Program: INDSTW

Evaluation Source: SMARTS

[More Details Link](#)

DATABASE	STATUS	DISTANCE	ELEVATION	MAP ID
ENF-SMARTS-CA	Active	0.14 miles S	55 ft	157
SITE NAME			MAPS	ID
Primatex Industries			1 , 4	341559
ADDRESS			CITY	ZIP
6237 Descanso			Buena Park	90620

DETAILS

Enforcement ID: 341559
 Facility ID: 626386
 Regulatory Measure ID: 288978
 Waste Discharge ID: 8 30I019737
 Order/Resolution Number: Not Reported
 Regional Water Board number: 8
 Agency: Josie Inouye
 Agency Type: Private Business
 Regulatory Measure Type: Industrial
 Facility/Site County: Orange
 Coverage Status: Active
 Enforcement Status: Active
 Enforcement Type: SEL
 Effective Date: 8/17/2005
 Termination Date: Not Reported
 Enforcement Adoption Date: 2/26/2008
 Enforcement Effective Date: Not Reported
 Enforcement Description: Secondary containment requires attention; Several 55-g drums and buckets w/o secondary containment; No SWPPP or training records; Spills near lint collector; Missing 06-07 AR raw data.
 Initial Assessed Amount: Not Reported
 Total Assessment Amount: Not Reported
 Liability \$ Amount: Not Reported
 Liability \$ Paid: Not Reported
 Project \$ Amount: Not Reported
 Project \$ Completed: Not Reported
 Total \$ Paid/Completed: Not Reported
 Agency Provided Latitude: 33.869614
 Agency Provided Longitude: -118.025757

[More Details Link](#)

DATABASE	STATUS	DISTANCE	ELEVATION	MAP ID
ENF-SMARTS-CA	Active	0.14 miles S	55 ft	157
SITE NAME			MAPS	ID
Primatex Industries			1 , 4	310581
ADDRESS			CITY	ZIP
6237 Descanso			Buena Park	90620

DETAILS

Enforcement ID: 310581
 Facility ID: 626386
 Regulatory Measure ID: 288978
 Waste Discharge ID: 8 30I019737
 Order/Resolution Number: Not Reported
 Regional Water Board number: 8
 Agency: Josie Inouye
 Agency Type: Private Business
 Regulatory Measure Type: Industrial
 Facility/Site County: Orange
 Coverage Status: Active
 Enforcement Status: Active
 Enforcement Type: NNC
 Effective Date: 8/17/2005
 Termination Date: Not Reported
 Enforcement Adoption Date: 5/8/2007
 Enforcement Effective Date: Not Reported
 Enforcement Description: Facility not covered under GIP.
 Initial Assessed Amount: Not Reported
 Total Assessment Amount: Not Reported
 Liability \$ Amount: Not Reported
 Liability \$ Paid: Not Reported
 Project \$ Amount: Not Reported
 Project \$ Completed: Not Reported
 Total \$ Paid/Completed: Not Reported
 Agency Provided Latitude: 33.869614
 Agency Provided Longitude: -118.025757

[More Details Link](#)

DATABASE	STATUS	DISTANCE	ELEVATION	MAP ID
Hist-LUSTIS-CA	Listed	0.14 miles N	56 ft	158
SITE NAME			MAPS	ID
UNOCAL SERVICE STATION #5362			1, 4	933206
ADDRESS			CITY	ZIP
5176 VALLEY VIEW STREET			CYPRESS	90630
DETAILS				
Reported Date: 1998				

DATABASE	STATUS	DISTANCE	ELEVATION	MAP ID
County-Others-CA	Listed	0.14 miles NW	54 ft	159
SITE NAME			MAPS	ID
ORIENTAL WEAVERS OF AMERICA			1, 4	020838-029538-LAC
ADDRESS			CITY	ZIP
14020 BOLSA LN			CERRITOS	90703
DETAILS				
<p>Source of the list: County of Los Angeles Responsible Agency: Los Angeles Department of Public Works Industrial Waste & Stormwater Permits URL: http://ladpw.org/epd/OpenFileReview/Results.aspx?streetno=14020&streetdr=&streetname=BOLSA&zip=90703 File URL: http://ladpw.org/epd/OpenFileReview/DMSResults.aspx?fileno=029538 File Number: 020838-029538 Status: OPEN Status Description: Open File for record purposes. Type: Not Reported Type Description: Not Reported</p>				

DATABASE	STATUS	DISTANCE	ELEVATION	MAP ID
Hist-CalFID-CA	Listed	0.14 miles NW	59 ft	160
SITE NAME			MAPS	ID
1X MANITOWOC WESTERN			1, 4	256493
ADDRESS			CITY	ZIP
14683 E. INDUSTRY CIR			LA MIRADA	906380000
DETAILS				
<p>Reported Date: 1998</p>				

DATABASE	STATUS	DISTANCE	ELEVATION	MAP ID
RCRA-SQG-US	Listed	0.14 miles NW	59 ft	160
SITE NAME			MAPS	ID
MANITOWOC WESTERN			1, 4	CAD982477150
ADDRESS			CITY	ZIP
14683 EAST INDUSTRY CIRCLE			LA MIRADA	90638
DETAILS				
<p>Additional details may be found online using the following link:</p> <p>https://enviro.epa.gov/enviro/rcrainfoquery_3.facility_information?pgm_sys_id=CAD982477150</p> <p>Source Type: Notification Generator Status Universe: SQG Generator Status: Small Quantity Generator Active Site Indicator: H---- Owner Name: THE MANITOWOC COMPANY Operator Name: NOT REQUIRED In Handler Universes: Y In a Universe: Y Short Term Generator: N Importer Activity: N Mixed Waste Generator: N Transporter Activity: N Transfer Facility: N Recycler Activity: N Onsite Burner Exemption: N Furnace Exemption: N Underground Injection Activity: N Receives Waste From Off-site: N Universal Waste: N Universal Waste Destination Facility: N Used Oil Universe: NNNNNNN Federal Universal Waste: N Active Site Federally Regulated TSDF: ----- Active Site Converter TSDF: -----</p> <p>More Details Link</p>				

DATABASE	STATUS	DISTANCE	ELEVATION	MAP ID
ALLFACS-IL	Listed	0.14 miles SE	60 ft	161
SITE NAME			MAPS	ID
Bristol Myers Squibb			1, 4	9060596778
ADDRESS			CITY	ZIP
6570 Altura Blvd			Buena Park	90620
DETAILS				
<p>URL: http://epadata.epa.state.il.us/land/inventory/deepSeids.asp?B1=9060596778&strInvNo=9060596778 Inventory ID Number: 9060596778 Site ID: 170000860646 LatDD: Not Reported LonDD: Not Reported Interest Name: Bristol Myers Squibb Loc PO Box: Not Reported Loc Phone: 7145230311 Loc Contact: STEPHEN J KOMP Loc Mail: 2 Owner Name: BRISTOL-MYERS SQUIBB Owner Street: Not Reported Owner PO Box: 5040 Owner City: BUENA PARK Owner State: CA Own Zip: 90620 Owner Phone: Not Reported Owner Contact: Not Reported Owner Mail: Not Reported Operator Name: BRISTOL-MYERS SQUIBB Operator Street: Not Reported Operator PO Box: 5040 Operator City: BUENA PARK Operator State: CA Operator Zip: 90620 Operator Phone: Not Reported More Details Link</p>				

DATABASE	STATUS	DISTANCE	ELEVATION	MAP ID
AST-CRSP-CA	Listed	0.14 miles SE	60 ft	161
SITE NAME			MAPS	ID
STATES LOGISTICS			1, 4	412387
ADDRESS			CITY	ZIP
6570 ALTURA BLVD			BUENA PARK	90620
DETAILS				
<p>Site Regulated Program Information Site ID: 412387 Site EI ID: 10549804 Agency Provided Latitude: 33.87114 Agency Provided Longitude: -118.018188</p> <p>Program Description: Aboveground Petroleum Storage</p> <p>Evaluation Information Evaluation Date: 12/7/2018 Violations Found? (Y/N): No Evaluation General Type: Compliance Evaluation Inspection Evaluation Type: Routine done by local agency Evaluation Note(s): On site for routine hazardous materials and business emergency plan inspection. The inspection was conducted with Scott Monson. Observed the facility and inspected hazardous materials storage. The following materials were observed in amounts that meet or exceed the minimum volumes required for disclosure: - R22 - Lead Acid Batteries - Propane REQUIREMENT FOR ELECTRONIC SUBMITTAL OF HMBEP DOCUMENTS: This report serves as notice that the facility must submit the following documents electronically within 30 days of this report: - Business Activities - Owner/Operator Information - Hazardous Materials Inventory - Site Map - Emergency Response Plan - Employee Training Plan The facility is responsible for identifying all hazardous materials, to include hazardous wastes, which are above disclosure thresholds. If there is a change in the type or amount of chemicals that are maintained on site, please submit revised documents (electronically) within 30 days of [Truncated] Evaluation Division: Orange County Environmental Health Evaluation Program: HMRRP Evaluation Source: CERS</p> <p>Evaluation Date: 7/25/2016 Violations Found? (Y/N): No Evaluation General Type: Other/Unknown Evaluation Type: Other, not routine, done by local agency Evaluation Note(s): hmbep conditionally accepted 2-18-16 Review conducted by Brian Erdman. The Business Activities - Remove the APST indication. The Chemical Disclosure for the following Substances must be updated: - Propane_ Change the Fire Code Hazard Class to Flammable Liquefied Gas, Change the Hazardous Material Type to Pure, Remove the Hazardous Components, and add a CAS#. Evaluation Division: Orange County Environmental Health Evaluation Program: HMRRP Evaluation Source: CERS</p> <p>More Details Link</p>				

DATABASE	STATUS	DISTANCE	ELEVATION	MAP ID
CERS-CA	Listed	0.14 miles SE	60 ft	161
SITE NAME			MAPS	ID
STATES LOGISTICS			1, 4	10549804
ADDRESS			CITY	ZIP
6570 ALTURA BLVD			BUENA PARK	90620
DETAILS				
<p>General Program & Facility Information</p> <p>CERS ID: 10549804</p> <p>Facility ID: FA0041745</p> <p>Facility Regulator Key ID: FA0041745</p> <p>Organization Code: 90494587</p> <p>Business/Organization Name: STATES LOGISTICS</p> <p>Multiple Jurisdictional Business? (Y/N): No</p> <p>Business Origin: EDT</p> <p>Count of Business' CERS User Accounts: 0</p> <p>Facility Count for Business: 1</p> <p>Last Submittal Date (any element): 11/18/2016 1:51:23 PM</p> <p>Count of Submitted Elements: 10</p> <p>Remote Facility? (Y/N): No</p> <p>Small Quantity Generator Facility? (Y/N): No</p> <p>Local Facility Grouping: Not Reported</p> <p>Facility Specific Information</p> <p>Assessor Parcel Number (APN): Not Reported</p> <p>Number of Employees: 0</p> <p>Property Owner Name: Not Reported</p> <p>Property Owner Phone Number: Not Reported</p> <p>Property Owner Mailing Address: Not Reported</p> <p>Property Owner Mailing City: Not Reported</p> <p>Property Owner Mailing State: Not Reported</p> <p>Property Owner Mailing Zip Code: Not Reported</p> <p>Property Owner Mailing Country: Not Reported</p> <p>More Details Link</p>				

DATABASE	STATUS	DISTANCE	ELEVATION	MAP ID
CRSP-CA	Listed	0.14 miles SE	60 ft	161
SITE NAME			MAPS	ID
STATES LOGISTICS			1, 4	412387
ADDRESS			CITY	ZIP
6570 ALTURA BLVD			BUENA PARK	90620
DETAILS				
<p>Site Regulated Program Information</p> <p>Site ID: 412387</p> <p>Site EI ID: 10549804</p> <p>Agency Provided Latitude: 33.87114</p> <p>Agency Provided Longitude: -118.018188</p> <p>Program Description: Aboveground Petroleum Storage</p> <p>Program Description: Chemical Storage Facilities</p> <p>Evaluation Information</p> <p>Evaluation Date: 12/7/2018</p> <p>Violations Found? (Y/N): No</p> <p>Evaluation General Type: Compliance Evaluation Inspection</p> <p>Evaluation Type: Routine done by local agency</p> <p>Evaluation Note(s): On site for routine hazardous materials and business emergency plan inspection. The inspection was conducted with Scott Monson. Observed the facility and inspected hazardous materials storage. The following materials were observed in amounts that meet or exceed the minimum volumes required for disclosure: - R22 - Lead Acid Batteries - Propane REQUIREMENT FOR ELECTRONIC SUBMITTAL OF HMBEP DOCUMENTS: This report serves as notice that the facility must submit the following documents electronically within 30 days of this report: - Business Activities - Owner/Operator Information - Hazardous Materials Inventory - Site Map - Emergency Response Plan - Employee Training Plan The facility is responsible for identifying all hazardous materials, to include hazardous wastes, which are above disclosure thresholds. If there is a change in the type or amount of chemicals that are maintained on site, please submit revised documents (electronically) within 30 days of [Truncated]</p> <p>Evaluation Division: Orange County Environmental Health</p> <p>Evaluation Program: HMRRP</p> <p>Evaluation Source: CERS</p> <p>Evaluation Date: 7/25/2016</p> <p>Violations Found? (Y/N): No</p> <p>Evaluation General Type: Other/Unknown</p> <p>Evaluation Type: Other, not routine, done by local agency</p> <p>Evaluation Note(s): hmbep conditionally accepted 2-18-16 Review conducted by Brian Erdman. The Business Activities - Remove the APST indication. The Chemical Disclosure for the following Substances must be updated: - Propane_ Change the Fire Code Hazard Class to Flammable Liquefied Gas, Change the Hazardous Material Type to Pure, Remove the Hazardous Components, and add a CAS#.</p> <p>Evaluation Division: Orange County Environmental Health</p> <p>More Details Link</p>				

DATABASE	STATUS	DISTANCE	ELEVATION	MAP ID
RCRA-NON-US	Listed	0.14 miles SE	60 ft	161
SITE NAME			MAPS	ID
BRISTOL-MYERS DIST CTR			1, 4	CAD980820021
ADDRESS			CITY	ZIP
6570 ALTURA BLVD			BUENA PARK	90620
DETAILS				
<p>Additional details may be found online using the following link:</p> <p>https://enviro.epa.gov/enviro/rcrainfoquery_3.facility_information?pgm_sys_id=CAD980820021</p> <p>Source Type: Notification Generator Status Universe: N Generator Status: Non-Generator Active Site Indicator: ----- Owner Name: BRISTOL-MYERS CO Operator Name: NOT REQUIRED In Handler Universes: N In a Universe: N Short Term Generator: N Importer Activity: N Mixed Waste Generator: N Transporter Activity: N Transfer Facility: N Recycler Activity: N Onsite Burner Exemption: N Furnace Exemption: N Underground Injection Activity: N Receives Waste From Off-site: N Universal Waste: N Universal Waste Destination Facility: N Used Oil Universe: NNNNNNN Federal Universal Waste: N Active Site Federally Regulated TSDF: ----- Active Site Converter TSDF: -----</p> <p>More Details Link</p>				

DATABASE	STATUS	DISTANCE	ELEVATION	MAP ID
AIR-DIST-CA	Listed	0.14 miles NW	61 ft	162
SITE NAME			MAPS	ID
SUPERIOR STORAGE TANK, INC			1, 4	163653-SC
ADDRESS			CITY	ZIP
14700 INDUSTRY CIR			LA MIRADA	90638
DETAILS				
<p>District: South Coast AQMD Compliance URL: http://www3.aqmd.gov/webappl/fim/prog/novnc.aspx?fac_id=163653 Note: For additional Facility, Equipment, Emissions, Hearing Board or Transporation Plan Information click on different tabs. Facility Id: 163653 County Code: LA County: Los Angeles Facility Status Code: A Facility Status: ACTIVE Number of Employees: 9 Location Zip Code Extension: Not Reported Facility Representative First Name: ROB Facility Representative Last Name: HENDERSON Location Area Code: 714 Location Phone Number: 2261914 Location Phone Extension: Not Reported Mailing Address: 14700 INDUSTRY CIR Mailing City: LA MIRADA Mailing State: CA Mailing Zip Code: 90638 Mailing Zip Code Extension: Not Reported Mailing Area Code: 714 Mailing Phone Number: 2261914 Mailing Phone Extension: Not Reported Mailing Representative First Name: ROB Mailing Representative Last Name: HENDERSON</p> <p>More Details Link</p>				

DATABASE	STATUS	DISTANCE	ELEVATION	MAP ID
AIR-DIST-CA	Listed	0.14 miles NW	61 ft	162
SITE NAME			MAPS	ID
MOLINAS SHEET METAL			1, 4	11631-SC
ADDRESS			CITY	ZIP
14700 INDUSTRY CIR			LA MIRADA	90638
DETAILS				
<p>District: South Coast AQMD Compliance URL: http://www3.aqmd.gov/webappl/fim/prog/novnc.aspx?fac_id=11631 Note: For additional Facility, Equipment, Emissions, Hearing Board or Transportation Plan Information click on different tabs. Facility Id: 11631 County Code: LA County: Los Angeles Facility Status Code: S Facility Status: SOLD Number of Employees: 0 Location Zip Code Extension: 5881 Facility Representative First Name: Not Reported Facility Representative Last Name: Not Reported Location Area Code: Not Reported Location Phone Number: Not Reported Location Phone Extension: Not Reported Mailing Address: 14700 INDUSTRY CIR Mailing City: LA MIRADA Mailing State: CA Mailing Zip Code: 90638 Mailing Zip Code Extension: 5881 Mailing Area Code: Not Reported Mailing Phone Number: Not Reported Mailing Phone Extension: Not Reported Mailing Representative First Name: Not Reported Mailing Representative Last Name: Not Reported</p> <p>More Details Link</p>				

DATABASE	STATUS	DISTANCE	ELEVATION	MAP ID
AIR-DIST-CA	Listed	0.14 miles NW	61 ft	162
SITE NAME			MAPS	ID
HILDEBRANDT SHEET METAL, INC			1, 4	154351-SC
ADDRESS			CITY	ZIP
14700 INDUSTRY CIR			LA MIRADA	90638
DETAILS				
<p>District: South Coast AQMD Compliance URL: http://www3.aqmd.gov/webappl/fim/prog/novnc.aspx?fac_id=154351 Note: For additional Facility, Equipment, Emissions, Hearing Board or Transporation Plan Information click on different tabs. Facility Id: 154351 County Code: LA County: Los Angeles Facility Status Code: A Facility Status: ACTIVE Number of Employees: 0 Location Zip Code Extension: 5881 Facility Representative First Name: SEAN Facility Representative Last Name: ALUES Location Area Code: 714 Location Phone Number: 5231911 Location Phone Extension: Not Reported Mailing Address: 14700 INDUSTRY CIR Mailing City: LA MIRADA Mailing State: CA Mailing Zip Code: 90638 Mailing Zip Code Extension: 5881 Mailing Area Code: 714 Mailing Phone Number: 5231911 Mailing Phone Extension: Not Reported Mailing Representative First Name: SEAN Mailing Representative Last Name: ALUES</p> <p>More Details Link</p>				

DATABASE	STATUS	DISTANCE	ELEVATION	MAP ID
County-Others-CA	Listed	0.14 miles NW	61 ft	162
SITE NAME			MAPS	ID
MOLINAS SHEET METAL CO			1, 4	001302-I01364-LAC
ADDRESS			CITY	ZIP
14700 INDUSTRY CIR			LA MIRADA	90638
DETAILS				
<p>Source of the list: County of Los Angeles Responsible Agency: Los Angeles Department of Public Works Industrial Waste & Stormwater Permits URL: http://ladpw.org/epd/OpenFileReview/Results.aspx?streetno=14700&streetdr=&streetname=INDUSTRY&zip=90638 File URL: http://ladpw.org/epd/OpenFileReview/DMSResults.aspx?fileno=I01364 File Number: 001302-I01364 Status: CLOS Status Description: Closed File. File no longer has an active permit. Type: I Type Description: Industrial Waste File</p>				

DATABASE	STATUS	DISTANCE	ELEVATION	MAP ID
County-Others-CA	Listed	0.14 miles NW	61 ft	162
SITE NAME			MAPS	ID
HILDEBRANDT SHEET METAL INC			1, 4	001302-048227-LAC
ADDRESS			CITY	ZIP
14700 INDUSTRY CIR			LA MIRADA	90638

DETAILS

Source of the list: County of Los Angeles
 Responsible Agency: Los Angeles Department of Public Works Industrial Waste & Stormwater Permits
 URL:
<http://ladpw.org/epd/OpenFileReview/Results.aspx?streetno=14700&streetdr=&streetname=INDUSTRY&zip=90638>
 File URL:
<http://ladpw.org/epd/OpenFileReview/DMSResults.aspx?fileno=048227>
 File Number: 001302-048227
 Status: OPEN
 Status Description: Open File for record purposes.
 Type: Not Reported
 Type Description: Not Reported

DATABASE	STATUS	DISTANCE	ELEVATION	MAP ID
County-Others-CA	Listed	0.14 miles NW	61 ft	162
SITE NAME			MAPS	ID
MOLINAS SHEET METAL CO			1, 4	001302-041686-LAC
ADDRESS			CITY	ZIP
14700 INDUSTRY CIR			LA MIRADA	90638

DETAILS

Source of the list: County of Los Angeles
 Responsible Agency: Los Angeles Department of Public Works Industrial Waste & Stormwater Permits
 URL:
<http://ladpw.org/epd/OpenFileReview/Results.aspx?streetno=14700&streetdr=&streetname=INDUSTRY&zip=90638>
 File URL:
<http://ladpw.org/epd/OpenFileReview/DMSResults.aspx?fileno=041686>
 File Number: 001302-041686
 Status: OPEN
 Status Description: Open File for record purposes.
 Type: Not Reported
 Type Description: Not Reported

DATABASE	STATUS	DISTANCE	ELEVATION	MAP ID
County-Others-CA	Listed	0.14 miles NW	61 ft	162
SITE NAME			MAPS	ID
SUPERIOR STORAGE TANKS			1, 4	001302-055097-LAC
ADDRESS			CITY	ZIP
14700 INDUSTRY CIR			LA MIRADA	90638
DETAILS				
<p>Source of the list: County of Los Angeles Responsible Agency: Los Angeles Department of Public Works Industrial Waste & Stormwater Permits URL: http://ladpw.org/epd/OpenFileReview/Results.aspx?streetno=14700&streetdr=&streetname=INDUSTRY&zip=90638 File URL: http://ladpw.org/epd/OpenFileReview/DMSResults.aspx?fileno=055097 File Number: 001302-055097 Status: PERM Status Description: Active Permitted File Type: I Type Description: Industrial Waste File</p>				

DATABASE	STATUS	DISTANCE	ELEVATION	MAP ID
CRSP-CA	Listed	0.14 miles NW	61 ft	162
SITE NAME			MAPS	ID
SUPERIOR STORAGE TANKS			1, 4	403309
ADDRESS			CITY	ZIP
14700 INDUSTRY CIR			LA MIRADA	90638

DETAILS

Site Regulated Program Information

Site ID: 403309

Site EI ID: 10289209

Agency Provided Latitude: 33.87582

Agency Provided Longitude: -118.02016

Program Description: Chemical Storage Facilities

Program Description: Hazardous Waste Generator

Evaluation Information

Evaluation Date: 4/12/2018

Violations Found? (Y/N): No

Evaluation General Type: Other/Unknown

Evaluation Type: Other, not routine, done by local agency

Evaluation Note(s): Not Reported

Evaluation Division: Los Angeles County Fire Department

Evaluation Program: HW

Evaluation Source: CERS

Evaluation Date: 3/15/2018

Violations Found? (Y/N): No

Evaluation General Type: Other/Unknown

Evaluation Type: Other, not routine, done by local agency

Evaluation Note(s): Not Reported

Evaluation Division: Los Angeles County Fire Department

[More Details Link](#)

DATABASE	STATUS	DISTANCE	ELEVATION	MAP ID
RCRA-NON-US	Listed	0.14 miles NW	61 ft	162
SITE NAME			MAPS	ID
SUPERIOR STORAGE TANKS			1, 4	CAL000354329
ADDRESS			CITY	ZIP
14700 INDUSTRY CIR			LA MIRADA	90638

DETAILS

Additional details may be found online using the following link:

https://enviro.epa.gov/enviro/rcrainfoquery_3.facility_information?pgm_sys_id=CAL000354329

Source Type: Implementer

Generator Status Universe: N

Generator Status: Non-Generator

NAICS1: PLATE WORK MANUFACTURING

Active Site Indicator: H----

Owner Name: GRIFF WILLIAMS

Operator Name: MIKE KONAR

In Handler Universes: Y

In a Universe: Y

Short Term Generator: N

Importer Activity: N

Mixed Waste Generator: N

Transporter Activity: Y

Transfer Facility: N

Recycler Activity: N

Onsite Burner Exemption: N

Furnace Exemption: N

Underground Injection Activity: N

Receives Waste From Off-site: N

Universal Waste: N

Universal Waste Destination Facility: Y

Used Oil Universe: NNNNNNN

Federal Universal Waste: N

Active Site Federally Regulated TSDF: -----

[More Details Link](#)

DATABASE	STATUS	DISTANCE	ELEVATION	MAP ID
County-Others-CA	Listed	0.14 miles N	55 ft	163
SITE NAME			MAPS	ID
INTERNATIONAL PAPER CO			1 , 4	034287-059947-LAC
ADDRESS			CITY	ZIP
14150 ARTESIA BLVD			CERRITOS	90703

DETAILS

Source of the list: County of Los Angeles
 Responsible Agency: Los Angeles Department of Public Works Industrial Waste & Stormwater Permits
 URL:
<http://ladpw.org/epd/OpenFileReview/Results.aspx?streetno=14150&streetdr=&streetname=ARTESIA&zip=90703>
 File URL:
<http://ladpw.org/epd/OpenFileReview/DMSResults.aspx?fileno=059947>
 File Number: 034287-059947
 Status: OPEN
 Status Description: Open File for record purposes.
 Type: I
 Type Description: Industrial Waste File

Source of the list: County of Los Angeles
 Responsible Agency: Los Angeles Department of Public Works Industrial Waste & Stormwater Permits
 URL:
<http://ladpw.org/epd/OpenFileReview/Results.aspx?streetno=14150&streetdr=&streetname=ARTESIA&zip=90703>
 File URL:
<http://ladpw.org/epd/OpenFileReview/DMSResults.aspx?fileno=059947>
 File Number: 034287-059947
 Status: PERM
 Status Description: Active Permitted File
 Type: I
 Type Description: Industrial Waste File

DATABASE	STATUS	DISTANCE	ELEVATION	MAP ID
CRSP-CA	Listed	0.14 miles N	55 ft	163
SITE NAME			MAPS	ID
International Paper Co (Cerritos)			1 , 4	124577
ADDRESS			CITY	ZIP
14150 ARTESIA BLVD			CERRITOS	90703

DETAILS

Site Regulated Program Information

Site ID: 124577

Site EI ID: 10592995

Agency Provided Latitude: 33.873205

Agency Provided Longitude: -118.029594

Program Description: Chemical Storage Facilities

Program Description: Hazardous Waste Generator

Evaluation Information

Evaluation Date: 5/21/2015

Violations Found? (Y/N): No

Evaluation General Type: Compliance Evaluation Inspection

Evaluation Type: Routine done by local agency

Evaluation Note(s): Manuel Gutierrez, Plant Superintendent

Evaluation Division: Los Angeles County Fire Department

Evaluation Program: HMRRP

Evaluation Source: CERS

Violation Information

: Not Reported

:Enforcement Information

: Not Reported

:Chemical Information

[More Details Link](#)

DATABASE	STATUS	DISTANCE	ELEVATION	MAP ID
CRSP-CA	Listed	0.14 miles N	55 ft	163
SITE NAME			MAPS	ID
International Paper Specialty Products			1, 4	473858
ADDRESS			CITY	ZIP
14150 ARTESIA BLVD			CERRITOS	90703

DETAILS

Site Regulated Program Information

Site ID: 473858

Site EI ID: 840826

Agency Provided Latitude: 33.8731

Agency Provided Longitude: -118.02976

Program Description: Industrial Facility Storm Water

Evaluation Information

Evaluation Date: 3/6/2018

Violations Found? (Y/N): No

Evaluation General Type: Compliance Evaluation Inspection

Evaluation Type: Industrial Storm Water Compliance Evaluation

Evaluation Note(s): The facility meets NEC qualification. See attached inspection report.

Evaluation Division: Water Boards

Evaluation Program: INDSTW

Evaluation Source: SMARTS

Violation Information

: Not Reported

:Enforcement Information

: Not Reported

:Chemical Information

: Not Reported

:Coordinate Information

[More Details Link](#)

DATABASE	STATUS	DISTANCE	ELEVATION	MAP ID
RCRA-NON-US	Listed	0.14 miles N	55 ft	163
SITE NAME			MAPS	ID
INTERNATIONAL PAPER			1, 4	CAL000429780
ADDRESS			CITY	ZIP
14150 ARTESIA BLVD			CERRITOS	90703

DETAILS

Additional details may be found online using the following link:

https://enviro.epa.gov/enviro/rcrainfoquery_3.facility_information?pgm_sys_id=CAL000429780

Source Type: Implementer

Generator Status Universe: N

Generator Status: Non-Generator

NAICS1: ALL OTHER WASTE MANAGEMENT SERVICES

Active Site Indicator: H----

Owner Name: INTERNATIONAL PAPER

Operator Name: MIMI FALCON

In Handler Universes: Y

In a Universe: Y

Short Term Generator: N

Importer Activity: N

Mixed Waste Generator: N

Transporter Activity: Y

Transfer Facility: N

Recycler Activity: N

Onsite Burner Exemption: N

Furnace Exemption: N

Underground Injection Activity: N

Receives Waste From Off-site: N

Universal Waste: N

Universal Waste Destination Facility: Y

Used Oil Universe: NNNNNNN

Federal Universal Waste: N

Active Site Federally Regulated TSDF: -----

[More Details Link](#)

DATABASE	STATUS	DISTANCE	ELEVATION	MAP ID
Hist-UST-CA	Listed	0.14 miles NE	104 ft	164
SITE NAME			MAPS	ID
TRENMARK-DIVISION OF KEENE COR			1 , 4	271770
ADDRESS			CITY	ZIP
146000 ALONDRA BLVD			LA MIRADA	90638
DETAILS				
<p>Note: ID has been assigned by ERS</p> <p>Tank Details:</p> <p>http://geotracker.waterboards.ca.gov/ustpdfs/pdf/000272F4.pdf</p> <p>County: Los Angeles</p>				

DATABASE	STATUS	DISTANCE	ELEVATION	MAP ID
County-Others-CA	Listed	0.14 miles NW	64 ft	165
SITE NAME			MAPS	ID
MARGE SMITH CO/SIGNMAKERS			1, 4	026337-035867-LAC
ADDRESS			CITY	ZIP
14660 FIRESTONE BLVD			LA MIRADA	90638
DETAILS				
<p>Source of the list: County of Los Angeles Responsible Agency: Los Angeles Department of Public Works Industrial Waste & Stormwater Permits URL: http://ladpw.org/epd/OpenFileReview/Results.aspx?streetno=14660&streetdr=&streetname=FIRESTONE&zip=90638 File URL: http://ladpw.org/epd/OpenFileReview/DMSResults.aspx?fileno=035867 File Number: 026337-035867 Status: OPEN Status Description: Open File for record purposes. Type: Not Reported Type Description: Not Reported</p>				

DATABASE	STATUS	DISTANCE	ELEVATION	MAP ID
County-Others-CA	Listed	0.14 miles NW	64 ft	165
SITE NAME			MAPS	ID
LEXA AUTO REPAIR UNIT B			1, 4	026337-042620-LAC
ADDRESS			CITY	ZIP
14660 FIRESTONE BLVD			LA MIRADA	90638

DETAILS

Source of the list: County of Los Angeles
 Responsible Agency: Los Angeles Department of Public Works Industrial Waste & Stormwater Permits
 URL:
<http://ladpw.org/epd/OpenFileReview/Results.aspx?streetno=14660&streetdr=&streetname=FIRESTONE&zip=90638>
 File URL:
<http://ladpw.org/epd/OpenFileReview/DMSResults.aspx?fileno=042620>
 File Number: 026337-042620
 Status: OPEN
 Status Description: Open File for record purposes.
 Type: Not Reported
 Type Description: Not Reported

DATABASE	STATUS	DISTANCE	ELEVATION	MAP ID
AIR-DIST-CA	Listed	0.14 miles NW	61 ft	166
SITE NAME			MAPS	ID
WATKINS SHEPARD TRUCKING			1, 4	107182-SC
ADDRESS			CITY	ZIP
14683 INDUSTRIAL CIR			LA MIRADA	90638

DETAILS

District: South Coast AQMD
 Compliance URL:
http://www3.aqmd.gov/webappl/fim/prog/novnc.aspx?fac_id=107182
 Note: For additional Facility, Equipment, Emissions, Hearing Board or Transporation Plan Information click on different tabs.
 Facility Id: 107182
 County Code: LA
 County: Los Angeles
 Facility Status Code: A
 Facility Status: ACTIVE
 Number of Employees: 0
 Location Zip Code Extension: Not Reported
 Facility Representative First Name: FRED
 Facility Representative Last Name: TANNER
 Location Area Code: 714
 Location Phone Number: 5216670
 Location Phone Extension: Not Reported
 Mailing Address: 14683 INDUSTRIAL CIR
 Mailing City: LA MIRADA
 Mailing State: CA
 Mailing Zip Code: 90638
 Mailing Zip Code Extension: Not Reported
 Mailing Area Code: 714
 Mailing Phone Number: 5216670
 Mailing Phone Extension: Not Reported
 Mailing Representative First Name: FRED
 Mailing Representative Last Name: TANNER

[More Details Link](#)

DATABASE	STATUS	DISTANCE	ELEVATION	MAP ID
AIR-DIST-CA	Listed	0.15 miles NW	59 ft	167
SITE NAME			MAPS	ID
M.A.B. SERV INC			1 , 4	3403-SC
ADDRESS			CITY	ZIP
14630 INDUSTRY CIR			LA MIRADA	90638

DETAILS

District: South Coast AQMD
 Compliance URL:
http://www3.aqmd.gov/webappl/fim/prog/novnc.aspx?fac_id=3403
 Note: For additional Facility, Equipment, Emissions, Hearing Board or Transportation Plan Information click on different tabs.
 Facility Id: 3403
 County Code: LA
 County: Los Angeles
 Facility Status Code: A
 Facility Status: ACTIVE
 Number of Employees: 0
 Location Zip Code Extension: Not Reported
 Facility Representative First Name: Not Reported
 Facility Representative Last Name: Not Reported
 Location Area Code: Not Reported
 Location Phone Number: Not Reported
 Location Phone Extension: Not Reported
 Mailing Address: 2121 W TEMPLE ST
 Mailing City: LOS ANGELES
 Mailing State: CA
 Mailing Zip Code: 90026
 Mailing Zip Code Extension: 4999
 Mailing Area Code: Not Reported
 Mailing Phone Number: Not Reported
 Mailing Phone Extension: Not Reported
 Mailing Representative First Name: Not Reported
 Mailing Representative Last Name: Not Reported

[More Details Link](#)

DATABASE	STATUS	DISTANCE	ELEVATION	MAP ID
County-Others-CA	Listed	0.15 miles NW	59 ft	167
SITE NAME			MAPS	ID
MAB SERVICES INC			1 , 4	001917-I01992-LAC
ADDRESS			CITY	ZIP
14630 INDUSTRY CIR			LA MIRADA	90638

DETAILS

Source of the list: County of Los Angeles
 Responsible Agency: Los Angeles Department of Public Works Industrial Waste & Stormwater Permits
 URL:
<http://ladpw.org/epd/OpenFileReview/Results.aspx?streetno=14630&streetdr=&streetname=INDUSTRY&zip=90638>
 File URL: Not Reported
 File Number: 001917-I01992
 Status: CLOS
 Status Description: Closed File. File no longer has an active permit.
 Type: I
 Type Description: Industrial Waste File

DATABASE	STATUS	DISTANCE	ELEVATION	MAP ID
County-Others-CA	Listed	0.15 miles NW	59 ft	167
SITE NAME			MAPS	ID
ROADSTER WHEELS INC			1 , 4	001917-052754-LAC
ADDRESS			CITY	ZIP
14630 INDUSTRY CIR			LA MIRADA	90638

DETAILS

Source of the list: County of Los Angeles
 Responsible Agency: Los Angeles Department of Public Works Industrial Waste & Stormwater Permits
 URL:
<http://ladpw.org/epd/OpenFileReview/Results.aspx?streetno=14630&streetdr=&streetname=INDUSTRY&zip=90638>
 File URL: Not Reported
 File Number: 001917-052754
 Status: CLOS
 Status Description: Closed File. File no longer has an active permit.
 Type: I
 Type Description: Industrial Waste File

DATABASE	STATUS	DISTANCE	ELEVATION	MAP ID
County-Others-CA	Listed	0.15 miles NW	59 ft	167
SITE NAME			MAPS	ID
MAB SERVICES INC			1, 4	001917-047447-LAC
ADDRESS			CITY	ZIP
14630 INDUSTRY CIR			LA MIRADA	90638
DETAILS				
<p>Source of the list: County of Los Angeles Responsible Agency: Los Angeles Department of Public Works Industrial Waste & Stormwater Permits URL: http://ladpw.org/epd/OpenFileReview/Results.aspx?streetno=14630&streetdr=&streetname=INDUSTRY&zip=90638 File URL: http://ladpw.org/epd/OpenFileReview/DMSResults.aspx?fileno=047447 File Number: 001917-047447 Status: OPEN Status Description: Open File for record purposes. Type: Not Reported Type Description: Not Reported</p>				

DATABASE	STATUS	DISTANCE	ELEVATION	MAP ID
County-UST-CA	Listed	0.15 miles NW	59 ft	167
SITE NAME			MAPS	ID
MAB SERVICES INC			1, 4	018390-025709-LAC
ADDRESS			CITY	ZIP
14630 INDUSTRY CIR			LA MIRADA	90638

DETAILS

Source of the list: County of Los Angeles
 Responsible Agency: Los Angeles Department of Public Works
 URL:
<http://ladpw.org/epd/OpenFileReview/Results.aspx?streetno=14630&streetdr=&streetname=INDUSTRY&zip=90638>
 File URL: Not Reported
 File Number: 018390-025709
 Status: REM
 Status Description: Removed File. File does not have an active permit.
 Type: T
 Type Description: Underground Storage Tank File

Source of the list: County of Los Angeles
 Responsible Agency: Los Angeles Department of Public Works
 URL:
<http://ladpw.org/epd/OpenFileReview/Results.aspx?streetno=14630&streetdr=&streetname=INDUSTRY&zip=90638>
 File URL:
<http://ladpw.org/epd/OpenFileReview/DMSResults.aspx?fileno=025709>
 File Number: 018390-025709
 Status: REM
 Status Description: Removed File. File does not have an active permit.
 Type: T
 Type Description: Underground Storage Tank File

DATABASE	STATUS	DISTANCE	ELEVATION	MAP ID
CRSP-CA	Listed	0.15 miles NW	59 ft	167
SITE NAME			MAPS	ID
MAB SERVICES INC			1 , 4	224172
ADDRESS			CITY	ZIP
14630 INDUSTRY CIR			LA MIRADA	91006

DETAILS

Site Regulated Program Information

Site ID: 224172

Site EI ID: T0603705520

Agency Provided Latitude: 33.876774

Agency Provided Longitude: -118.021423

Program Description: Leaking Underground Storage Tank Cleanup Site

Evaluation Information

: Not Reported

: Violation Information

: Not Reported

: Enforcement Information

: Not Reported

: Chemical Information

: Not Reported

: Coordinate Information

: Not Reported

:

DATABASE	STATUS	DISTANCE	ELEVATION	MAP ID
ENF-CA	Listed	0.15 miles NW	59 ft	167
SITE NAME			MAPS	ID
MAB SERVICES INC			1, 4	T0603705520
ADDRESS			CITY	ZIP
14630 INDUSTRY CIR			LA MIRADA	91006

DETAILS

Global ID: T0603705520
 County: Los Angeles
 Site History: Not Reported
 Case Type: LUST Cleanup Site
 Status: Completed - Case Closed
 Lead Agency: LOS ANGELES RWQCB (REGION 4)
 Case Worker: Not Reported
 Local Agency: LOS ANGELES COUNTY
 RB Case Number: R-25709
 Loc Case Number: Not Reported
 File Location: Not Reported
 Potential Contaminants of Concern: Gasoline
 Potential Media Affected: Aquifer used for drinking water supply
 How Discovered: Tank Closure
 How Discovered Description: Not Reported
 Stop Method: Not Reported
 Stop Method Description: Not Reported
 Action Date: 2004-03-25
 Action Type: ENFORCEMENT
 Action: Closure/No Further Action Letter

 Action Date: 2004-03-16
 Action Type: ENFORCEMENT
 Action: Site Visit / Inspection / Sampling

 Action Date: 2002-10-03
 Action Type: ENFORCEMENT
[More Details Link](#)

DATABASE	STATUS	DISTANCE	ELEVATION	MAP ID
Hist-DTG-CA	Listed	0.15 miles NW	59 ft	167
SITE NAME			MAPS	ID
MAB SERVICES INC			1, 4	R-25709
ADDRESS			CITY	ZIP
14630 INDUSTRY CIR			LA MIRADA	91006
DETAILS				
Case No#: R-25709 Depth to Groundwater (feet): 21.64				

DATABASE	STATUS	DISTANCE	ELEVATION	MAP ID
HIST-R4-CA	Listed	0.15 miles NW	59 ft	167
SITE NAME			MAPS	ID
MAB SERVICES INC			1, 4	R-25709-UST
ADDRESS			CITY	ZIP
14630 INDUSTRY CIR			LA MIRADA	91006
DETAILS				
Type: UST Source of the list: Region 4 - Los Angeles Regional Water Quality Control Board CASENO: R-25709 STAFF: JLC LEGENDCODE: RC LOCATION COMMUNITY: Not Reported LOCATION XSTREET: MAYFLOWER AVE STATUS: 9 LEADAGENCY: R DISTANCE: 1008 STATE_WELL: 03S11W27L01S DTW: 22 LAT: 33.8765237017 LONG: -118.021577364				

DATABASE	STATUS	DISTANCE	ELEVATION	MAP ID
Hist-Regional-LUST-CA	Listed	0.15 miles NW	59 ft	167
SITE NAME			MAPS	ID
MAB SERVICES INC			1, 4	7499096
ADDRESS			CITY	ZIP
14630 INDUSTRY CIRCLE			LA MIRADA	91006
DETAILS				
Reported Date: 1998 List: Region #4-UST Leak List Agency: Regional Water Quality Control Board, Region #4				

DATABASE	STATUS	DISTANCE	ELEVATION	MAP ID
LUST-Closed-CA	Completed - Case Closed	0.15 miles NW	59 ft	167
SITE NAME			MAPS	ID
MAB SERVICES INC			1, 4	T0603705520
ADDRESS			CITY	ZIP
14630 INDUSTRY CIR			LA MIRADA	91006
DETAILS				
<p>Sites Details</p> <p>URL: http://geotracker.waterboards.ca.gov/profile_report.asp?global_id=T0603705520 Global ID: T0603705520 Case Type: LUST Cleanup Site Status: Completed - Case Closed Status Date: Not Reported CUF Case: YES Lead Agency: LOS ANGELES RWQCB (REGION 4) Case Worker: Not Reported Local Agency: LOS ANGELES COUNTY RB Case Number: R-25709 Loc Case Number: Not Reported File Location: Not Reported Potential Contaminants of Concern: Gasoline Potential Media Affected: Aquifer used for drinking water supply Site History: Not Reported Begin Date: 1998-04-21 00:00:00 How Discovered: Tank Closure How Discovered Description: Not Reported Stop Method: Not Reported Stop Method Description: Not Reported Agency Provided Latitude: 33.8767743 Agency Provided Longitude: -118.021423</p> <p>Regulatory Activities Details</p> <p>More Details Link</p>				

DATABASE	STATUS	DISTANCE	ELEVATION	MAP ID
CERS-CA	Listed	0.15 miles S	93 ft	168
SITE NAME			MAPS	ID
O'Reilly Auto Parts #2812			1, 4	10453459
ADDRESS			CITY	ZIP
5305 Beach Blvd			Buena Park	90621
DETAILS				
<p>General Program & Facility Information</p> <p>CERS ID: 10453459</p> <p>Facility ID: Not Reported</p> <p>Facility Regulator Key ID: Not Reported</p> <p>Organization Code: 90127696</p> <p>Business/Organization Name: O'Reilly Auto Parts</p> <p>Multiple Jurisdictional Business? (Y/N): Yes</p> <p>Business Origin: Business</p> <p>Count of Business' CERS User Accounts: 14</p> <p>Facility Count for Business: 554</p> <p>Last Submittal Date (any element): 2/27/2016 12:25:16 PM</p> <p>Count of Submitted Elements: 17</p> <p>Remote Facility? (Y/N): No</p> <p>Small Quantity Generator Facility? (Y/N): No</p> <p>Local Facility Grouping: Not Reported</p> <p>Facility Specific Information</p> <p>Assessor Parcel Number (APN): Not Reported</p> <p>Number of Employees: 12</p> <p>Property Owner Name: Not Reported</p> <p>Property Owner Phone Number: Not Reported</p> <p>Property Owner Mailing Address: Not Reported</p> <p>Property Owner Mailing City: Not Reported</p> <p>Property Owner Mailing State: Not Reported</p> <p>Property Owner Mailing Zip Code: Not Reported</p> <p>Property Owner Mailing Country: Not Reported</p> <p>More Details Link</p>				

DATABASE	STATUS	DISTANCE	ELEVATION	MAP ID
County-Others-CA	Listed	0.15 miles S	93 ft	168
SITE NAME			MAPS	ID
OREILLY AUTO PARTS #2812			1, 4	FA0068500-ORG
ADDRESS			CITY	ZIP
5305 BEACH BLVD			BUENA PARK	90621
DETAILS				
<p>County: Orange Responsible Agency: Orange County Environmental Health Type of Listing: Hazardous Waste Facilities Facility ID: FA0068500 Date Run: 7/13/2018 5:50 PM</p>				

DATABASE	STATUS	DISTANCE	ELEVATION	MAP ID
CRSP-CA	Listed	0.15 miles S	93 ft	168
SITE NAME			MAPS	ID
O'Reilly Auto Parts #2812			1, 4	139224
ADDRESS			CITY	ZIP
5305 BEACH BLVD			BUENA PARK	90621

DETAILS

Site Regulated Program Information

Site ID: 139224

Site EI ID: 10453459

Agency Provided Latitude: 33.884388

Agency Provided Longitude: -117.997368

Program Description: Chemical Storage Facilities

Program Description: Hazardous Waste Generator

Evaluation Information

Evaluation Date: 10/3/2016

Violations Found? (Y/N): No

Evaluation General Type: Compliance Evaluation Inspection

Evaluation Type: Routine done by local agency

Evaluation Note(s): INSPECTOR COMMENTS On site for routine hazardous materials and business emergency plan inspection. Consent to enter, inspect, and taken any necessary photos was given by Aurora Mosley, assistant manager. Observed the facility and inspected hazardous materials storage. The following materials were observed in amounts that meet or exceed the minimum volumes required for disclosure: -Waste Oil, one, 150 gallon tank Business emergency plan is maintained on site. Annual employee training is conducted. The facility is responsible for identifying all hazardous materials, to include hazardous wastes, which are above disclosure thresholds. If there is a change in the type or amount of chemicals that are maintained on site, please submit revised documents (electronically) within 30 days of the change.

Evaluation Division: Orange County Environmental Health

Evaluation Program: HMRRP

Evaluation Source: CERS

Evaluation Date: 10/3/2016

Violations Found? (Y/N): No

Evaluation General Type: Compliance Evaluation Inspection

Evaluation Type: Routine done by local agency

Evaluation Note(s): INSPECTOR COMMENTS On site for a routine hazardous waste inspection. Consent to inspect and take any necessary photos was given by Aurora Mosley, assistant manager. Walked throughout the facility. Observed hazardous waste storage areas. Facility is a used oil collection center and also generates general retail waste. Containers were closed and properly labeled. Manifests were available and reviewed. Employees are reported to be trained. Emergency plan is posted in the back of the store. The dumpster/enclosure was observed, no signs of dumping.

Evaluation Division: Orange County Environmental Health

[More Details Link](#)

DATABASE	STATUS	DISTANCE	ELEVATION	MAP ID
Hist-Auto Repair	Listed	0.15 miles S	93 ft	168
SITE NAME			MAPS	ID
KRAGEN AUTO SUPPLY			1, 4	1771
ADDRESS			CITY	ZIP
5305 BEACH BLVD			Buena Park	90621

DETAILS
<p>Sic Code: 5531 Desc: Auto, Truck & Tire Service Site Added: 2/2010</p>

DATABASE	STATUS	DISTANCE	ELEVATION	MAP ID
RCRA-NON-US	Listed	0.15 miles S	93 ft	168
SITE NAME			MAPS	ID
O'REILLY AUTO PARTS STORE 2812			1, 4	CAL000392626
ADDRESS			CITY	ZIP
5305 BEACH BLVD			BUENA PARK	90621

DETAILS
<p>Additional details may be found online using the following link:</p> <p>https://enviro.epa.gov/enviro/rcrainfoquery_3.facility_information?pgm_sys_id=CAL000392626</p> <p>Source Type: Implementer Generator Status Universe: N Generator Status: Non-Generator NAICS1: AUTOMOTIVE PARTS AND ACCESSORIES STORES Active Site Indicator: H---- Owner Name: O'REILLY AUTO PARTS Operator Name: JOHN BOUNDS In Handler Universes: Y In a Universe: Y Short Term Generator: N Importer Activity: N Mixed Waste Generator: N Transporter Activity: Y Transfer Facility: N Recycler Activity: N Onsite Burner Exemption: N Furnace Exemption: N Underground Injection Activity: N Receives Waste From Off-site: N Universal Waste: N Universal Waste Destination Facility: Y Used Oil Universe: NNNNNNN Federal Universal Waste: N Active Site Federally Regulated TSDF: -----</p> <p>More Details Link</p>

DATABASE	STATUS	DISTANCE	ELEVATION	MAP ID
County-Others-CA	Listed	0.15 miles SE	53 ft	169
SITE NAME			MAPS	ID
T HASEGAWA USA INC			1, 4	020621-029273-LAC
ADDRESS			CITY	ZIP
14047 183RD ST			CERRITOS	90703
DETAILS				
<p>Source of the list: County of Los Angeles Responsible Agency: Los Angeles Department of Public Works Industrial Waste & Stormwater Permits URL: http://ladpw.org/epd/OpenFileReview/Results.aspx?streetno=14047&streetdr=&streetname=183RD&zip=90703 File URL: http://ladpw.org/epd/OpenFileReview/DMSResults.aspx?fileno=029273 File Number: 020621-029273 Status: PERM Status Description: Active Permitted File Type: I Type Description: Industrial Waste File</p>				

DATABASE	STATUS	DISTANCE	ELEVATION	MAP ID
AIR-DIST-CA	Listed	0.15 miles S	65 ft	170
SITE NAME			MAPS	ID
COYLE REPRODUCTIONS INC			1, 4	111426-SC
ADDRESS			CITY	ZIP
14949 FIRESTONE BLVD			LA MIRADA	90638

DETAILS

District: South Coast AQMD
 Compliance URL:
http://www3.aqmd.gov/webappl/fim/prog/novnc.aspx?fac_id=111426
 Note: For additional Facility, Equipment, Emissions, Hearing Board or Transporation Plan Information click on different tabs.
 Facility Id: 111426
 County Code: LA
 County: Los Angeles
 Facility Status Code: A
 Facility Status: ACTIVE
 Number of Employees: 0
 Location Zip Code Extension: Not Reported
 Facility Representative First Name: O E
 Facility Representative Last Name: BYERLEY
 Location Area Code: 714
 Location Phone Number: 6908200
 Location Phone Extension: Not Reported
 Mailing Address: 14949 FIRESTONE BLVD
 Mailing City: LA MIRADA
 Mailing State: CA
 Mailing Zip Code: 90638
 Mailing Zip Code Extension: Not Reported
 Mailing Area Code: 714
 Mailing Phone Number: 6908200
 Mailing Phone Extension: Not Reported
 Mailing Representative First Name: O E
 Mailing Representative Last Name: BYERLEY

[More Details Link](#)

DATABASE	STATUS	DISTANCE	ELEVATION	MAP ID
County-Others-CA	Listed	0.15 miles S	65 ft	170
SITE NAME			MAPS	ID
COYLE REPRODUCTIONS INC			1, 4	017759-024399-LAC
ADDRESS			CITY	ZIP
14949 FIRESTONE BLVD			LA MIRADA	90638

DETAILS

Source of the list: County of Los Angeles
 Responsible Agency: Los Angeles Department of Public Works Industrial Waste & Stormwater Permits
 URL:
<http://ladpw.org/epd/OpenFileReview/Results.aspx?streetno=14949&streetdr=&streetname=FIRESTONE&zip=90638>
 File URL:
<http://ladpw.org/epd/OpenFileReview/DMSResults.aspx?fileno=024399>
 File Number: 017759-024399
 Status: CLOS
 Status Description: Closed File. File no longer has an active permit.
 Type: I
 Type Description: Industrial Waste File

DATABASE	STATUS	DISTANCE	ELEVATION	MAP ID
County-Others-CA	Listed	0.15 miles S	65 ft	170
SITE NAME			MAPS	ID
LC INDUSTRIES LLC			1, 4	017759-041657-LAC
ADDRESS			CITY	ZIP
14949 FIRESTONE BLVD			LA MIRADA	90638

DETAILS

Source of the list: County of Los Angeles
 Responsible Agency: Los Angeles Department of Public Works Industrial Waste & Stormwater Permits
 URL:
<http://ladpw.org/epd/OpenFileReview/Results.aspx?streetno=14949&streetdr=&streetname=FIRESTONE&zip=90638>
 File URL:
<http://ladpw.org/epd/OpenFileReview/DMSResults.aspx?fileno=041657>
 File Number: 017759-041657
 Status: OPEN
 Status Description: Open File for record purposes.
 Type: Not Reported
 Type Description: Not Reported

DATABASE	STATUS	DISTANCE	ELEVATION	MAP ID
County-Others-CA	Listed	0.15 miles S	65 ft	170
SITE NAME			MAPS	ID
COYLE REPRODUCTIONS INC			1, 4	017759-041656-LAC
ADDRESS			CITY	ZIP
14949 FIRESTONE BLVD			LA MIRADA	90638
DETAILS				
<p>Source of the list: County of Los Angeles Responsible Agency: Los Angeles Department of Public Works Industrial Waste & Stormwater Permits URL: http://ladpw.org/epd/OpenFileReview/Results.aspx?streetno=14949&streetdr=&streetname=FIRESTONE&zip=90638 File URL: http://ladpw.org/epd/OpenFileReview/DMSResults.aspx?fileno=041656 File Number: 017759-041656 Status: OPEN Status Description: Open File for record purposes. Type: Not Reported Type Description: Not Reported</p>				

DATABASE	STATUS	DISTANCE	ELEVATION	MAP ID
County-Others-CA	Listed	0.15 miles S	65 ft	170
SITE NAME			MAPS	ID
MBC PRINTING			1, 4	017759-041658-LAC
ADDRESS			CITY	ZIP
14949 FIRESTONE BLVD			LA MIRADA	90638

DETAILS

Source of the list: County of Los Angeles
 Responsible Agency: Los Angeles Department of Public Works Industrial Waste & Stormwater Permits
 URL:
<http://ladpw.org/epd/OpenFileReview/Results.aspx?streetno=14949&streetdr=&streetname=FIRESTONE&zip=90638>
 File URL: Not Reported
 File Number: 017759-041658
 Status: OPEN
 Status Description: Open File for record purposes.
 Type: Not Reported
 Type Description: Not Reported

DATABASE	STATUS	DISTANCE	ELEVATION	MAP ID
CRSP-CA	Listed	0.15 miles S	65 ft	170
SITE NAME			MAPS	ID
COYLE REPRODUCTIONS INC			1 , 4	462936
ADDRESS			CITY	ZIP
14949 FIRESTONE BOULEVARD			LA MIRADA	90638-6019

DETAILS

Site Regulated Program Information
 Site ID: 462936
 Site EI ID: 110013831078
 Agency Provided Latitude: 33.87575
 Agency Provided Longitude: -118.01286

Program Description: US EPA Air Emission Inventory System (EIS)

Evaluation Information
 : Not Reported
 : Violation Information
 : Not Reported
 : Enforcement Information
 : Not Reported
 : Chemical Information
 : Not Reported
 : Coordinate Information
 : Not Reported
 :

DATABASE	STATUS	DISTANCE	ELEVATION	MAP ID
Hist-CalFID-CA	Listed	0.15 miles S	65 ft	170
SITE NAME			MAPS	ID
MERCEDES BENZ OF N AMERICA INC			1, 4	267858
ADDRESS			CITY	ZIP
14949 FIRESTONE BLVD			LA MIRADA	906370000
DETAILS				
Reported Date: 1998				

DATABASE	STATUS	DISTANCE	ELEVATION	MAP ID
RCRA-NON-US	Listed	0.15 miles S	65 ft	170
SITE NAME			MAPS	ID
CRIMSON PIPELINE, LLC			1, 4	CAR000271361
ADDRESS			CITY	ZIP
14949 FIRESTONE BLVD			LA MIRADA	90638

DETAILS

Additional details may be found online using the following link:

https://enviro.epa.gov/enviro/rcrainfoquery_3.facility_information?pgm_sys_id=CAR000271361

Generator Status Universe: N

Generator Status: Non-Generator

NAICS1: PIPELINE TRANSPORTATION OF CRUDE OIL

Active Site Indicator: -----

Owner Name: STATE OF CALIFORNIA

Operator Name: CRIMSON PIPELINE, LLC

In Handler Universes: N

In a Universe: N

Short Term Generator: N

Importer Activity: N

Mixed Waste Generator: N

Transporter Activity: N

Transfer Facility: N

Recycler Activity: N

Onsite Burner Exemption: N

Furnace Exemption: N

Underground Injection Activity: N

Receives Waste From Off-site: N

Universal Waste: N

Universal Waste Destination Facility: N

Used Oil Universe: NNNNNNN

Federal Universal Waste: N

Active Site Federally Regulated TSDF: -----

Active Site Converter TSDF: -----

[More Details Link](#)

DATABASE	STATUS	DISTANCE	ELEVATION	MAP ID
RCRA-SQG-US	Listed	0.15 miles S	65 ft	170
SITE NAME			MAPS	ID
MERCEDES BENZ OF NORTH AMERICA, INC			1, 4	CAD030388052
ADDRESS			CITY	ZIP
14949 FIRESTONE BLVD			LA MIRADA	90637

DETAILS

Additional details may be found online using the following link:

https://enviro.epa.gov/enviro/rcrainfoquery_3.facility_information?pgm_sys_id=CAD030388052

Source Type: Implementer

Generator Status Universe: SQG

Generator Status: Small Quantity Generator

Active Site Indicator: H----

Owner Name: MERCEDES BENZ OF NORTH AMERICA, INC

Operator Name: NOT REQUIRED

In Handler Universes: Y

In a Universe: Y

Short Term Generator: N

Importer Activity: N

Mixed Waste Generator: N

Transporter Activity: N

Transfer Facility: N

Recycler Activity: N

Onsite Burner Exemption: N

Furnace Exemption: N

Underground Injection Activity: N

Receives Waste From Off-site: N

Universal Waste: N

Universal Waste Destination Facility: N

Used Oil Universe: NNNNNNN

Federal Universal Waste: N

Active Site Federally Regulated TSDF: -----

Active Site Converter TSDF: -----

[More Details Link](#)

DATABASE	STATUS	DISTANCE	ELEVATION	MAP ID
AIR-DIST-CA	Listed	0.15 miles SE	50 ft	171
SITE NAME			MAPS	ID
T HASEGAWA USA INC			1, 4	133429-SC
ADDRESS			CITY	ZIP
14047 E 183RD ST			CERRITOS	90703

DETAILS

District: South Coast AQMD
 Compliance URL:
http://www3.aqmd.gov/webappl/fim/prog/novnc.aspx?fac_id=133429
 Note: For additional Facility, Equipment, Emissions, Hearing Board or Transporation Plan Information click on different tabs.
 Facility Id: 133429
 County Code: LA
 County: Los Angeles
 Facility Status Code: A
 Facility Status: ACTIVE
 Number of Employees: 0
 Location Zip Code Extension: Not Reported
 Facility Representative First Name: MARK
 Facility Representative Last Name: SCOTT
 Location Area Code: 714
 Location Phone Number: 5221900
 Location Phone Extension: Not Reported
 Mailing Address: 14047 E 183RD ST
 Mailing City: CERRITOS
 Mailing State: CA
 Mailing Zip Code: 90703
 Mailing Zip Code Extension: Not Reported
 Mailing Area Code: 714
 Mailing Phone Number: 5221900
 Mailing Phone Extension: Not Reported
 Mailing Representative First Name: MARK
 Mailing Representative Last Name: SCOTT

[More Details Link](#)

DATABASE	STATUS	DISTANCE	ELEVATION	MAP ID
AIR-DIST-CA	Listed	0.15 miles S	66 ft	172
SITE NAME			MAPS	ID
CRAMS AUTO PAINTING INC			1, 4	77774-SC
ADDRESS			CITY	ZIP
14870 FIRESTONE BLVD			LA MIRADA	90638

DETAILS

District: South Coast AQMD
 Compliance URL:
http://www3.aqmd.gov/webappl/fim/prog/novnc.aspx?fac_id=77774
 Note: For additional Facility, Equipment, Emissions, Hearing Board or Transporation Plan Information click on different tabs.
 Facility Id: 77774
 County Code: LA
 County: Los Angeles
 Facility Status Code: A
 Facility Status: ACTIVE
 Number of Employees: 0
 Location Zip Code Extension: 6016
 Facility Representative First Name: CINDY
 Facility Representative Last Name: KIRCHEN
 Location Area Code: 714
 Location Phone Number: 8925322
 Location Phone Extension: Not Reported
 Mailing Address: 14870 FIRESTONE BLVD
 Mailing City: LA MIRADA
 Mailing State: CA
 Mailing Zip Code: 90638
 Mailing Zip Code Extension: 6016
 Mailing Area Code: 714
 Mailing Phone Number: 8925322
 Mailing Phone Extension: Not Reported
 Mailing Representative First Name: CINDY
 Mailing Representative Last Name: KIRCHEN

[More Details Link](#)

DATABASE	STATUS	DISTANCE	ELEVATION	MAP ID
County-Others-CA	Listed	0.15 miles NW	71 ft	173
SITE NAME			MAPS	ID
MEDEGEN MEDICAL PRODUCTS			1 , 4	006633-041811-LAC
ADDRESS			CITY	ZIP
15210 DESMAN RD			LA MIRADA	90638

DETAILS

Source of the list: County of Los Angeles
 Responsible Agency: Los Angeles Department of Public Works Industrial Waste & Stormwater Permits
 URL:
<http://ladpw.org/epd/OpenFileReview/Results.aspx?streetno=15210&streetdr=&streetname=DESMAN&zip=90638>
 File URL:
<http://ladpw.org/epd/OpenFileReview/DMSResults.aspx?fileno=041811>
 File Number: 006633-041811
 Status: OPEN
 Status Description: Open File for record purposes.
 Type: Not Reported
 Type Description: Not Reported

DATABASE	STATUS	DISTANCE	ELEVATION	MAP ID
County-Others-CA	Listed	0.15 miles NW	71 ft	173
SITE NAME			MAPS	ID
MEDEGEN MEDICAL PRODUCTS			1, 4	006633-037509-LAC
ADDRESS			CITY	ZIP
15210 DESMAN RD			LA MIRADA	90638

DETAILS

Source of the list: County of Los Angeles
 Responsible Agency: Los Angeles Department of Public Works Industrial Waste & Stormwater Permits
 URL:
<http://ladpw.org/epd/OpenFileReview/Results.aspx?streetno=15210&streetdr=&streetname=DESMAN&zip=90638>
 File URL: Not Reported
 File Number: 006633-037509
 Status: OPEN
 Status Description: Open File for record purposes.
 Type: Not Reported
 Type Description: Not Reported

DATABASE	STATUS	DISTANCE	ELEVATION	MAP ID
County-Others-CA	Listed	0.15 miles NW	71 ft	173
SITE NAME			MAPS	ID
CORRU-KRAFT			1, 4	006633-036758-LAC
ADDRESS			CITY	ZIP
15210 DESMAN RD			LA MIRADA	90638
DETAILS				
<p>Source of the list: County of Los Angeles Responsible Agency: Los Angeles Department of Public Works Industrial Waste & Stormwater Permits URL: http://ladpw.org/epd/OpenFileReview/Results.aspx?streetno=15210&streetdr=&streetname=DESMAN&zip=90638 File URL: Not Reported File Number: 006633-036758 Status: OPEN Status Description: Open File for record purposes. Type: Not Reported Type Description: Not Reported</p>				

DATABASE	STATUS	DISTANCE	ELEVATION	MAP ID
County-Others-CA	Listed	0.15 miles NW	71 ft	173
SITE NAME			MAPS	ID
M&T INDUSTRIES			1, 4	006633-048000-LAC
ADDRESS			CITY	ZIP
15210 DESMAN RD			LA MIRADA	90638

DETAILS

Source of the list: County of Los Angeles
 Responsible Agency: Los Angeles Department of Public Works Industrial Waste & Stormwater Permits
 URL:
<http://ladpw.org/epd/OpenFileReview/Results.aspx?streetno=15210&streetdr=&streetname=DESMAN&zip=90638>
 File URL:
<http://ladpw.org/epd/OpenFileReview/DMSResults.aspx?fileno=048000>
 File Number: 006633-048000
 Status: OPEN
 Status Description: Open File for record purposes.
 Type: Not Reported
 Type Description: Not Reported

DATABASE	STATUS	DISTANCE	ELEVATION	MAP ID
County-Others-CA	Listed	0.15 miles NW	71 ft	173
SITE NAME			MAPS	ID
ABBEY CORRUGATED CORP			1, 4	006633-106856-LAC
ADDRESS			CITY	ZIP
15210 DESMAN RD			LA MIRADA	90638

DETAILS

Source of the list: County of Los Angeles
 Responsible Agency: Los Angeles Department of Public Works Industrial Waste & Stormwater Permits
 URL:
<http://ladpw.org/epd/OpenFileReview/Results.aspx?streetno=15210&streetdr=&streetname=DESMAN&zip=90638>
 File URL: Not Reported
 File Number: 006633-106856
 Status: CLOS
 Status Description: Closed File. File no longer has an active permit.
 Type: I
 Type Description: Industrial Waste File

DATABASE	STATUS	DISTANCE	ELEVATION	MAP ID
County-Others-CA	Listed	0.15 miles NW	71 ft	173
SITE NAME			MAPS	ID
GEN CLINICAL PLASTICS CORP			1, 4	026320-035849-LAC
ADDRESS			CITY	ZIP
15210 DESMAN RD			LA MIRADA	90638
DETAILS				
<p>Source of the list: County of Los Angeles Responsible Agency: Los Angeles Department of Public Works Industrial Waste & Stormwater Permits URL: http://ladpw.org/epd/OpenFileReview/Results.aspx?streetno=15210&streetdr=&streetname=DESMAN&zip=90638 File URL: http://ladpw.org/epd/OpenFileReview/DMSResults.aspx?fileno=035849 File Number: 026320-035849 Status: REM Status Description: Removed File. File does not have an active permit. Type: I Type Description: Industrial Waste File</p>				

DATABASE	STATUS	DISTANCE	ELEVATION	MAP ID
CRSP-CA	Listed	0.15 miles NW	71 ft	173
SITE NAME			MAPS	ID
GENERAL CLINICAL PLASTICS CORP.			1, 4	227021
ADDRESS			CITY	ZIP
15210 DESMAN ROAD			LA MIRADA	91105

DETAILS

Site Regulated Program Information

Site ID: 227021

Site EI ID: SL0603736300

Agency Provided Latitude: 33.881604

Agency Provided Longitude: -118.005926

Program Description: Cleanup Program Site

Evaluation Information

: Not Reported

: Violation Information

: Not Reported

: Enforcement Information

: Not Reported

: Chemical Information

: Not Reported

: Coordinate Information

: Not Reported

:

DATABASE	STATUS	DISTANCE	ELEVATION	MAP ID
ENF-CA	Listed	0.15 miles NW	71 ft	173
SITE NAME			MAPS	ID
GENERAL CLINICAL PLASTICS CORP.			1 , 4	SL0603736300
ADDRESS			CITY	ZIP
15210 DESMAN ROAD			LA MIRADA	91105

DETAILS

Global ID: SL0603736300

County: Los Angeles

Site History: Chemicals of Concern (COCs) in soil identified during February 2002 sampling included trichloroethene (TCE), PCE, cis-1,2-DCE, DCE, acetone, 2-Butanone (MEK), benzene, toluene, ethylbenzene, xylenes (BTEX), total petroleum hydrocarbons as diesel (TPHd), waste oil, barium, copper lead, molybdenum, selenium, vanadium, and zinc. Although other hydrocarbons, mineral solvents and metals were present in low concentrations in the soil column, initial groundwater results showed concentrations to be at or below EPA Region 9 tap water maximum levels (PRGs) and state Maximum Contaminant Levels (MCLs). Four groundwater monitoring wells were installed and sampled during the April 2002 assessment. Cis-1,2-DCE was detected in two wells at concentrations of 73 pg/L (MW01) and 5.8 pg/L (MW02). PCE was detected in MW04 at a concentration of 5.9 pg/L. The groundwater flow direction ranged from eastward to east-northeastward at a gradient ranging from approximately 0.0003 ft/ft to approximately 0.0005 feet per foot (ft/ft). Low concentrations of Cis-1,2-DCE (5.1 to 95 ug/l in MW-02 and MW-01 respectively) and PCE (5.8 to 11 ug/l in MW-04, the down gradient well) have been consistently found in three wells over two years of monitoring without a significant change in concentrations. The presence of degradation product of PCE, cis 1,2 DCE, indicates a continued biologic breakdown of PCE, which is already at concentrations just above State Maximum Contaminant Levels (MCL) for drinking water. Clearly the site is stabilized in relation to the growth of a contaminant plume and entering a stage of reduction in size and concentration. The plume does not appear to extend offsite in concentrations above MCLs.

Case Type: Cleanup Program Site

Status: Completed - Case Closed

Lead Agency: LOS ANGELES RWQCB (REGION 4)

Case Worker: RE

Local Agency: Not Reported

RB Case Number: 2040220

Loc Case Number: Not Reported

File Location: Regional Board

Potential Contaminants of Concern: 1,1,1-Trichloroethane (TCA), Other Chlorinated Hydrocarbons, Tetrachloroethylene (PCE), Trichloroethylene (TCE), Gasoline, Waste Oil / Motor / Hydraulic / Lubricating

Potential Media Affected: Soil

How Discovered: Not Reported

How Discovered Description: Due diligence during property transfer sale

Stop Method: Change Operating Procedures, Other Means, Remove Contents

Stop Method Description: Decommission clarifier and 6,000 gallon tank.

Action Date: 2012-01-19

Action Type: ENFORCEMENT

Action: Closure/No Further Action Letter

Action Date: 2011-08-30

Action Type: ENFORCEMENT

Action: Technical Correspondence / Assistance / Other

Action Date: 2011-07-21

Action Type: ENFORCEMENT

[More Details Link](#)

DATABASE	STATUS	DISTANCE	ELEVATION	MAP ID
HIST-R4-CA	Listed	0.15 miles NW	71 ft	173
SITE NAME			MAPS	ID
GENERAL CLINICAL PLASTICS CORP.			1, 4	602-SLIC
ADDRESS			CITY	ZIP
15210 DESMAN RD			LA MIRADA	90638

DETAILS

Type: Active Slic
 Source of the list: Region 4 - Los Angeles Regional Water Quality Control Board
 SLIC_NO: 1113
 WDB_ID: Not Reported
 STAFF: Not Reported
 STATUS: 1
 GWT_DEPTH: Not Reported
 SUBSTANCE: VOC
 PROGRAM_TY: SLIC
 RISK: Not Reported
 RANK: high
 BROWNFIELD: Not Reported
 LAT: 33.8814552666
 LONG: -118.007796963

DATABASE	STATUS	DISTANCE	ELEVATION	MAP ID
SLIC-Closed-CA	Completed - Case Closed	0.15 miles NW	71 ft	173
SITE NAME			MAPS	ID
GENERAL CLINICAL PLASTICS CORP.			1,4	SL0603736300
ADDRESS			CITY	ZIP
15210 DESMAN ROAD			LA MIRADA	91105

DETAILS

Sites Details

URL:

http://geotracker.waterboards.ca.gov/profile_report.asp?global_id=SL0603736300

Global ID: SL0603736300

Case Type: Cleanup Program Site

Status: Completed - Case Closed

Status Date: Not Reported

CUF Case: NO

Lead Agency: LOS ANGELES RWQCB (REGION 4)

Case Worker: RE

Local Agency: Not Reported

RB Case Number: 2040220

Loc Case Number: Not Reported

File Location: Regional Board

Potential Contaminants of Concern: 1,1,1-Trichloroethane (TCA), Other Chlorinated Hydrocarbons, Tetrachloroethylene (PCE), Trichloroethylene (TCE), Gasoline, Waste Oil / Motor / Hydraulic / Lubricating

Potential Media Affected: Soil

Site History: Chemicals of Concern (COCs) in soil identified during February 2002 sampling included trichloroethene (TCE), PCE, cis-1,2-DCE, DCE, acetone, 2-Butanone (MEK), benzene, toluene, ethylbenzene, xylenes (BTEX), total petroleum hydrocarbons as diesel (TPHd), waste oil, barium, copper lead, molybdenum, selenium, vanadium, and zinc. Although other hydrocarbons, mineral solvents and metals were present in low concentrations in the soil column, initial groundwater results showed concentrations to be at or below EPA Region 9 tap water maximum levels (PRGs) and state Maximum Contaminant Levels (MCLs). Four groundwater monitoring wells were installed and sampled during the April 2002 assessment. Cis-1,2-DCE was detected in two wells at concentrations of 73 pg/L (MW01) and 5.8 pg/L (MW02). PCE was detected in MW04 at a concentration of 5.9 pg/L. The groundwater flow direction ranged from eastward to east-northeastward at a gradient ranging from approximately 0.0003 ft/ft to approximately 0.0005 feet per foot (ft/ft). Low concentrations of Cis-1,2-DCE (5.1 to 95 ug/l in MW-02 and MW-01 respectively) and PCE (5.8 to 11 ug/l in MW-04, the down gradient well) have been consistently found in three wells over two years of monitoring without a significant change in concentrations. The presence of degradation product of PCE, cis 1,2 DCE, indicates a continued biologic breakdown of PCE, which is already at concentrations just above State Maximum Contaminant Levels (MCL) for drinking water. Clearly the site is stabilized in relation to the growth of a contaminant plume and entering a stage of reduction in size and concentration. The plume does not appear to extend offsite in concentrations above MCLs.

Begin Date: 2002-09-30 00:00:00

How Discovered: Not Reported

How Discovered Description: Due diligence during property transfer sale

Stop Method: Change Operating Procedures, Other Means, Remove Contents

Stop Method Description: Decommission clarifier and 6,000 gallon tank.

Agency Provided Latitude: 33.881604

Agency Provided Longitude: -118.005926

Regulatory Activities Details

[More Details Link](#)

DATABASE	STATUS	DISTANCE	ELEVATION	MAP ID
County-Others-CA	Listed	0.15 miles SE	62 ft	174
SITE NAME			MAPS	ID
GANNON MANUFACTURING CO			1 , 4	008354-I08919-LAC
ADDRESS			CITY	ZIP
14821 ARTESIA BLVD			LA MIRADA	90638

DETAILS

Source of the list: County of Los Angeles
 Responsible Agency: Los Angeles Department of Public Works Industrial Waste & Stormwater Permits
 URL:
<http://ladpw.org/epd/OpenFileReview/Results.aspx?streetno=14821&streetdr=&streetname=ARTESIA&zip=90638>
 File URL: Not Reported
 File Number: 008354-108919
 Status: CLOS
 Status Description: Closed File. File no longer has an active permit.
 Type: I
 Type Description: Industrial Waste File

DATABASE	STATUS	DISTANCE	ELEVATION	MAP ID
County-Others-CA	Listed	0.15 miles SE	62 ft	174
SITE NAME			MAPS	ID
WOODS EQUIPMENT CO			1 , 4	008354-041627-LAC
ADDRESS			CITY	ZIP
14821 ARTESIA BLVD			LA MIRADA	90638

DETAILS

Source of the list: County of Los Angeles
 Responsible Agency: Los Angeles Department of Public Works Industrial Waste & Stormwater Permits
 URL:
<http://ladpw.org/epd/OpenFileReview/Results.aspx?streetno=14821&streetdr=&streetname=ARTESIA&zip=90638>
 File URL:
<http://ladpw.org/epd/OpenFileReview/DMSResults.aspx?fileno=041627>
 File Number: 008354-041627
 Status: CLOS
 Status Description: Closed File. File no longer has an active permit.
 Type: S
 Type Description: Stormwater File

DATABASE	STATUS	DISTANCE	ELEVATION	MAP ID
County-Others-CA	Listed	0.15 miles SE	62 ft	174
SITE NAME			MAPS	ID
WOODS EQUIPMENT CO			1, 4	008354-024098-LAC
ADDRESS			CITY	ZIP
14821 ARTESIA BLVD			LA MIRADA	90638
DETAILS				
<p>Source of the list: County of Los Angeles Responsible Agency: Los Angeles Department of Public Works Industrial Waste & Stormwater Permits URL: http://ladpw.org/epd/OpenFileReview/Results.aspx?streetno=14821&streetdr=&streetname=ARTESIA&zip=90638 File URL: http://ladpw.org/epd/OpenFileReview/DMSResults.aspx?fileno=024098 File Number: 008354-024098 Status: CLOS Status Description: Closed File. File no longer has an active permit. Type: I Type Description: Industrial Waste File</p>				

DATABASE	STATUS	DISTANCE	ELEVATION	MAP ID
CRSP-CA	Listed	0.15 miles SE	62 ft	174
SITE NAME			MAPS	ID
WOODS EQUIPMENT COMPANY			1, 4	505677
ADDRESS			CITY	ZIP
14821 ARTESIA BLVD.			LA MIRADA	90638

DETAILS

Site Regulated Program Information

Site ID: 505677

Site EI ID: 110000475398

Agency Provided Latitude: 33.87342

Agency Provided Longitude: -118.01546

Program Description: US EPA Air Emission Inventory System (EIS)

Evaluation Information

: Not Reported

: Violation Information

: Not Reported

: Enforcement Information

: Not Reported

: Chemical Information

: Not Reported

: Coordinate Information

: Not Reported

:

DATABASE	STATUS	DISTANCE	ELEVATION	MAP ID
CRSP-CA	Listed	0.15 miles SE	62 ft	174
SITE NAME			MAPS	ID
JDH Pacific			1, 4	411661
ADDRESS			CITY	ZIP
14821 ARTESIA BLVD			LA MIRADA	90638

DETAILS

Site Regulated Program Information

Site ID: 411661

Site EI ID: 10712698

Agency Provided Latitude: 33.87427

Agency Provided Longitude: -118.01546

Program Description: Chemical Storage Facilities

Program Description: Hazardous Waste Generator

Evaluation Information

Evaluation Date: 9/8/2017

Violations Found? (Y/N): No

Evaluation General Type: Other/Unknown

Evaluation Type: Other, not routine, done by local agency

Evaluation Note(s): Not Reported

Evaluation Division: Los Angeles County Fire Department

Evaluation Program: HMRRP

Evaluation Source: CERS

Evaluation Date: 6/30/2017

Violations Found? (Y/N): No

Evaluation General Type: Other/Unknown

Evaluation Type: Other, not routine, done by local agency

Evaluation Note(s): Not Reported

Evaluation Division: Los Angeles County Fire Department

[More Details Link](#)

DATABASE	STATUS	DISTANCE	ELEVATION	MAP ID
Hist-CalFID-CA	Listed	0.15 miles SE	62 ft	174
SITE NAME			MAPS	ID
GANNON MANUFACTURING COMPANY INCORPORATE			1, 4	1268419
ADDRESS			CITY	ZIP
14821 ARTESIA BLVD			LA MIRADA	906380000
DETAILS				
Reported Date: 1998				

DATABASE	STATUS	DISTANCE	ELEVATION	MAP ID
Hist-CalFID-CA	Listed	0.15 miles SE	62 ft	174
SITE NAME			MAPS	ID
1X CITY OF LA MIRADA			1, 4	7750767
ADDRESS			CITY	ZIP
14821 ARTESIA BLVD			LA MIRADA	906380000
DETAILS				
Reported Date: 1998				

DATABASE	STATUS	DISTANCE	ELEVATION	MAP ID
NEI-LF-CA	Listed	0.15 miles SE	62 ft	174
SITE NAME			MAPS	ID
WOODS EQUIPMENT CO.			1, 4	T\$12654
ADDRESS			CITY	ZIP
14821 ARTESIA BLVD.			LA MIRADA	90638
DETAILS				
County: Los Angeles Facility Registry Identifier: NTICAT\$12654 Facility Category: Area SIC Primary: 3523 NAICS Primary: 33 Site Description: Not Reported				

DATABASE	STATUS	DISTANCE	ELEVATION	MAP ID
RCRA-NON-US	Listed	0.15 miles SE	62 ft	174
SITE NAME			MAPS	ID
JDH PACIFIC			1, 4	CAL000429574
ADDRESS			CITY	ZIP
14821 ARTESIA BLVD			LA MIRADA	90638

DETAILS

Additional details may be found online using the following link:

https://enviro.epa.gov/enviro/rcrainfoquery_3.facility_information?pgm_sys_id=CAL000429574

Source Type: Implementer

Generator Status Universe: N

Generator Status: Non-Generator

NAICS1: ALL OTHER WASTE MANAGEMENT SERVICES

Active Site Indicator: H----

Owner Name: DONALD HN

Operator Name: MAXWELL MELANGER

In Handler Universes: Y

In a Universe: Y

Short Term Generator: N

Importer Activity: N

Mixed Waste Generator: N

Transporter Activity: Y

Transfer Facility: N

Recycler Activity: N

Onsite Burner Exemption: N

Furnace Exemption: N

Underground Injection Activity: N

Receives Waste From Off-site: N

Universal Waste: N

Universal Waste Destination Facility: Y

Used Oil Universe: NNNNNNN

Federal Universal Waste: N

Active Site Federally Regulated TSDF: -----

[More Details Link](#)

DATABASE	STATUS	DISTANCE	ELEVATION	MAP ID
RCRA-SQG-US	Listed	0.15 miles SE	62 ft	174
SITE NAME			MAPS	ID
GANNON MANUFACTURING			1, 4	CAD982401622
ADDRESS			CITY	ZIP
14821 ARTESIA BLVD			LA MIRADA	90638

DETAILS

Additional details may be found online using the following link:

https://enviro.epa.gov/enviro/rcrainfoquery_3.facility_information?pgm_sys_id=CAD982401622

Source Type: Implementer

Generator Status Universe: SQG

Generator Status: Small Quantity Generator

NAICS1: CONSTRUCTION MACHINERY MANUFACTURING

Active Site Indicator: H----

Operator Name: NOT REQUIRED

In Handler Universes: Y

In a Universe: Y

Short Term Generator: N

Importer Activity: N

Mixed Waste Generator: N

Transporter Activity: N

Transfer Facility: N

Recycler Activity: N

Onsite Burner Exemption: N

Furnace Exemption: N

Underground Injection Activity: N

Receives Waste From Off-site: N

Universal Waste: N

Universal Waste Destination Facility: N

Used Oil Universe: NNNNNNN

Federal Universal Waste: N

Active Site Federally Regulated TSDF: -----

Active Site Converter TSDF: -----

[More Details Link](#)

DATABASE	STATUS	DISTANCE	ELEVATION	MAP ID
County-Others-CA	Listed	0.15 miles NW	63 ft	175
SITE NAME			MAPS	ID
PRO STREET IMPORT			1, 4	029212-041826-LAC
ADDRESS			CITY	ZIP
14656 FIRESTONE BLVD			LA MIRADA	90638

DETAILS

Source of the list: County of Los Angeles
 Responsible Agency: Los Angeles Department of Public Works Industrial Waste & Stormwater Permits
 URL:
<http://ladpw.org/epd/OpenFileReview/Results.aspx?streetno=14656&streetdr=&streetname=FIRESTONE&zip=90638>
 File URL:
<http://ladpw.org/epd/OpenFileReview/DMSResults.aspx?fileno=041826>
 File Number: 029212-041826
 Status: OPEN
 Status Description: Open File for record purposes.
 Type: Not Reported
 Type Description: Not Reported

DATABASE	STATUS	DISTANCE	ELEVATION	MAP ID
Hist-CalFID-CA	Listed	0.15 miles NW	63 ft	175
SITE NAME			MAPS	ID
1X SOUTHLAND INDUST CONT INC			1, 4	7709994
ADDRESS			CITY	ZIP
14656 E. FIRESTONE			LA MIRADA	906380000
DETAILS				
Reported Date: 1998				

DATABASE	STATUS	DISTANCE	ELEVATION	MAP ID
County-Others-CA	Listed	0.15 miles NW	71 ft	176
SITE NAME			MAPS	ID
STAINLESS STEEL FABRICATORS			1, 4	026325-047226-LAC
ADDRESS			CITY	ZIP
15160 DESMAN RD			LA MIRADA	90638

DETAILS

Source of the list: County of Los Angeles
 Responsible Agency: Los Angeles Department of Public Works Industrial Waste & Stormwater Permits
 URL:
<http://ladpw.org/epd/OpenFileReview/Results.aspx?streetno=15160&streetdr=&streetname=DESMAN&zip=90638>
 File URL:
<http://ladpw.org/epd/OpenFileReview/DMSResults.aspx?fileno=047226>
 File Number: 026325-047226
 Status: OPEN
 Status Description: Open File for record purposes.
 Type: Not Reported
 Type Description: Not Reported

DATABASE	STATUS	DISTANCE	ELEVATION	MAP ID
County-Others-CA	Listed	0.15 miles NW	71 ft	176
SITE NAME			MAPS	ID
STAINLESS STEEL FABRICATORS			1, 4	026325-035854-LAC
ADDRESS			CITY	ZIP
15160 DESMAN RD			LA MIRADA	90638

DETAILS

Source of the list: County of Los Angeles
 Responsible Agency: Los Angeles Department of Public Works Industrial Waste & Stormwater Permits
 URL:
<http://ladpw.org/epd/OpenFileReview/Results.aspx?streetno=15160&streetdr=&streetname=DESMAN&zip=90638>
 File URL:
<http://ladpw.org/epd/OpenFileReview/DMSResults.aspx?fileno=035854>
 File Number: 026325-035854
 Status: CLOS
 Status Description: Closed File. File no longer has an active permit.
 Type: I
 Type Description: Industrial Waste File

DATABASE	STATUS	DISTANCE	ELEVATION	MAP ID
CRSP-CA	Listed	0.15 miles N	68 ft	177
SITE NAME			MAPS	ID
La Mirada Mega			1, 4	476499
ADDRESS			CITY	ZIP
1670 SOUTH TROJAN WAY			LA MIRADA	90638
DETAILS				
<p>Site Regulated Program Information</p> <p>Site ID: 476499</p> <p>Site EI ID: 235945</p> <p>Agency Provided Latitude: 33.880024</p> <p>Agency Provided Longitude: -118.016967</p> <p>Program Description: Industrial Facility Storm Water</p> <p>Evaluation Information</p> <p>: Not Reported</p> <p>: Violation Information</p> <p>: Not Reported</p> <p>: Enforcement Information</p> <p>: Not Reported</p> <p>: Chemical Information</p> <p>: Not Reported</p> <p>: Coordinate Information</p> <p>: Not Reported</p> <p>:</p>				

DATABASE	STATUS	DISTANCE	ELEVATION	MAP ID
CRSP-CA	Listed	0.15 miles NW	64 ft	178
SITE NAME			MAPS	ID
CASTILLO'S CRANKSHAFT			1, 4	16999
ADDRESS			CITY	ZIP
14654 1/2 FIRESTONE BLVD			LA MIRADA	90638

DETAILS

Site Regulated Program Information

Site ID: 16999

Site EI ID: 10296028

Agency Provided Latitude: 33.87798

Agency Provided Longitude: -118.01924

Program Description: Chemical Storage Facilities

Program Description: Hazardous Waste Generator

Evaluation Information

Evaluation Date: 6/13/2017

Violations Found? (Y/N): No

Evaluation General Type: Other/Unknown

Evaluation Type: Other, not routine, done by local agency

Evaluation Note(s): Not Reported

Evaluation Division: Los Angeles County Fire Department

Evaluation Program: HW

Evaluation Source: CERS

Evaluation Date: 5/11/2017

Violations Found? (Y/N): No

Evaluation General Type: Other/Unknown

Evaluation Type: Other, not routine, done by local agency

Evaluation Note(s): Not Reported

Evaluation Division: Los Angeles County Fire Department

[More Details Link](#)

DATABASE	STATUS	DISTANCE	ELEVATION	MAP ID
County-Others-CA	Listed	0.15 miles NW	53 ft	179
SITE NAME			MAPS	ID
VALUE KING INC			1, 4	020819-029517-LAC
ADDRESS			CITY	ZIP
14056 ARTESIA BLVD			CERRITOS	90703

DETAILS

Source of the list: County of Los Angeles
 Responsible Agency: Los Angeles Department of Public Works Industrial Waste & Stormwater Permits
 URL:
<http://ladpw.org/epd/OpenFileReview/Results.aspx?streetno=14056&streetdr=&streetname=ARTESIA&zip=90703>
 File URL:
<http://ladpw.org/epd/OpenFileReview/DMSResults.aspx?fileno=029517>
 File Number: 020819-029517
 Status: OPEN
 Status Description: Open File for record purposes.
 Type: Not Reported
 Type Description: Not Reported

DATABASE	STATUS	DISTANCE	ELEVATION	MAP ID
County-Others-CA	Listed	0.15 miles NW	53 ft	179
SITE NAME			MAPS	ID
HITHERM LLC			1, 4	020819-032544-LAC
ADDRESS			CITY	ZIP
14056 ARTESIA BLVD			CERRITOS	90703

DETAILS

Source of the list: County of Los Angeles
 Responsible Agency: Los Angeles Department of Public Works Industrial Waste & Stormwater Permits
 URL:
<http://ladpw.org/epd/OpenFileReview/Results.aspx?streetno=14056&streetdr=&streetname=ARTESIA&zip=90703>
 File URL: Not Reported
 File Number: 020819-032544
 Status: OPEN
 Status Description: Open File for record purposes.
 Type: Not Reported
 Type Description: Not Reported

DATABASE	STATUS	DISTANCE	ELEVATION	MAP ID
CRSP-CA	Listed	0.15 miles NW	53 ft	179
SITE NAME			MAPS	ID
HITHERM			1, 4	122798
ADDRESS			CITY	ZIP
14056 ARTESIA BLVD			CERRITOS	90703
DETAILS				
<p>Site Regulated Program Information Site ID: 122798 Site EI ID: 10289014 Agency Provided Latitude: 33.872856 Agency Provided Longitude: -118.031616</p> <p>Program Description: Chemical Storage Facilities</p> <p>Evaluation Information Evaluation Date: 12/13/2017 Violations Found? (Y/N): No Evaluation General Type: Other/Unknown Evaluation Type: Other, not routine, done by local agency Evaluation Note(s): Not Reported Evaluation Division: Los Angeles County Fire Department Evaluation Program: HMRRP Evaluation Source: CERS</p> <p>Evaluation Date: 11/2/2015 Violations Found? (Y/N): No Evaluation General Type: Compliance Evaluation Inspection Evaluation Type: Routine done by local agency Evaluation Note(s): Aniq Sufi, President & CEO Leonard Wagner, Design & Fabrication Evaluation Division: Los Angeles County Fire Department Evaluation Program: HW Evaluation Source: CERS</p> <p>More Details Link</p>				

DATABASE	STATUS	DISTANCE	ELEVATION	MAP ID
AIR-DIST-CA	Listed	0.15 miles NW	71 ft	180
SITE NAME			MAPS	ID
RYDER TRUCK RENTAL			1, 4	109245-SC
ADDRESS			CITY	ZIP
15155-1 NORTHAM ST			LA MIRADA	90638
DETAILS				
<p>District: South Coast AQMD Compliance URL: http://www3.aqmd.gov/webappl/fim/prog/novnc.aspx?fac_id=109245 Note: For additional Facility, Equipment, Emissions, Hearing Board or Transportation Plan Information click on different tabs. Facility Id: 109245 County Code: LA County: Los Angeles Facility Status Code: A Facility Status: ACTIVE Number of Employees: 0 Location Zip Code Extension: Not Reported Facility Representative First Name: RICK Facility Representative Last Name: THOMPSON Location Area Code: 714 Location Phone Number: 6708183 Location Phone Extension: Not Reported Mailing Address: 15155-1 NORTHAM ST Mailing City: LA MIRADA Mailing State: CA Mailing Zip Code: 90638 Mailing Zip Code Extension: Not Reported Mailing Area Code: 714 Mailing Phone Number: 6708183 Mailing Phone Extension: Not Reported Mailing Representative First Name: RICK Mailing Representative Last Name: THOMPSON</p> <p>More Details Link</p>				

DATABASE	STATUS	DISTANCE	ELEVATION	MAP ID
AIR-DIST-CA	Listed	0.15 miles SE	94 ft	181
SITE NAME			MAPS	ID
HAMJIPARK DTAL CLASSIC INC			1, 4	182958-SC
ADDRESS			CITY	ZIP
5350 BEACH BLVD			BUENA PARK	90621
DETAILS				
<p>District: South Coast AQMD Compliance URL: http://www3.aqmd.gov/webappl/fim/prog/novnc.aspx?fac_id=182958 Note: For additional Facility, Equipment, Emissions, Hearing Board or Transporation Plan Information click on different tabs. Facility Id: 182958 County Code: OR County: Orange Facility Status Code: A Facility Status: ACTIVE Number of Employees: 0 Location Zip Code Extension: Not Reported Facility Representative First Name: WONDAE Facility Representative Last Name: CHO Location Area Code: 714 Location Phone Number: 5218945 Location Phone Extension: Not Reported Mailing Address: 5350 BEACH BLVD Mailing City: BUENA PARK Mailing State: CA Mailing Zip Code: 90621 Mailing Zip Code Extension: Not Reported Mailing Area Code: 714 Mailing Phone Number: 5218945 Mailing Phone Extension: Not Reported Mailing Representative First Name: WONDAE Mailing Representative Last Name: CHO</p> <p>More Details Link</p>				

DATABASE	STATUS	DISTANCE	ELEVATION	MAP ID
County-Others-CA	Listed	0.15 miles N	55 ft	182
SITE NAME			MAPS	ID
TRI-L DISTRIBUTORS INC			1, 4	001664-I01739-LAC
ADDRESS			CITY	ZIP
14159 ARTESIA BLVD			CERRITOS	90701
DETAILS				
<p>Source of the list: County of Los Angeles Responsible Agency: Los Angeles Department of Public Works Industrial Waste & Stormwater Permits URL: http://ladpw.org/epd/OpenFileReview/Results.aspx?streetno=14159&streetdr=&streetname=ARTESIA&zip=90701 File URL: Not Reported File Number: 001664-I01739 Status: OPEN Status Description: Open File for record purposes. Type: Not Reported Type Description: Not Reported</p>				

DATABASE	STATUS	DISTANCE	ELEVATION	MAP ID
County-Others-CA	Listed	0.16 miles NW	68 ft	183
SITE NAME			MAPS	ID
FRITO-LAY INC			1, 4	017394-023600-LAC
ADDRESS			CITY	ZIP
16701 TROJAN WAY			LA MIRADA	90638

DETAILS

Source of the list: County of Los Angeles
 Responsible Agency: Los Angeles Department of Public Works Industrial Waste & Stormwater Permits
 URL:
<http://ladpw.org/epd/OpenFileReview/Results.aspx?streetno=16701&streetdr=&streetname=TROJAN&zip=90638>
 File URL: Not Reported
 File Number: 017394-023600
 Status: PERM
 Status Description: Active Permitted File
 Type: I
 Type Description: Industrial Waste File

Source of the list: County of Los Angeles
 Responsible Agency: Los Angeles Department of Public Works Industrial Waste & Stormwater Permits
 URL:
<http://ladpw.org/epd/OpenFileReview/Results.aspx?streetno=16701&streetdr=&streetname=TROJAN&zip=90638>
 File URL:
<http://ladpw.org/epd/OpenFileReview/DMSResults.aspx?fileno=023600>
 File Number: 017394-023600
 Status: PERM
 Status Description: Active Permitted File
 Type: I
 Type Description: Industrial Waste File

DATABASE	STATUS	DISTANCE	ELEVATION	MAP ID
County-Others-CA	Listed	0.16 miles NW	68 ft	183
SITE NAME			MAPS	ID
LA MIRADA MEGA (FRITO-LAY)			1 , 4	017394-047634-LAC
ADDRESS			CITY	ZIP
16701 TROJAN WAY			LA MIRADA	90638

DETAILS

Source of the list: County of Los Angeles
 Responsible Agency: Los Angeles Department of Public Works Industrial Waste & Stormwater Permits
 URL:
<http://ladpw.org/epd/OpenFileReview/Results.aspx?streetno=16701&streetdr=&streetname=TROJAN&zip=90638>
 File URL:
<http://ladpw.org/epd/OpenFileReview/DMSResults.aspx?fileno=047634>
 File Number: 017394-047634
 Status: CLOS
 Status Description: Closed File. File no longer has an active permit.
 Type: S
 Type Description: Stormwater File

DATABASE	STATUS	DISTANCE	ELEVATION	MAP ID
RCRA-SQG-US	Listed	0.16 miles NW	68 ft	183
SITE NAME			MAPS	ID
FRITO LAY			1, 4	CAR000093922
ADDRESS			CITY	ZIP
16701 TROJAN WAY			LA MIRADA	90638

DETAILS

Additional details may be found online using the following link:

https://enviro.epa.gov/enviro/rcrainfoquery_3.facility_information?pgm_sys_id=CAR000093922

Source Type: Notification

Generator Status Universe: SQG

Generator Status: Small Quantity Generator

Active Site Indicator: H----

Owner Name: FRITO LAY

In Handler Universes: Y

In a Universe: Y

Short Term Generator: N

Importer Activity: N

Mixed Waste Generator: N

Transporter Activity: N

Transfer Facility: N

Recycler Activity: N

Onsite Burner Exemption: N

Furnace Exemption: N

Underground Injection Activity: N

Receives Waste From Off-site: N

Universal Waste: N

Universal Waste Destination Facility: N

Used Oil Universe: NNNNNNN

Federal Universal Waste: N

Active Site Federally Regulated TSDF: -----

Active Site Converter TSDF: -----

Active Site State Regulated TSDF: -----

[More Details Link](#)

DATABASE	STATUS	DISTANCE	ELEVATION	MAP ID
Hist-UST-CA	Listed	0.16 miles N	73 ft	184
SITE NAME			MAPS	ID
GRANT SUPPLY COMPANY			1 , 4	235461
ADDRESS			CITY	ZIP
5601 DOLLY AVE			BUENA PARK	90621
DETAILS				
<p>Note: ID has been assigned by ERS</p> <p>Tank Details:</p> <p>http://geotracker.waterboards.ca.gov/ustpdfs/pdf/0002E998.pdf</p> <p>County: Orange</p>				

DATABASE	STATUS	DISTANCE	ELEVATION	MAP ID
County-Others-CA	Listed	0.16 miles S	64 ft	185
SITE NAME			MAPS	ID
GANNON MANUFACTURING CO			1, 4	000382-I00384-LAC
ADDRESS			CITY	ZIP
14882 FIRESTONE BLVD			LA MIRADA	90638
DETAILS				
<p>Source of the list: County of Los Angeles Responsible Agency: Los Angeles Department of Public Works Industrial Waste & Stormwater Permits URL: http://ladpw.org/epd/OpenFileReview/Results.aspx?streetno=14882&streetdr=&streetname=FIRESTONE&zip=90638 File URL: Not Reported File Number: 000382-I00384 Status: CLOS Status Description: Closed File. File no longer has an active permit. Type: I Type Description: Industrial Waste File</p>				

DATABASE	STATUS	DISTANCE	ELEVATION	MAP ID
CRSP-CA	Listed	0.16 miles S	64 ft	185
SITE NAME			MAPS	ID
GANNON MANUFACTURING CO INC			1, 4	469433
ADDRESS			CITY	ZIP
14882 E FIRESTONE BLVD			LA MIRADA	90638

DETAILS

Site Regulated Program Information

Site ID: 469433

Site EI ID: 110002683356

Agency Provided Latitude: 33.875633

Agency Provided Longitude: -118.01372

Program Description: US EPA Air Emission Inventory System (EIS)

Evaluation Information

: Not Reported

: Violation Information

: Not Reported

: Enforcement Information

: Not Reported

: Chemical Information

: Not Reported

: Coordinate Information

: Not Reported

:

DATABASE	STATUS	DISTANCE	ELEVATION	MAP ID
Hist-CalFID-CA	Listed	0.16 miles S	64 ft	185
SITE NAME			MAPS	ID
GANNON MFG			1, 4	164328
ADDRESS			CITY	ZIP
14882 E. FIRESTONE BLVD			LA MIRADA	906380000
DETAILS				
Reported Date: 1998				

DATABASE	STATUS	DISTANCE	ELEVATION	MAP ID
RCRA-NON-US	Listed	0.16 miles S	64 ft	185
SITE NAME			MAPS	ID
GANNON MFG			1, 4	CAD981369754
ADDRESS			CITY	ZIP
14882 E FIRESTONE BLVD			LA MIRADA	90638
DETAILS				
<p>Additional details may be found online using the following link:</p> <p>https://enviro.epa.gov/enviro/rcrainfoquery_3.facility_information?pgm_sys_id=CAD981369754</p> <p>Source Type: Notification Generator Status Universe: N Generator Status: Non-Generator Active Site Indicator: ----- Owner Name: BUTLER PERRYMAN Operator Name: NOT REQUIRED In Handler Universes: N In a Universe: N Short Term Generator: N Importer Activity: N Mixed Waste Generator: N Transporter Activity: N Transfer Facility: N Recycler Activity: N Onsite Burner Exemption: N Furnace Exemption: N Underground Injection Activity: N Receives Waste From Off-site: N Universal Waste: N Universal Waste Destination Facility: N Used Oil Universe: NNNNNNN Federal Universal Waste: N Active Site Federally Regulated TSDF: ----- Active Site Converter TSDF: -----</p> <p>More Details Link</p>				

DATABASE	STATUS	DISTANCE	ELEVATION	MAP ID
RCRA-NON-US	Listed	0.16 miles N	54 ft	186
SITE NAME			MAPS	ID
ARTISTIC COVERINGS INC			1, 4	CAL000409616
ADDRESS			CITY	ZIP
14135 ARTESIA BLVD			CERRITOS	90703
DETAILS				
<p>Additional details may be found online using the following link:</p> <p>https://enviro.epa.gov/enviro/rcrainfoquery_3.facility_information?pgm_sys_id=CAL000409616</p> <p>Source Type: Implementer Generator Status Universe: N Generator Status: Non-Generator NAICS1: SPORTING AND ATHLETIC GOODS MANUFACTURING Active Site Indicator: H---- Owner Name: ARTISTIC COVERINGS INC Operator Name: TROY ROBINSON In Handler Universes: Y In a Universe: Y Short Term Generator: N Importer Activity: N Mixed Waste Generator: N Transporter Activity: Y Transfer Facility: N Recycler Activity: N Onsite Burner Exemption: N Furnace Exemption: N Underground Injection Activity: N Receives Waste From Off-site: N Universal Waste: N Universal Waste Destination Facility: Y Used Oil Universe: NNNNNNN Federal Universal Waste: N Active Site Federally Regulated TSDF: -----</p> <p>More Details Link</p>				

DATABASE	STATUS	DISTANCE	ELEVATION	MAP ID
AIR-DIST-CA	Listed	0.16 miles NW	63 ft	187
SITE NAME			MAPS	ID
JPR ENVIRONMENTAL/ALL TEX			1, 4	149416-SC
ADDRESS			CITY	ZIP
14650 E FIRESTONE BLVD			LA MIRADA	90638
DETAILS				
<p>District: South Coast AQMD Compliance URL: http://www3.aqmd.gov/webappl/fim/prog/novnc.aspx?fac_id=149416 Note: For additional Facility, Equipment, Emissions, Hearing Board or Transporation Plan Information click on different tabs. Facility Id: 149416 County Code: LA County: Los Angeles Facility Status Code: S Facility Status: SOLD Number of Employees: 0 Location Zip Code Extension: Not Reported Facility Representative First Name: JOHN Facility Representative Last Name: REAMES Location Area Code: 562 Location Phone Number: 9842060 Location Phone Extension: Not Reported Mailing Address: 4401 ATLANTIC AVE #200 Mailing City: LONG BEACH Mailing State: CA Mailing Zip Code: 90807 Mailing Zip Code Extension: Not Reported Mailing Area Code: 562 Mailing Phone Number: 9842060 Mailing Phone Extension: Not Reported Mailing Representative First Name: JOHN Mailing Representative Last Name: REAMES</p> <p>More Details Link</p>				

DATABASE	STATUS	DISTANCE	ELEVATION	MAP ID
AIR-DIST-CA	Listed	0.16 miles NW	63 ft	187
SITE NAME			MAPS	ID
SOCO WEST, INC. 100 FIRST STAMFORD PL.			1, 4	182604-SC
ADDRESS			CITY	ZIP
14650 E FIRESTONE BLVD			LA MIRADA	90638
DETAILS				
<p>District: South Coast AQMD Compliance URL: http://www3.aqmd.gov/webappl/fim/prog/novnc.aspx?fac_id=182604 Note: For additional Facility, Equipment, Emissions, Hearing Board or Transporation Plan Information click on different tabs. Facility Id: 182604 County Code: LA County: Los Angeles Facility Status Code: A Facility Status: ACTIVE Number of Employees: 0 Location Zip Code Extension: Not Reported Facility Representative First Name: STEFANO Facility Representative Last Name: GROSSI Location Area Code: 714 Location Phone Number: 4651215 Location Phone Extension: Not Reported Mailing Address: 2100 MAIN ST STE 150 Mailing City: HUNTINGTON BEACH Mailing State: CA Mailing Zip Code: 92648 Mailing Zip Code Extension: 2460 Mailing Area Code: 714 Mailing Phone Number: 4651215 Mailing Phone Extension: Not Reported Mailing Representative First Name: STEFANO Mailing Representative Last Name: GROSSI</p> <p>More Details Link</p>				

DATABASE	STATUS	DISTANCE	ELEVATION	MAP ID
AIR-DIST-CA	Listed	0.16 miles NW	63 ft	187
SITE NAME			MAPS	ID
TRI-STAR INDUSTRIES			1, 4	53550-SC
ADDRESS			CITY	ZIP
14650 E FIRESTONE BLVD			LA MIRADA	90638
DETAILS				
<p>District: South Coast AQMD Compliance URL: http://www3.aqmd.gov/webappl/fim/prog/novnc.aspx?fac_id=53550 Note: For additional Facility, Equipment, Emissions, Hearing Board or Transportation Plan Information click on different tabs. Facility Id: 53550 County Code: LA County: Los Angeles Facility Status Code: A Facility Status: ACTIVE Number of Employees: 0 Location Zip Code Extension: 5915 Facility Representative First Name: Not Reported Facility Representative Last Name: Not Reported Location Area Code: Not Reported Location Phone Number: Not Reported Location Phone Extension: Not Reported Mailing Address: 14650 E FIRESTONE BLVD Mailing City: LA MIRADA Mailing State: CA Mailing Zip Code: 90638 Mailing Zip Code Extension: 5915 Mailing Area Code: Not Reported Mailing Phone Number: Not Reported Mailing Phone Extension: Not Reported Mailing Representative First Name: Not Reported Mailing Representative Last Name: Not Reported</p> <p>More Details Link</p>				

DATABASE	STATUS	DISTANCE	ELEVATION	MAP ID
CRSP-CA	Listed	0.16 miles NW	63 ft	187
SITE NAME			MAPS	ID
All-Tex Inks Corporation			1, 4	424616
ADDRESS			CITY	ZIP
14650 FIRESTONE			LA MIRADA	90638
DETAILS				
<p>Site Regulated Program Information</p> <p>Site ID: 424616</p> <p>Site EI ID: 823981</p> <p>Agency Provided Latitude: 33.87771</p> <p>Agency Provided Longitude: -118.01942</p> <p>Program Description: Waste Discharge Requirements</p> <p>Evaluation Information</p> <p>: Not Reported</p> <p>: Violation Information</p> <p>Violation Date: 10/22/2018</p> <p>Citation: California Water Code</p> <p>Violation Description: Not Reported</p> <p>Violation Note(s): 2Q2018; The report was due on 07/30/2018 and the report was received on 07/31/2018. The report was 1 day late.</p> <p>Violation Division: Water Boards</p> <p>Violation Program: WDRNONMUNI</p> <p>Violation Source: CIWQS</p> <p>Enforcement Information</p> <p>: Not Reported</p> <p>: Chemical Information</p> <p>: Not Reported</p> <p>: Coordinate Information</p> <p>: Not Reported</p> <p>More Details Link</p>				

DATABASE	STATUS	DISTANCE	ELEVATION	MAP ID
CRSP-CA	Listed	0.16 miles NW	63 ft	187
SITE NAME			MAPS	ID
ALL TEX INKS CORP			1, 4	4382
ADDRESS			CITY	ZIP
14650 EAST FIRESTONE BOULEVARD			LA MIRADA	
DETAILS				
<p>Site Regulated Program Information</p> <p>Site ID: 4382</p> <p>Site EI ID: 10290541</p> <p>Agency Provided Latitude: 33.877602</p> <p>Agency Provided Longitude: -118.019505</p> <p>Program Description: Chemical Storage Facilities</p> <p>Program Description: Cleanup Program Site</p> <p>Program Description: Hazardous Waste Generator</p> <p>Evaluation Information</p> <p>Evaluation Date: 2/22/2017</p> <p>Violations Found? (Y/N): No</p> <p>Evaluation General Type: Compliance Evaluation Inspection</p> <p>Evaluation Type: Routine done by local agency</p> <p>Evaluation Note(s): MONTRI KEYURANNGUL</p> <p>Evaluation Division: Los Angeles County Fire Department</p> <p>Evaluation Program: HMRRP</p> <p>Evaluation Source: CERS</p> <p>Evaluation Date: 2/22/2017</p> <p>Violations Found? (Y/N): Yes</p> <p>Evaluation General Type: Compliance Evaluation Inspection</p> <p>Evaluation Type: Routine done by local agency</p> <p>More Details Link</p>				

DATABASE	STATUS	DISTANCE	ELEVATION	MAP ID
ENF-CA	Listed	0.16 miles NW	63 ft	187
SITE NAME			MAPS	ID
ALL-TEX INKS CORPORATION			1, 4	SL204CA2325
ADDRESS			CITY	ZIP
14650 EAST FIRESTONE BOULEVARD			La Mirada	
DETAILS				
<p>Global ID: SL204CA2325 County: Los Angeles Site History: The site is currently owned by PJK Properties, LLC, and occupied by All-Tex Inks Corporation. The existing building at the site was constructed in 1962. In the 1960s to the early 1970s, Tect, Inc. operated a chemical solvent reclaiming and manufacturing operation at the site. From approximately 1972 to 1981, Western Chemical reclaimed chlorinated solvents at the site, which included at least the following solvents or volatile organic compounds (VOCs): methylene chloride, perchloroethylene (PCE), trichloroethylene (TCE), and 1,1,1-trichloroethane (1,1,1-TCA). Western Chemical's operations occurred primarily in the southernmost bay of the facility. Additional tenants at the subject Site have included a diaper service and a light machine shop. Chlorinated solvents have been identified in soil, soil gas, and groundwater beneath the site. VOCs have been detected in groundwater up to the hundreds of thousands of micrograms per liter range. The groundwater plume has been tracked downgradient toward Coyote Creek to the south-southwest of the site. Its full extent is being actively assessed. An interim remediation plan has been required for the initiation of soil and groundwater cleanup closest to the site. Case Type: Cleanup Program Site Status: Open - Assessment & Interim Remedial Action Lead Agency: LOS ANGELES RWQCB (REGION 4) Case Worker: MN Local Agency: Not Reported RB Case Number: 909 Loc Case Number: Not Reported File Location: Regional Board Potential Contaminants of Concern: Other Chlorinated Hydrocarbons, Tetrachloroethylene (PCE), Trichloroethylene (TCE), Vinyl chloride Potential Media Affected: Aquifer used for drinking water supply, Contaminated Surface / Structure, Indoor Air, Other Groundwater (uses other than drinking water), Sediments, Soil, Soil Vapor, Surface water, Under Investigation, Well used for drinking water supply How Discovered: Not Reported How Discovered Description: Pondered waste was discovered during a County of Los Angeles, Department of County Engineer inspection. Stop Method: Other Means Stop Method Description: The businesses that reclaimed solvent drums at the site no longer operate there. Action Date: 2017-09-05 Action Type: ENFORCEMENT Action: Amendment to Order - #R4-2010-0044 Action Date: 2017-06-20 Action Type: ENFORCEMENT Action: Amendment to Order - #R4-2010-0044 Action Date: 2017-06-07 Action Type: ENFORCEMENT More Details Link</p>				

DATABASE	STATUS	DISTANCE	ELEVATION	MAP ID
Eval-Hist-Other-CA	Refer: RWQCB	0.16 miles NW	63 ft	187
SITE NAME			MAPS	ID
WESTERN CHEMICAL & MANUFACURING CO			1, 4	19280832
ADDRESS			CITY	ZIP
14650 EAST FIRESTONE BOULEVARD			LA MIRADA	90638
DETAILS				
<p>URL: http://www.envirostor.dtsc.ca.gov/public/profile_report.asp?global_id=19280832 Envirostor ID: 19280832 County: LOS ANGELES Site Type: Historical Site Type Detailed: * Historical Acres: 0 APN: 7003008009 National Priorities List: NO Lead Agency: NONE SPECIFIED Project Manager: Not Reported Supervisor: Referred - Not Assigned Division Branch: Cleanup Chatsworth Site Code: Not Reported Assembly: 57 Senate: 32 Congressional District: 38 Special Program: Not Reported Status: Refer: RWQCB Status Date: 2014-08-19 00:00:00 Past Uses: NONE SPECIFIED Restricted Use: NO Funding: Not Reported Regulatory Agencies Involved: NONE SPECIFIED Potential Contamination of Concern: 10067, 10177, 10198, 30108, 30153, 30407 Confirmed Contamination of Concern: NONE SPECIFIED Potential Media Affected: NONE SPECIFIED More Details Link</p>				

DATABASE	STATUS	DISTANCE	ELEVATION	MAP ID
Hist-CALSITES-CA	Listed	0.16 miles NW	63 ft	187
SITE NAME			MAPS	ID
WESTERN CHEMICAL & MANUFACURING CO			1, 4	1188491
ADDRESS			CITY	ZIP
14650 EAST FIRESTONE BOULEVARD			LA MIRADA	90638
DETAILS				
Reported Date: 1998				

DATABASE	STATUS	DISTANCE	ELEVATION	MAP ID
Historical-CA	Listed	0.16 miles NW	63 ft	187
SITE NAME			MAPS	ID
WESTERN CHEMICAL & MANUFACURING CO			1, 4	19280832
ADDRESS			CITY	ZIP
14650 EAST FIRESTONE BOULEVARD			LA MIRADA	90638
DETAILS				
URL: http://www.envirostor.dtsc.ca.gov/public/profile_report.asp?global_id=19280832 Envirostor ID: 19280832 County: LOS ANGELES Agency Provided Latitude: 33.8777151699573 Agency Provided Longitude: -118.019448479974 Program Type: HISTORICAL Status: REFER: RWQCB Status Date: 8/19/2014 Site Code: Not Reported CALENVIROSCREEN SCORE: 76-80%				

DATABASE	STATUS	DISTANCE	ELEVATION	MAP ID
Hist-Regional-Other-CA	Listed	0.16 miles NW	63 ft	187
SITE NAME			MAPS	ID
WESTERN CHEMICAL & MFG. CO			1,4	1188491
ADDRESS			CITY	ZIP
14650 E FIRESTONE BL				90638
DETAILS				
<p>Reported Date: 1998</p> <p>List: LA County-Site Mitigation Complaint Control Log</p> <p>Agency: Department of Health Services, LA County Public Health Investigations</p>				

DATABASE	STATUS	DISTANCE	ELEVATION	MAP ID
RCRA-LQG-US	Listed	0.16 miles NW	63 ft	187
SITE NAME			MAPS	ID
SOCO WEST INC			1,4	CAR000165266
ADDRESS			CITY	ZIP
14650 E. FIRESTONE BLVD			LA MIRADA	90638-5915

DETAILS

Additional details may be found online using the following link:

https://enviro.epa.gov/enviro/rcrainfoquery_3.facility_information?pgm_sys_id=CAR000165266

Source Type: A

Generator Status Universe: LQG

Generator Status: Large Quantity Generator

NAICS1: ADMINISTRATION OF AIR AND WATER RESOURCE AND SOLID WASTE MANAGEMENT PROGRAMS

Active Site Indicator: H----

Owner Name: PJK PROPERTIES, LLC

Operator Name: SOCO WEST, INC. (INVESTIGATION/REMEDIATI

In Handler Universes: Y

In a Universe: Y

Short Term Generator: N

Importer Activity: N

Mixed Waste Generator: N

Transporter Activity: N

Transfer Facility: N

Recycler Activity: N

Onsite Burner Exemption: N

Furnace Exemption: N

Underground Injection Activity: N

Receives Waste From Off-site: N

Universal Waste: N

Universal Waste Destination Facility: N

Used Oil Universe: NNNNNNN

Federal Universal Waste: N

Active Site Federally Regulated TSDF: -----

[More Details Link](#)

DATABASE	STATUS	DISTANCE	ELEVATION	MAP ID
SLIC-Open-CA	Open - Assessment & Interim Remedial Action	0.16 miles NW	63 ft	187
SITE NAME			MAPS	ID
ALL-TEX INKS CORPORATION			1 , 4	SL204CA2325
ADDRESS			CITY	ZIP
14650 EAST FIRESTONE BOULEVARD			La Mirada	

DETAILS

Sites Details

URL:

http://geotracker.waterboards.ca.gov/profile_report.asp?global_id=SL204CA2325

Global ID: SL204CA2325

Case Type: Cleanup Program Site

Status: Open - Assessment & Interim Remedial Action

Status Date: Not Reported

CUF Case: NO

Lead Agency: LOS ANGELES RWQCB (REGION 4)

Case Worker: MN

Local Agency: Not Reported

RB Case Number: 0909

Loc Case Number: Not Reported

File Location: Regional Board

Potential Contaminants of Concern: Other Chlorinated Hydrocarbons, Tetrachloroethylene (PCE), Trichloroethylene (TCE), Vinyl chloride

Potential Media Affected: Aquifer used for drinking water supply, Contaminated Surface / Structure, Indoor Air, Other Groundwater (uses other than drinking water), Sediments, Soil, Soil Vapor, Surface water, Under Investigation, Well used for drinking water supply

Site History: The site is currently owned by PJK Properties, LLC, and occupied by All-Tex Inks Corporation. The existing building at the site was constructed in 1962. In the 1960s to the early 1970s, Tect, Inc. operated a chemical solvent reclaiming and manufacturing operation at the site. From approximately 1972 to 1981, Western Chemical reclaimed chlorinated solvents at the site, which included at least the following solvents or volatile organic compounds (VOCs): methylene chloride, perchloroethylene (PCE), trichloroethylene (TCE), and 1,1,1-trichloroethane (1,1,1-TCA). Western Chemical's operations occurred primarily in the southernmost bay of the facility. Additional tenants at the subject Site have included a diaper service and a light machine shop. Chlorinated solvents have been identified in soil, soil gas, and groundwater beneath the site. VOCs have been detected in groundwater up to the hundreds of thousands of micrograms per liter range. The groundwater plume has been tracked downgradient toward Coyote Creek to the south-southwest of the site. Its full extent is being actively assessed. An interim remediation plan has been required for the initiation of soil and groundwater cleanup closest to the site.

Begin Date: 1973-11-08 00:00:00

How Discovered: Not Reported

How Discovered Description: Pondered waste was discovered during a County of Los Angeles, Department of County Engineer inspection.

Stop Method: Other Means

Stop Method Description: The businesses that reclaimed solvent drums at the site no longer operate there.

Agency Provided Latitude: 33.877602

Agency Provided Longitude: -118.019505

Regulatory Activities Details

[More Details Link](#)

DATABASE	STATUS	DISTANCE	ELEVATION	MAP ID
ENF-Wastewater-CA	Historical	0.16 miles NW	59 ft	188
SITE NAME			MAPS	ID
Former Flexible Technologies			1 , 4	237954
ADDRESS			CITY	ZIP
Not Reported by Agency				

DETAILS

Wastewater Enforcement Action Information

Enforcement ID: 237954
 Facility ID: 226204
 WD ID: 4SLIC885
 Region: 4
 Agency Name: Flexible Technologies
 Place Type: Facility
 Place Subtype: Not Reported
 Agency Provided Latitude: 33.876191
 Agency Provided Longitude: -118.020318
 Reg Measure ID: 167812
 Reg Measure Type: Unregulated
 Order / Resolution Number: NOV
 Enforcement Action Type: Notice of Violation
 Effective Date: 5/8/2001
 Adoption / Issuance Date: Not Reported
 Termination Date: 5/8/2001
 ACL Issuance Date: Not Reported
 EPL Issuance Date: Not Reported
 Status: Historical
 Title: Enforcement - 4SLIC885
 Program: SLIC
 Program Category: TANKS
 Total Assessment Amount: 0
 Initial Assessed Amount: 0
 Liability \$ Amount: 0
 Project \$ Amount: 0

[More Details Link](#)

DATABASE	STATUS	DISTANCE	ELEVATION	MAP ID
AIR-DIST-CA	Listed	0.16 miles N	60 ft	189
SITE NAME			MAPS	ID
NATIONAL BEVERAGE CORP			1, 4	159443-SC
ADDRESS			CITY	ZIP
14405 ARTESIA BLVD			LA MIRADA	90638

DETAILS

District: South Coast AQMD
 Compliance URL:
http://www3.aqmd.gov/webappl/fim/prog/novnc.aspx?fac_id=159443
 Note: For additional Facility, Equipment, Emissions, Hearing Board or Transporation Plan Information click on different tabs.
 Facility Id: 159443
 County Code: LA
 County: Los Angeles
 Facility Status Code: A
 Facility Status: ACTIVE
 Number of Employees: 0
 Location Zip Code Extension: Not Reported
 Facility Representative First Name: BRUCE
 Facility Representative Last Name: MCDOWELL
 Location Area Code: 714
 Location Phone Number: 5732280
 Location Phone Extension: Not Reported
 Mailing Address: 14405 ARTESIA BLVD
 Mailing City: LA MIRADA
 Mailing State: CA
 Mailing Zip Code: 90638
 Mailing Zip Code Extension: Not Reported
 Mailing Area Code: 714
 Mailing Phone Number: 5732280
 Mailing Phone Extension: Not Reported
 Mailing Representative First Name: BRUCE
 Mailing Representative Last Name: MCDOWELL

[More Details Link](#)

DATABASE	STATUS	DISTANCE	ELEVATION	MAP ID
County-Others-CA	Listed	0.16 miles N	60 ft	189
SITE NAME			MAPS	ID
SHASTA BEVERAGES INC			1, 4	005971-041612-LAC
ADDRESS			CITY	ZIP
14405 ARTESIA BLVD			LA MIRADA	90638

DETAILS

Source of the list: County of Los Angeles
 Responsible Agency: Los Angeles Department of Public Works Industrial Waste & Stormwater Permits
 URL:
<http://ladpw.org/epd/OpenFileReview/Results.aspx?streetno=14405&streetdr=&streetname=ARTESIA&zip=90638>
 File URL:
<http://ladpw.org/epd/OpenFileReview/DMSResults.aspx?fileno=041612>
 File Number: 005971-041612
 Status: CLOS
 Status Description: Closed File. File no longer has an active permit.
 Type: S
 Type Description: Stormwater File

DATABASE	STATUS	DISTANCE	ELEVATION	MAP ID
County-Others-CA	Listed	0.16 miles N	60 ft	189
SITE NAME			MAPS	ID
SHASTA BEVERAGES INC			1, 4	005971-032091-LAC
ADDRESS			CITY	ZIP
14405 ARTESIA BLVD			LA MIRADA	90638

DETAILS

Source of the list: County of Los Angeles
 Responsible Agency: Los Angeles Department of Public Works Industrial Waste & Stormwater Permits
 URL:
<http://ladpw.org/epd/OpenFileReview/Results.aspx?streetno=14405&streetdr=&streetname=ARTESIA&zip=90638>
 File URL:
<http://ladpw.org/epd/OpenFileReview/DMSResults.aspx?fileno=032091>
 File Number: 005971-032091
 Status: PERM
 Status Description: Active Permitted File
 Type: I
 Type Description: Industrial Waste File

DATABASE	STATUS	DISTANCE	ELEVATION	MAP ID
County-Others-CA	Listed	0.16 miles N	60 ft	189
SITE NAME			MAPS	ID
SHASTA BEVERAGES INC			1, 4	005971-I06185-LAC
ADDRESS			CITY	ZIP
14405 ARTESIA BLVD			LA MIRADA	90638
DETAILS				
<p>Source of the list: County of Los Angeles Responsible Agency: Los Angeles Department of Public Works Industrial Waste & Stormwater Permits URL: http://ladpw.org/epd/OpenFileReview/Results.aspx?streetno=14405&streetdr=&streetname=ARTESIA&zip=90638 File URL: Not Reported File Number: 005971-I06185 Status: CLOS Status Description: Closed File. File no longer has an active permit. Type: I Type Description: Industrial Waste File</p>				

DATABASE	STATUS	DISTANCE	ELEVATION	MAP ID
CRSP-CA	Listed	0.16 miles N	60 ft	189
SITE NAME			MAPS	ID
Shasta Beverages			1, 4	493686
ADDRESS			CITY	ZIP
14405 ARTESIA BLVD			LA MIRADA	90638

DETAILS

Site Regulated Program Information

Site ID: 493686

Site EI ID: 256594

Agency Provided Latitude: 33.87334

Agency Provided Longitude: -118.02508

Program Description: Industrial Facility Storm Water

Evaluation Information

Evaluation Date: 10/30/2015

Violations Found? (Y/N): No

Evaluation General Type: Compliance Evaluation Inspection

Evaluation Type: Industrial Storm Water Compliance Evaluation

Evaluation Note(s): Permit recertification inspection The facility was still operating and the letter was delivered.

Evaluation Division: Water Boards

Evaluation Program: INDSTW

Evaluation Source: SMARTS

Evaluation Date: 4/24/2002

Violations Found? (Y/N): No

Evaluation General Type: Compliance Evaluation Inspection

Evaluation Type: Industrial Storm Water Compliance Evaluation

Evaluation Note(s): Staff reviewed SWPPP monitoring & inspecting reports plan was in compliance w/permit. During, inspection of facility staff observed no violation and the facility were implementing BMPs.

Evaluation Division: Water Boards

Evaluation Program: INDSTW

Evaluation Source: SMARTS

[More Details Link](#)

DATABASE	STATUS	DISTANCE	ELEVATION	MAP ID
ENF-SMARTS-CA	Historical	0.16 miles N	60 ft	189
SITE NAME			MAPS	ID
Shasta Beverages			1 , 4	407151
ADDRESS			CITY	ZIP
14405 Artesia Blvd			La Mirada	90638

DETAILS

Enforcement ID: 407151
 Facility ID: 256594
 Regulatory Measure ID: 189407
 Waste Discharge ID: 4 191004634
 Order/Resolution Number: Not Reported
 Regional Water Board number: 4
 Agency: National Beverage Corp
 Agency Type: Private Business
 Regulatory Measure Type: Industrial
 Facility/Site County: Los Angeles
 Coverage Status: Active
 Enforcement Status: Historical
 Enforcement Type: 1st NNC - AR
 Effective Date: 4/8/1992
 Termination Date: Not Reported
 Enforcement Adoption Date: 6/16/2009
 Enforcement Effective Date: 7/16/2009
 Enforcement Description: Ordered to submit 2007-2008 Annual Report.
 Initial Assessed Amount: Not Reported
 Total Assessment Amount: Not Reported
 Liability \$ Amount: Not Reported
 Liability \$ Paid: Not Reported
 Project \$ Amount: Not Reported
 Project \$ Completed: Not Reported
 Total \$ Paid/Completed: Not Reported
 Agency Provided Latitude: 33.873352
 Agency Provided Longitude: -118.024215

[More Details Link](#)

DATABASE	STATUS	DISTANCE	ELEVATION	MAP ID
ENF-SMARTS-CA	Historical	0.16 miles N	60 ft	189
SITE NAME			MAPS	ID
Shasta Beverages			1, 4	404212
ADDRESS			CITY	ZIP
14405 Artesia Blvd			La Mirada	90638

DETAILS

Enforcement ID: 404212
 Facility ID: 256594
 Regulatory Measure ID: 189407
 Waste Discharge ID: 4 191004634
 Order/Resolution Number: Not Reported
 Regional Water Board number: 4
 Agency: National Beverage Corp
 Agency Type: Private Business
 Regulatory Measure Type: Industrial
 Facility/Site County: Los Angeles
 Coverage Status: Active
 Enforcement Status: Historical
 Enforcement Type: SEL
 Effective Date: 4/8/1992
 Termination Date: Not Reported
 Enforcement Adoption Date: 6/8/2010
 Enforcement Effective Date: 7/7/2010
 Enforcement Description: The letter, AR Review - Benchmark Value, was sent to ensure that the permittee will develop and implement the BMPs to reduce or prevent pollutants in SW discharges. Letter also required permittee to submit evidence of implemented additional BMPs and SWPPP amendments if the permittee is already implementing the BMPs.
 Initial Assessed Amount: Not Reported
 Total Assessment Amount: Not Reported
 Liability \$ Amount: Not Reported
 Liability \$ Paid: Not Reported
 Project \$ Amount: Not Reported
 Project \$ Completed: Not Reported
 Total \$ Paid/Completed: Not Reported
 Agency Provided Latitude: 33.873352
 Agency Provided Longitude: -118.024215

[More Details Link](#)

DATABASE	STATUS	DISTANCE	ELEVATION	MAP ID
Hist-CalFID-CA	Listed	0.16 miles N	60 ft	189
SITE NAME			MAPS	ID
SHASTA BEVERAGES INC.			1, 4	3192116
ADDRESS			CITY	ZIP
14405 ARTESIA BLVD			LA MIRADA	906380000
DETAILS				
Reported Date: 1998				

DATABASE	STATUS	DISTANCE	ELEVATION	MAP ID
RCRA-SQG-US	Listed	0.16 miles N	60 ft	189
SITE NAME			MAPS	ID
SHASTA BEVERAGE INC			1, 4	CAD983636184
ADDRESS			CITY	ZIP
14405 ARTESIA BLVD UNIT E			LA MIRADA	90638
DETAILS				
<p>Additional details may be found online using the following link:</p> <p>https://enviro.epa.gov/enviro/rcrainfoquery_3.facility_information?pgm_sys_id=CAD983636184</p> <p>Source Type: Notification Generator Status Universe: SQG Generator Status: Small Quantity Generator NAICS1: BEVERAGE MANUFACTURING Active Site Indicator: H---- Owner Name: SHASTA BEVERAGE INC In Handler Universes: Y In a Universe: Y Short Term Generator: N Importer Activity: N Mixed Waste Generator: N Transporter Activity: N Transfer Facility: N Recycler Activity: N Onsite Burner Exemption: N Furnace Exemption: N Underground Injection Activity: N Receives Waste From Off-site: N Universal Waste: N Universal Waste Destination Facility: N Used Oil Universe: NNNNNNN Federal Universal Waste: N Active Site Federally Regulated TSDF: ----- Active Site Converter TSDF: -----</p> <p>More Details Link</p>				

DATABASE	STATUS	DISTANCE	ELEVATION	MAP ID
County-Others-CA	Listed	0.16 miles NW	63 ft	190
SITE NAME			MAPS	ID
CASTILLO'S CRANKSHAFT SPECIAL			1, 4	029211-041822-LAC
ADDRESS			CITY	ZIP
14654 FIRESTONE BLVD			LA MIRADA	90638
DETAILS				
<p>Source of the list: County of Los Angeles Responsible Agency: Los Angeles Department of Public Works Industrial Waste & Stormwater Permits URL: http://ladpw.org/epd/OpenFileReview/Results.aspx?streetno=14654&streetdr=&streetname=FIRESTONE&zip=90638 File URL: http://ladpw.org/epd/OpenFileReview/DMSResults.aspx?fileno=041822 File Number: 029211-041822 Status: OPEN Status Description: Open File for record purposes. Type: Not Reported Type Description: Not Reported</p>				

DATABASE	STATUS	DISTANCE	ELEVATION	MAP ID
County-Others-CA	Listed	0.16 miles NW	63 ft	190
SITE NAME			MAPS	ID
SANCHEZ MACHINE CO			1, 4	029211-041823-LAC
ADDRESS			CITY	ZIP
14654 FIRESTONE BLVD			LA MIRADA	90638

DETAILS

Source of the list: County of Los Angeles
 Responsible Agency: Los Angeles Department of Public Works Industrial Waste & Stormwater Permits
 URL:
<http://ladpw.org/epd/OpenFileReview/Results.aspx?streetno=14654&streetdr=&streetname=FIRESTONE&zip=90638>
 File URL:
<http://ladpw.org/epd/OpenFileReview/DMSResults.aspx?fileno=041823>
 File Number: 029211-041823
 Status: OPEN
 Status Description: Open File for record purposes.
 Type: Not Reported
 Type Description: Not Reported

DATABASE	STATUS	DISTANCE	ELEVATION	MAP ID
CRSP-CA	Listed	0.16 miles NW	63 ft	190
SITE NAME			MAPS	ID
SM SANCHEZ MACHINE			1 , 4	68396
ADDRESS			CITY	ZIP
14654 FIRESTONE BLVD			LA MIRADA	90638

DETAILS

Site Regulated Program Information

Site ID: 68396

Site EI ID: 10279363

Agency Provided Latitude: 33.877979

Agency Provided Longitude: -118.019241

Program Description: Hazardous Waste Generator

Evaluation Information

Evaluation Date: 8/6/2018

Violations Found? (Y/N): No

Evaluation General Type: Other/Unknown

Evaluation Type: Other, not routine, done by local agency

Evaluation Note(s): Not Reported

Evaluation Division: Los Angeles County Fire Department

Evaluation Program: HW

Evaluation Source: CERS

Evaluation Date: 1/18/2017

Violations Found? (Y/N): Yes

Evaluation General Type: Compliance Evaluation Inspection

Evaluation Type: Routine done by local agency

Evaluation Note(s): Not Reported

Evaluation Division: Los Angeles County Fire Department

Evaluation Program: HW

Evaluation Source: CERS

[More Details Link](#)

DATABASE	STATUS	DISTANCE	ELEVATION	MAP ID
Air-CA	Listed	0.16 miles S	95 ft	191
SITE NAME			MAPS	ID
CHERRY CLEANERS, INC.			1 , 4	SC AQMD-SC-171924
ADDRESS			CITY	ZIP
5402 BEACH BLVD			BUENA PARK	90621

DETAILS

Toxic Facility Information

Agency ID Desc: The first portion is the Air Quality District, the second portion is the County, the last is the Facility ID

Facility ID: 171924

Database Year: 2015

Air Basin: SC

County Code: 30

District Code: SC

District: SOUTH COAST AQMD

Facility SIC Code: 7216

COID: ORA

Prioritization Thresholds: Not Reported

Health Risk Assessment (HRA): Not Reported

Non-Cancer Chronic Hazard Index: Not Reported

Non-Cancer Acute Hazard Index: Not Reported

CHAPIS: Not Reported

CERR Code: Not Reported

Pollutant Information

: Not Reported

DATABASE	STATUS	DISTANCE	ELEVATION	MAP ID
AIR-DIST-CA	Listed	0.16 miles S	95 ft	191
SITE NAME			MAPS	ID
CHERRY CLEANER			1, 4	139773-SC
ADDRESS			CITY	ZIP
5402 BEACH BLVD			BUENA PARK	90621

DETAILS

District: South Coast AQMD
 Compliance URL:
http://www3.aqmd.gov/webappl/fim/prog/novnc.aspx?fac_id=139773
 Note: For additional Facility, Equipment, Emissions, Hearing Board or Transporation Plan Information click on different tabs.
 Facility Id: 139773
 County Code: OR
 County: Orange
 Facility Status Code: S
 Facility Status: SOLD
 Number of Employees: 2
 Location Zip Code Extension: Not Reported
 Facility Representative First Name: YI CHU
 Facility Representative Last Name: YON
 Location Area Code: 714
 Location Phone Number: 5235290
 Location Phone Extension: Not Reported
 Mailing Address: 5402 BEACH BLVD
 Mailing City: BUENA PARK
 Mailing State: CA
 Mailing Zip Code: 90621
 Mailing Zip Code Extension: Not Reported
 Mailing Area Code: 714
 Mailing Phone Number: 5235290
 Mailing Phone Extension: Not Reported
 Mailing Representative First Name: YI CHU
 Mailing Representative Last Name: YON

[More Details Link](#)

DATABASE	STATUS	DISTANCE	ELEVATION	MAP ID
AIR-DIST-CA	Listed	0.16 miles S	95 ft	191
SITE NAME			MAPS	ID
CHERRY CLEANERS			1, 4	55400-SC
ADDRESS			CITY	ZIP
5402 BEACH BLVD			BUENA PARK	90623

DETAILS

District: South Coast AQMD
 Compliance URL:
http://www3.aqmd.gov/webappl/fim/prog/novnc.aspx?fac_id=55400
 Note: For additional Facility, Equipment, Emissions, Hearing Board or Transporation Plan Information click on different tabs.
 Facility Id: 55400
 County Code: OR
 County: Orange
 Facility Status Code: S
 Facility Status: SOLD
 Number of Employees: 2
 Location Zip Code Extension: Not Reported
 Facility Representative First Name: SOO KYUNG
 Facility Representative Last Name: SHIN
 Location Area Code: 714
 Location Phone Number: 5235290
 Location Phone Extension: Not Reported
 Mailing Address: 5402 BEACH BLVD
 Mailing City: BUENA PARK
 Mailing State: CA
 Mailing Zip Code: 90623
 Mailing Zip Code Extension: Not Reported
 Mailing Area Code: 714
 Mailing Phone Number: 5235290
 Mailing Phone Extension: Not Reported
 Mailing Representative First Name: SOO KYUNG
 Mailing Representative Last Name: SHIN

[More Details Link](#)

DATABASE	STATUS	DISTANCE	ELEVATION	MAP ID
AIR-DIST-CA	Listed	0.16 miles S	95 ft	191
SITE NAME			MAPS	ID
CHERRY CLEANERS, KI S KIM DBA			1 , 4	134451-SC
ADDRESS			CITY	ZIP
5402 BEACH BLVD			BUENA PARK	90623

DETAILS

District: South Coast AQMD
 Compliance URL:
http://www3.aqmd.gov/webappl/fim/prog/novnc.aspx?fac_id=134451
 Note: For additional Facility, Equipment, Emissions, Hearing Board or Transporation Plan Information click on different tabs.
 Facility Id: 134451
 County Code: OR
 County: Orange
 Facility Status Code: S
 Facility Status: SOLD
 Number of Employees: 2
 Location Zip Code Extension: Not Reported
 Facility Representative First Name: KI S
 Facility Representative Last Name: KIM
 Location Area Code: 714
 Location Phone Number: 5235290
 Location Phone Extension: Not Reported
 Mailing Address: 5402 BEACH BLVD
 Mailing City: BUENA PARK
 Mailing State: CA
 Mailing Zip Code: 90623
 Mailing Zip Code Extension: Not Reported
 Mailing Area Code: 714
 Mailing Phone Number: 5235290
 Mailing Phone Extension: Not Reported
 Mailing Representative First Name: KI S
 Mailing Representative Last Name: KIM

[More Details Link](#)

DATABASE	STATUS	DISTANCE	ELEVATION	MAP ID
AIR-DIST-CA	Listed	0.16 miles S	95 ft	191
SITE NAME			MAPS	ID
CHERRY CLEANERS, INC.			1 , 4	171924-SC
ADDRESS			CITY	ZIP
5402 BEACH BLVD			BUENA PARK	90621

DETAILS

District: South Coast AQMD
 Compliance URL:
http://www3.aqmd.gov/webappl/fim/prog/novnc.aspx?fac_id=171924
 Note: For additional Facility, Equipment, Emissions, Hearing Board or Transporation Plan Information click on different tabs.
 Facility Id: 171924
 County Code: OR
 County: Orange
 Facility Status Code: A
 Facility Status: ACTIVE
 Number of Employees: 2
 Location Zip Code Extension: Not Reported
 Facility Representative First Name: ESTER
 Facility Representative Last Name: CHO
 Location Area Code: 714
 Location Phone Number: 7881112
 Location Phone Extension: Not Reported
 Mailing Address: 5402 BEACH BLVD
 Mailing City: BUENA PARK
 Mailing State: CA
 Mailing Zip Code: 90621
 Mailing Zip Code Extension: Not Reported
 Mailing Area Code: 714
 Mailing Phone Number: 7881112
 Mailing Phone Extension: Not Reported
 Mailing Representative First Name: ESTER
 Mailing Representative Last Name: CHO

[More Details Link](#)

DATABASE	STATUS	DISTANCE	ELEVATION	MAP ID
AIR-DIST-CA	Listed	0.16 miles S	95 ft	191
SITE NAME			MAPS	ID
CHERRY CLEANERS			1 , 4	146229-SC
ADDRESS			CITY	ZIP
5402 BEACH BLVD			BUENA PARK	90621

DETAILS

District: South Coast AQMD
 Compliance URL:
http://www3.aqmd.gov/webappl/fim/prog/novnc.aspx?fac_id=146229
 Note: For additional Facility, Equipment, Emissions, Hearing Board or Transporation Plan Information click on different tabs.
 Facility Id: 146229
 County Code: OR
 County: Orange
 Facility Status Code: S
 Facility Status: SOLD
 Number of Employees: 2
 Location Zip Code Extension: Not Reported
 Facility Representative First Name: HEEJOON
 Facility Representative Last Name: LEE
 Location Area Code: 714
 Location Phone Number: 5235290
 Location Phone Extension: Not Reported
 Mailing Address: 5402 BEACH BLVD
 Mailing City: BUENA PARK
 Mailing State: CA
 Mailing Zip Code: 90621
 Mailing Zip Code Extension: Not Reported
 Mailing Area Code: 714
 Mailing Phone Number: 5235290
 Mailing Phone Extension: Not Reported
 Mailing Representative First Name: HEEJOON
 Mailing Representative Last Name: LEE

[More Details Link](#)

DATABASE	STATUS	DISTANCE	ELEVATION	MAP ID
AIR-DIST-CA	Listed	0.16 miles S	95 ft	191
SITE NAME			MAPS	ID
CHERRY CLEANERS, YOUNG HWAN, CHO			1 , 4	160858-SC
ADDRESS			CITY	ZIP
5402 BEACH BLVD			BUENA PARK	90621

DETAILS

District: South Coast AQMD
 Compliance URL:
http://www3.aqmd.gov/webappl/fim/prog/novnc.aspx?fac_id=160858
 Note: For additional Facility, Equipment, Emissions, Hearing Board or Transporation Plan Information click on different tabs.
 Facility Id: 160858
 County Code: OR
 County: Orange
 Facility Status Code: S
 Facility Status: SOLD
 Number of Employees: 2
 Location Zip Code Extension: Not Reported
 Facility Representative First Name: YOUNG HWAN
 Facility Representative Last Name: CHO
 Location Area Code: 714
 Location Phone Number: 5235290
 Location Phone Extension: Not Reported
 Mailing Address: 5402 BEACH BLVD
 Mailing City: BUENA PARK
 Mailing State: CA
 Mailing Zip Code: 90621
 Mailing Zip Code Extension: Not Reported
 Mailing Area Code: 714
 Mailing Phone Number: 5235290
 Mailing Phone Extension: Not Reported
 Mailing Representative First Name: YOUNG HWAN
 Mailing Representative Last Name: CHO

[More Details Link](#)

DATABASE	STATUS	DISTANCE	ELEVATION	MAP ID
CERS-CA	Listed	0.16 miles S	95 ft	191
SITE NAME			MAPS	ID
CHERRY CLEANERS			1 , 4	10579057
ADDRESS			CITY	ZIP
5402 BEACH BLVD			BUENA PARK	90621

DETAILS

General Program & Facility Information

CERS ID: 10579057
 Facility ID: FA0060342
 Facility Regulator Key ID: FA0060342
 Organization Code: 90540193
 Business/Organization Name: CHERRY CLEANERS
 Multiple Jurisdictional Business? (Y/N): No
 Business Origin: EDT
 Count of Business' CERS User Accounts: 0
 Facility Count for Business: 1
 Last Submittal Date (any element): Not Reported
 Count of Submitted Elements: 0
 Remote Facility? (Y/N): No
 Small Quantity Generator Facility? (Y/N): No
 Local Facility Grouping: Not Reported

Facility Specific Information

Assessor Parcel Number (APN): Not Reported
 Number of Employees: Not Reported
 Property Owner Name: Not Reported
 Property Owner Phone Number: Not Reported
 Property Owner Mailing Address: Not Reported
 Property Owner Mailing City: Not Reported
 Property Owner Mailing State: Not Reported
 Property Owner Mailing Zip Code: Not Reported
 Property Owner Mailing Country: Not Reported

[More Details Link](#)

DATABASE	STATUS	DISTANCE	ELEVATION	MAP ID
Cleaners-CA	Listed	0.16 miles S	95 ft	191
SITE NAME			MAPS	ID
Cherry Cleaners			1, 4	10188
ADDRESS			CITY	ZIP
5402 Beach Blvd			Buena Park	90621

DETAILS

Facility and Program Information
 County: Orange
 Executive First Name: Eun
 Executive Last Name: Cho
 Professional Title: Not Reported
 Executive Title: Owner
 Executive Gender: Female
 ZIP Four: 1234
 Carrier Route: C044
 Delivery Point Barcode: 20
 Metro Area: LA-Long Bch, CA
 Neighborhood: Buena Park
 Phone Number Combined: (714) 523-5290
 Fax Number Combined: 0
 Toll Free Number Combined: 0
 Website: Not Reported
 Company Description: Not Reported
 Primary SIC Code: 721201
 Primary SIC Description: Cleaners
 Primary SIC Ad Size: Bold
 Primary SIC Year Appeared: 1984
 SIC Code 1: 721201
 SIC Code 1 Description: Cleaners
 SIC Code 1 Ad Size: Not Reported
 SIC Code 1 Year Appeared: Not Reported
 SIC Code 2: Not Reported
 SIC Code 2 Description: Not Reported

[More Details Link](#)

DATABASE	STATUS	DISTANCE	ELEVATION	MAP ID
County-Others-CA	Listed	0.16 miles S	95 ft	191
SITE NAME			MAPS	ID
CHERRY CLEANERS			1, 4	RO0003064-ORG
ADDRESS			CITY	ZIP
5402 BEACH BLVD			BUENA PARK	90621

DETAILS
<p>County: Orange Type: Industrial Site Cleanups Case ID: 02IC010 Record ID: RO0003064 Released Substance(s): PERCHLOROETHYLENE TRICHLOROETHYLENE Status Description: CLOSED Case Closed Date: 5/30/2003 Type of Closure: Closure certification issued</p>

DATABASE	STATUS	DISTANCE	ELEVATION	MAP ID
County-Others-CA	Listed	0.16 miles S	95 ft	191
SITE NAME			MAPS	ID
CHERRY CLEANERS			1, 4	FA0060342-ORG
ADDRESS			CITY	ZIP
5402 BEACH BLVD			BUENA PARK	90621

DETAILS
<p>County: Orange Responsible Agency: Orange County Environmental Health Type of Listing: Hazardous Waste Facilities Facility ID: FA0060342 Date Run: 7/13/2018 5:50 PM</p>

DATABASE	STATUS	DISTANCE	ELEVATION	MAP ID
DryCleaners-CA	Listed	0.16 miles S	95 ft	191
SITE NAME			MAPS	ID
CH SAMBO USA INC DBA CHERRY CLEANERS			1, 4	CAL000275252
ADDRESS			CITY	ZIP
5402 BEACH BLVD			BUENA PARK	906211234

DETAILS

EPA ID: CAL000275252
 Create Date: 10/2/2003 11:57:58 AM
 Facility Act Ind: N
 Inact Date: 6/30/2005 10:01:00 AM
 Facility Street2: Not Reported
 County: Orange
 Latitude: 33.882805
 Longitude: -117.996682
 Mailing Name: Not Reported
 Facility Mailing Address: 5402 BEACH BLVD
 Facility Mailing Address 2: Not Reported
 Facility Mailing City: BUENA PARK
 Facility Mailing State: CA
 Facility Mailing Zip Code: 906211234
 Region Code: 4
 Owner Name: MYUNG SOOK LEE
 Owner Address: 13416 VILLAGE DR
 Owner Address2: Not Reported
 Owner City: CERRITOS
 Owner State: CA
 Owner Zip Code: 907030000
 Owner Phone Number: 5628023929
 Owner Fax Number: Not Reported
 Contact Name: MYUNG SOOK LEE SACRETARY
 Contact Address: 21315 BLOOMFIELD AV # 101
 Contact Address2: Not Reported
 Contact City: LAKEWOOD

[More Details Link](#)

DATABASE	STATUS	DISTANCE	ELEVATION	MAP ID
DryCleaners-CA	Listed	0.16 miles S	95 ft	191
SITE NAME			MAPS	ID
CHERRY CLEANERS			1, 4	CAP000123711
ADDRESS			CITY	ZIP
5402 BEACH BLVD			BUENA PARK	90621

DETAILS

EPA ID: CAP000123711
 Create Date: 3/4/2003 8:07:30 AM
 Facility Act Ind: n
 Inact Date: 6/4/2003
 Facility Street2: Center Of Ste
 County: Orange
 Latitude: 33.882741
 Longitude: -117.996764
 Mailing Name: Not Reported
 Facility Mailing Address: 2200 W Florida Ave Ste 300
 Facility Mailing Address 2: Not Reported
 Facility Mailing City: Hemet
 Facility Mailing State: CA
 Facility Mailing Zip Code: 92545
 Region Code: 4
 Owner Name: Donahue Schriber
 Owner Address: 2200 W Florida Ave Ste 300
 Owner Address2: Not Reported
 Owner City: Hemet
 Owner State: CA
 Owner Zip Code: 92545
 Owner Phone Number: 9096527771
 Owner Fax Number: Not Reported
 Contact Name: Henry Avila
 Contact Address: 2200 W Florida Ave Ste 300
 Contact Address2: Not Reported
 Contact City: Hemet

[More Details Link](#)

DATABASE	STATUS	DISTANCE	ELEVATION	MAP ID
DryCleaners-CA	Listed	0.16 miles S	95 ft	191
SITE NAME			MAPS	ID
CHERRY CLEANERS			1 , 4	CAR000066068
ADDRESS			CITY	ZIP
5402 BEACH BLVD			BUENA PARK	90621

DETAILS

EPA ID: CAR000066068
 Create Date: 3/4/2003 8:07:30 AM
 Facility Act Ind: n
 Inact Date: 10/2/2003
 Facility Street2: Not Reported
 County: Orange
 Latitude: 33.882741
 Longitude: -117.996764
 Mailing Name: Not Reported
 Facility Mailing Address: 2200 W Florida Ave Ste 300
 Facility Mailing Address 2: Not Reported
 Facility Mailing City: Hemet
 Facility Mailing State: CA
 Facility Mailing Zip Code: 92545
 Region Code: 4
 Owner Name: Donahue Shriber
 Owner Address: 2200 W Florida Ave Ste 300
 Owner Address2: Not Reported
 Owner City: Hemet
 Owner State: CA
 Owner Zip Code: 92545
 Owner Phone Number: 9096527771
 Owner Fax Number: Not Reported
 Contact Name: Henry Avila
 Contact Address: 2200 W Florida Ave Ste 300
 Contact Address2: Not Reported
 Contact City: Hemet

[More Details Link](#)

DATABASE	STATUS	DISTANCE	ELEVATION	MAP ID
DryCleaners-CA	Listed	0.16 miles S	95 ft	191
SITE NAME			MAPS	ID
CHERRY CLEANERS			1, 4	CAL000344672
ADDRESS			CITY	ZIP
5402 BEACH BLVD			BUENA PARK	906211234

DETAILS

EPA ID: CAL000344672
 Create Date: 7/8/2009 1:29:32 PM
 Facility Act Ind: n
 Inact Date: 4/24/2012
 Facility Street2: Not Reported
 County: Orange
 Latitude: 33.882738
 Longitude: -117.996607
 Mailing Name: Not Reported
 Facility Mailing Address: 5402 BEACH BLVD
 Facility Mailing Address 2: Not Reported
 Facility Mailing City: BUENA PARK
 Facility Mailing State: CA
 Facility Mailing Zip Code: 906211234
 Region Code: 4
 Owner Name: YOUNG HWAN CHO
 Owner Address: 100 S SERANADO ST APT 59
 Owner Address2: Not Reported
 Owner City: ORANGE
 Owner State: CA
 Owner Zip Code: 928693949
 Owner Phone Number: 7144783488
 Owner Fax Number: 0000000000
 Contact Name: YOUNG HWAN CHO
 Contact Address: 100 S SERANADO ST APT 59
 Contact Address2: Not Reported
 Contact City: ORANGE

[More Details Link](#)

DATABASE	STATUS	DISTANCE	ELEVATION	MAP ID
DryCleaners-CA	Listed	0.16 miles S	95 ft	191
SITE NAME			MAPS	ID
CHERRY CLEANERS			1 , 4	CAL000333196
ADDRESS			CITY	ZIP
5402 BEACH BLVD			BUENA PARK	906211234

DETAILS

EPA ID: CAL000333196
 Create Date: 6/2/2008 8:37:27 AM
 Facility Act Ind: N
 Inact Date: 6/30/2008
 Facility Street2: Not Reported
 County: Orange
 Latitude: 33.882738
 Longitude: -117.996607
 Mailing Name: Not Reported
 Facility Mailing Address: 5402 BEACH BLVD
 Facility Mailing Address 2: Not Reported
 Facility Mailing City: BUENA PARK
 Facility Mailing State: CA
 Facility Mailing Zip Code: 906211234
 Region Code: 4
 Owner Name: YOUNG LEE
 Owner Address: 8335 E NORFOLK AVE
 Owner Address2: Not Reported
 Owner City: ORANGE
 Owner State: CA
 Owner Zip Code: 92867
 Owner Phone Number: 7144716525
 Owner Fax Number: Not Reported
 Contact Name: YOUNG LEE
 Contact Address: 8335 E NORFOLK AVE
 Contact Address2: Not Reported
 Contact City: ORANGE

[More Details Link](#)

DATABASE	STATUS	DISTANCE	ELEVATION	MAP ID
DryCleaners-CA	Listed	0.16 miles S	95 ft	191
SITE NAME			MAPS	ID
CHERRY CLEANERS			1, 4	CAL000021361
ADDRESS			CITY	ZIP
5402 BEACH BLVD			BUENA PARK	906210000

DETAILS

EPA ID: CAL000021361
 Create Date: 11/14/1989
 Facility Act Ind: N
 Inact Date: 6/30/2002
 Facility Street2: Not Reported
 County: Orange
 Latitude: 33.882741
 Longitude: -117.996764
 Mailing Name: Not Reported
 Facility Mailing Address: 5402 BEACH BLVD
 Facility Mailing Address 2: Not Reported
 Facility Mailing City: BUENA PARK
 Facility Mailing State: CA
 Facility Mailing Zip Code: 906210000
 Region Code: 4
 Owner Name: SOO KYUNG SHIN
 Owner Address: 5402 BEACH BLVD
 Owner Address2: Not Reported
 Owner City: BUENA PARK
 Owner State: CA
 Owner Zip Code: 906210000
 Owner Phone Number: 7145235290
 Owner Fax Number: Not Reported
 Contact Name: SOO KYUNG SHIN OWNER
 Contact Address: 5402 BEACH BLVD
 Contact Address2: Not Reported
 Contact City: BUENA PARK

[More Details Link](#)

DATABASE	STATUS	DISTANCE	ELEVATION	MAP ID
DryCleaners-CA	Listed	0.16 miles S	95 ft	191
SITE NAME			MAPS	ID
CHERRY CLEANERS			1, 4	CAL000004191
ADDRESS			CITY	ZIP
5402 BEACH BLVD			BUENA PARK	906211234

DETAILS

EPA ID: CAL000004191
 Create Date: 8/3/1993
 Facility Act Ind: n
 Inact Date: 10/2/2003
 Facility Street2: Not Reported
 County: Orange
 Latitude: 33.882805
 Longitude: -117.996682
 Mailing Name: Not Reported
 Facility Mailing Address: 5402 BEACH BLVD
 Facility Mailing Address 2: Not Reported
 Facility Mailing City: BUENA PARK
 Facility Mailing State: CA
 Facility Mailing Zip Code: 906211234
 Region Code: 4
 Owner Name: SOO KYUNG SHIN
 Owner Address: 5402 BEACH BLVD
 Owner Address2: Not Reported
 Owner City: BUENA PARK
 Owner State: CA
 Owner Zip Code: 906210000
 Owner Phone Number: 7145235290
 Owner Fax Number: Not Reported
 Contact Name: SOOK YUNG SHIN
 Contact Address: --
 Contact Address2: Not Reported
 Contact City: --

[More Details Link](#)

DATABASE	STATUS	DISTANCE	ELEVATION	MAP ID
DryCleaners-CA	Listed	0.16 miles S	95 ft	191
SITE NAME			MAPS	ID
CHERRY CLEANERS			1, 4	CAL000263833
ADDRESS			CITY	ZIP
5402 BEACH BLVD			BUENA PARK	90621

DETAILS

EPA ID: CAL000263833
 Create Date: 12/17/2002 4:35:32 PM
 Facility Act Ind: n
 Inact Date: 10/2/2003
 Facility Street2: Not Reported
 County: Orange
 Latitude: 33.882741
 Longitude: -117.996764
 Mailing Name: Not Reported
 Facility Mailing Address: 5402 BEACH BLVD
 Facility Mailing Address 2: Not Reported
 Facility Mailing City: BUENA PARK
 Facility Mailing State: CA
 Facility Mailing Zip Code: 90621
 Region Code: 4
 Owner Name: KI SUNG KIN
 Owner Address: 5402 BEACH BLVD
 Owner Address2: Not Reported
 Owner City: BUENA PARK
 Owner State: CA
 Owner Zip Code: 90621
 Owner Phone Number: 7047145235
 Owner Fax Number: Not Reported
 Contact Name: KI SUNG KIN
 Contact Address: 5402 BEACH BLVD
 Contact Address2: Not Reported
 Contact City: BUENA PARK

[More Details Link](#)

DATABASE	STATUS	DISTANCE	ELEVATION	MAP ID
DryCleaners-CA	Listed	0.16 miles S	95 ft	191
SITE NAME			MAPS	ID
CHERRY CLEANERS			1, 4	CAL000298876
ADDRESS			CITY	ZIP
5402 BEACH BLVD			BUENA PARK	90621

DETAILS

EPA ID: CAL000298876
 Create Date: 9/27/2005 2:21:21 PM
 Facility Act Ind: n
 Inact Date: 6/30/2008
 Facility Street2: Not Reported
 County: Orange
 Latitude: 33.882804
 Longitude: -117.996697
 Mailing Name: Not Reported
 Facility Mailing Address: 5402 BEACH BLVD
 Facility Mailing Address 2: Not Reported
 Facility Mailing City: BUENA PARK
 Facility Mailing State: CA
 Facility Mailing Zip Code: 90621
 Region Code: 4
 Owner Name: HEE JOON LEE
 Owner Address: 5402 BEACH BLVD
 Owner Address2: Not Reported
 Owner City: BUENA PARK
 Owner State: CA
 Owner Zip Code: 90621
 Owner Phone Number: 7145235290
 Owner Fax Number: Not Reported
 Contact Name: HEE JOON LEE
 Contact Address: 5402 BEACH BLVD
 Contact Address2: Not Reported
 Contact City: BUENA PARK

[More Details Link](#)

DATABASE	STATUS	DISTANCE	ELEVATION	MAP ID
DryCleaners-CA	Listed	0.16 miles S	95 ft	191
SITE NAME			MAPS	ID
CHERRY CLEANERS			1, 4	CAL000373890
ADDRESS			CITY	ZIP
5402 BEACH BLVD			BUENA PARK	90621

DETAILS

EPA ID: CAL000373890
 Create Date: 4/24/2012 2:18:43 PM
 Facility Act Ind: Y
 Inact Date: Not Reported
 Facility Street2: Not Reported
 County: Orange
 Latitude: 33.883364
 Longitude: -117.996109
 Mailing Name: Not Reported
 Facility Mailing Address: 5402 BEACH BLVD
 Facility Mailing Address 2: Not Reported
 Facility Mailing City: BUENA PARK
 Facility Mailing State: CA
 Facility Mailing Zip Code: 906210000
 Region Code: 4
 Owner Name: CHERRY CLEANERS, INC.
 Owner Address: 5402 BEACH BLVD
 Owner Address2: Not Reported
 Owner City: BUENA PARK
 Owner State: CA
 Owner Zip Code: 906210000
 Owner Phone Number: 7145235290
 Owner Fax Number: 7144418409
 Contact Name: ESTER CHO
 Contact Address: 5450 STANTON AVE APT C
 Contact Address2: Not Reported
 Contact City: BUENA PARK

[More Details Link](#)

DATABASE	STATUS	DISTANCE	ELEVATION	MAP ID
Hist-Cleaners	Listed	0.16 miles S	95 ft	191
SITE NAME			MAPS	ID
CHERRY CLEANERS			1 , 4	298154-PD
ADDRESS			CITY	ZIP
5402 BEACH BLVD			BUENA PARK	90621-1234
DETAILS				
Listing Year: 1997 SIC Category: CLEANERS SIC Code: 721201				

DATABASE	STATUS	DISTANCE	ELEVATION	MAP ID
Hist-Cleaners	Listed	0.16 miles S	95 ft	191
SITE NAME			MAPS	ID
Cherry Cleaners			1, 4	73976
ADDRESS			CITY	ZIP
5402 Beach Blvd			Buena Park	
DETAILS				
Site Added: 1/1/2013				

DATABASE	STATUS	DISTANCE	ELEVATION	MAP ID
RCRA-NON-US	Listed	0.16 miles S	95 ft	191
SITE NAME			MAPS	ID
CHERRY CLEANERS			1, 4	CAL000373890
ADDRESS			CITY	ZIP
5402 BEACH BLVD			BUENA PARK	90621

DETAILS

Additional details may be found online using the following link:

https://enviro.epa.gov/enviro/rcrainfoquery_3.facility_information?pgm_sys_id=CAL000373890

Source Type: Implementer

Generator Status Universe: N

Generator Status: Non-Generator

NAICS1: DRYCLEANING AND LAUNDRY SERVICES (EXCEPT COIN-OPERATED)

Active Site Indicator: H----

Owner Name: CHERRY CLEANERS, INC.

Operator Name: ESTER CHO

In Handler Universes: Y

In a Universe: Y

Short Term Generator: N

Importer Activity: N

Mixed Waste Generator: N

Transporter Activity: Y

Transfer Facility: N

Recycler Activity: N

Onsite Burner Exemption: N

Furnace Exemption: N

Underground Injection Activity: N

Receives Waste From Off-site: N

Universal Waste: N

Universal Waste Destination Facility: Y

Used Oil Universe: NNNNNNN

Federal Universal Waste: N

Active Site Federally Regulated TSDF: -----

[More Details Link](#)

DATABASE	STATUS	DISTANCE	ELEVATION	MAP ID
RCRA-SQG-US	Listed	0.16 miles S	95 ft	191
SITE NAME			MAPS	ID
CHERRY CLEANERS			1 , 4	CAR000066068
ADDRESS			CITY	ZIP
5402 BEACH BLVD			BUENA PARK	90621

DETAILS

Additional details may be found online using the following link:

https://enviro.epa.gov/enviro/rcrainfoquery_3.facility_information?pgm_sys_id=CAR000066068

Source Type: Implementer

Generator Status Universe: SQG

Generator Status: Small Quantity Generator

Active Site Indicator: H----

Owner Name: DONAHUE SHRIBER

In Handler Universes: Y

In a Universe: Y

Short Term Generator: N

Importer Activity: N

Mixed Waste Generator: N

Transporter Activity: N

Transfer Facility: N

Recycler Activity: N

Onsite Burner Exemption: N

Furnace Exemption: N

Underground Injection Activity: N

Receives Waste From Off-site: N

Universal Waste: N

Universal Waste Destination Facility: N

Used Oil Universe: NNNNNNN

Federal Universal Waste: N

Active Site Federally Regulated TSDF: -----

Active Site Converter TSDF: -----

Active Site State Regulated TSDF: -----

[More Details Link](#)

DATABASE	STATUS	DISTANCE	ELEVATION	MAP ID
Air-CA	Listed	0.16 miles S	58 ft	192
SITE NAME			MAPS	ID
PRIMA-TEX INDUSTRIES INC			1 , 4	SC AQMD-SC-96552
ADDRESS			CITY	ZIP
6237 DESCANSO CIR			BUENA PARK	90620

DETAILS

Toxic Facility Information

Agency ID Desc: The first portion is the Air Quality District, the second portion is the County, the last is the Facility ID

Facility ID: 96552

Database Year: 2015

Air Basin: SC

County Code: 30

District Code: SC

District: SOUTH COAST AQMD

Facility SIC Code: 2260

COID: ORA

Prioritization Thresholds: Not Reported

Health Risk Assessment (HRA): Not Reported

Non-Cancer Chronic Hazard Index: Not Reported

Non-Cancer Acute Hazard Index: Not Reported

CHAPIS: Not Reported

CERR Code: Not Reported

Pollutant Information

: Not Reported

DATABASE	STATUS	DISTANCE	ELEVATION	MAP ID
AIR-DIST-CA	Listed	0.16 miles S	58 ft	192
SITE NAME			MAPS	ID
PRIMA-TEX INDUSTRIES INC			1, 4	96552-SC
ADDRESS			CITY	ZIP
6237 DESCANSO CIR			BUENA PARK	90620

DETAILS

District: South Coast AQMD
 Compliance URL:
http://www3.aqmd.gov/webappl/fim/prog/novnc.aspx?fac_id=96552
 Note: For additional Facility, Equipment, Emissions, Hearing Board or Transportation Plan Information click on different tabs.
 Facility Id: 96552
 County Code: OR
 County: Orange
 Facility Status Code: A
 Facility Status: ACTIVE
 Number of Employees: 0
 Location Zip Code Extension: Not Reported
 Facility Representative First Name: RICHARD
 Facility Representative Last Name: GREER
 Location Area Code: 714
 Location Phone Number: 5216104
 Location Phone Extension: Not Reported
 Mailing Address: 6237 DESCANSO CIR
 Mailing City: BUENA PARK
 Mailing State: CA
 Mailing Zip Code: 90620
 Mailing Zip Code Extension: Not Reported
 Mailing Area Code: 714
 Mailing Phone Number: 5216104
 Mailing Phone Extension: Not Reported
 Mailing Representative First Name: RICHARD
 Mailing Representative Last Name: GREER

[More Details Link](#)

DATABASE	STATUS	DISTANCE	ELEVATION	MAP ID
CERS-CA	Listed	0.16 miles S	58 ft	192
SITE NAME			MAPS	ID
PRIMA-TEX INDUSTRIES			1 , 4	10540762
ADDRESS			CITY	ZIP
6237 DESCANSO CIR			BUENA PARK	90620

DETAILS

General Program & Facility Information

CERS ID: 10540762
 Facility ID: FA0028459
 Facility Regulator Key ID: FA0028459
 Organization Code: 90480913
 Business/Organization Name: PRIMA-TEX INDUSTRIES
 Multiple Jurisdictional Business? (Y/N): No
 Business Origin: EDT
 Count of Business' CERS User Accounts: 0
 Facility Count for Business: 1
 Last Submittal Date (any element): 11/18/2016 2:16:57 PM
 Count of Submitted Elements: 3
 Remote Facility? (Y/N): No
 Small Quantity Generator Facility? (Y/N): No
 Local Facility Grouping: Not Reported

Facility Specific Information

Assessor Parcel Number (APN): Not Reported
 Number of Employees: 0
 Property Owner Name: Not Reported
 Property Owner Phone Number: Not Reported
 Property Owner Mailing Address: Not Reported
 Property Owner Mailing City: Not Reported
 Property Owner Mailing State: Not Reported
 Property Owner Mailing Zip Code: Not Reported
 Property Owner Mailing Country: Not Reported

[More Details Link](#)

DATABASE	STATUS	DISTANCE	ELEVATION	MAP ID
County-Others-CA	Listed	0.16 miles S	58 ft	192
SITE NAME			MAPS	ID
PRIMA-TEX INDUSTRIES			1, 4	FA0028459-ORG
ADDRESS			CITY	ZIP
6237 DESCANSO CIR			BUENA PARK	90620

DETAILS

County: Orange
 Responsible Agency: Orange County Environmental Health
 Type of Listing: Hazardous Waste Facilities
 Facility ID: FA0028459
 Date Run: 7/13/2018 5:50 PM

DATABASE	STATUS	DISTANCE	ELEVATION	MAP ID
CRSP-CA	Listed	0.16 miles S	58 ft	192
SITE NAME			MAPS	ID
PRIMA-TEX INDUSTRIES			1, 4	412097
ADDRESS			CITY	ZIP
6237 DESCANSO CIR			BUENA PARK	90620

DETAILS

Site Regulated Program Information

Site ID: 412097

Site EI ID: 10540762

Agency Provided Latitude: 33.8691

Agency Provided Longitude: -118.02618

Program Description: Chemical Storage Facilities

Program Description: Hazardous Waste Generator

Evaluation Information

Evaluation Date: 10/26/2018

Violations Found? (Y/N): Yes

Evaluation General Type: Compliance Evaluation Inspection

Evaluation Type: Routine done by local agency

Evaluation Note(s): On site for routine hazardous materials and business emergency plan inspection. The inspection was conducted with Oliver Lojo. Observed the facility and inspected hazardous materials storage. The following materials were observed in amounts that meet or exceed the minimum volumes required for disclosure: - Approlon Black - CFT Blockout 6340 - CFT Discharge Base 897 - CFT Dye Gain - CFT Plastique white - Dyewash Breeze - FT16 Print Blanket Adhesive - Jantex Softener - Soapgen PND - Tricotex Black TK - Trigen Fixer NF - Trigen Thickener PT2 - Trigen Thickener WR - Trigen TNF-014 - Propane - Printassist LO - Ameritex 450 - Citric acid - Caustic soda - Defoamer - Waste Oil Please update chemical inventory with chemicals found on site. Remove Calsoft KGA Dispersion and 313 Polyvinyl Acetone Compound from the inventory. Add propane, Printassist LO, Ameritex 450, citric acid, caustic soda, defoamer, waste oil, and any other hazardous materials over 55 [Truncated]

Evaluation Division: Orange County Environmental Health

Evaluation Program: HMRRP

Evaluation Source: CERS

Evaluation Date: 10/26/2018

Violations Found? (Y/N): No

Evaluation General Type: Compliance Evaluation Inspection

Evaluation Type: Routine done by local agency

Evaluation Note(s): On site for a routine hazardous waste inspection. Consent to inspect and take any necessary photos was given by Oliver Lojo. Walked throughout the facility. Observed hazardous waste storage areas. Containers were closed and properly labeled. Manifests were available and reviewed. Employees are reported to be trained. Emergency plan is posted near office. No hazardous waste violations were observed this date.

Evaluation Division: Orange County Environmental Health

[More Details Link](#)

DATABASE	STATUS	DISTANCE	ELEVATION	MAP ID
RCRA-SQG-US	Listed	0.16 miles S	58 ft	192
SITE NAME			MAPS	ID
NORDIC EXPRESS REIGHT INC			1, 4	CAD982476574
ADDRESS			CITY	ZIP
6237 DESCANSO CIRCLE			BUENA PARK	90620

DETAILS

Additional details may be found online using the following link:

https://enviro.epa.gov/enviro/rcrainfoquery_3.facility_information?pgm_sys_id=CAD982476574

Source Type: Implementer

Generator Status Universe: SQG

Generator Status: Small Quantity Generator

Active Site Indicator: H----

Owner Name: CALIF CORP

Operator Name: NOT REQUIRED

In Handler Universes: Y

In a Universe: Y

Short Term Generator: N

Importer Activity: N

Mixed Waste Generator: N

Transporter Activity: N

Transfer Facility: N

Recycler Activity: N

Onsite Burner Exemption: N

Furnace Exemption: N

Underground Injection Activity: N

Receives Waste From Off-site: N

Universal Waste: N

Universal Waste Destination Facility: N

Used Oil Universe: NNNNNNN

Federal Universal Waste: N

Active Site Federally Regulated TSDF: -----

Active Site Converter TSDF: -----

[More Details Link](#)

DATABASE	STATUS	DISTANCE	ELEVATION	MAP ID
RCRA-NON-US	Listed	0.16 miles S	56 ft	193
SITE NAME			MAPS	ID
TRUCK PRO LLC			1, 4	CAL000429903
ADDRESS			CITY	ZIP
6245 DESCANSO CIRCLE			BUENA PARK	90620

DETAILS

Additional details may be found online using the following link:

https://enviro.epa.gov/enviro/rcrainfoquery_3.facility_information?pgm_sys_id=CAL000429903

Source Type: Implementer

Generator Status Universe: N

Generator Status: Non-Generator

NAICS1: AUTOMOTIVE PARTS AND ACCESSORIES STORES

Active Site Indicator: H----

Owner Name: TRUCKPRO LLC

Operator Name: JOE MCMURRAY

In Handler Universes: Y

In a Universe: Y

Short Term Generator: N

Importer Activity: N

Mixed Waste Generator: N

Transporter Activity: Y

Transfer Facility: N

Recycler Activity: N

Onsite Burner Exemption: N

Furnace Exemption: N

Underground Injection Activity: N

Receives Waste From Off-site: N

Universal Waste: N

Universal Waste Destination Facility: Y

Used Oil Universe: NNNNNNN

Federal Universal Waste: N

Active Site Federally Regulated TSDF: -----

[More Details Link](#)

DATABASE	STATUS	DISTANCE	ELEVATION	MAP ID
County-Others-CA	Listed	0.16 miles NW	63 ft	194
SITE NAME			MAPS	ID
WESTERN CHEMICAL			1 , 4	005114-I05307-LAC
ADDRESS			CITY	ZIP
14650 FIRESTONE BLVD			LA MIRADA	90638

DETAILS

Source of the list: County of Los Angeles
 Responsible Agency: Los Angeles Department of Public Works Industrial Waste & Stormwater Permits
 URL:
<http://ladpw.org/epd/OpenFileReview/Results.aspx?streetno=14650&streetdr=&streetname=FIRESTONE&zip=90638>
 File URL: Not Reported
 File Number: 005114-I05307
 Status: OPEN
 Status Description: Open File for record purposes.
 Type: Not Reported
 Type Description: Not Reported

DATABASE	STATUS	DISTANCE	ELEVATION	MAP ID
County-Others-CA	Listed	0.16 miles NW	63 ft	194
SITE NAME			MAPS	ID
ALL-TEX INKS CORP			1 , 4	005114-041821-LAC
ADDRESS			CITY	ZIP
14650 FIRESTONE BLVD			LA MIRADA	90638

DETAILS

Source of the list: County of Los Angeles
 Responsible Agency: Los Angeles Department of Public Works Industrial Waste & Stormwater Permits
 URL:
<http://ladpw.org/epd/OpenFileReview/Results.aspx?streetno=14650&streetdr=&streetname=FIRESTONE&zip=90638>
 File URL:
<http://ladpw.org/epd/OpenFileReview/DMSResults.aspx?fileno=041821>
 File Number: 005114-041821
 Status: OPEN
 Status Description: Open File for record purposes.
 Type: Not Reported
 Type Description: Not Reported

DATABASE	STATUS	DISTANCE	ELEVATION	MAP ID
County-Others-CA	Listed	0.16 miles NW	63 ft	194
SITE NAME			MAPS	ID
FINE FURNITURE MFG			1, 4	005114-035872-LAC
ADDRESS			CITY	ZIP
14650 FIRESTONE BLVD			LA MIRADA	90638
DETAILS				
<p>Source of the list: County of Los Angeles Responsible Agency: Los Angeles Department of Public Works Industrial Waste & Stormwater Permits URL: http://ladpw.org/epd/OpenFileReview/Results.aspx?streetno=14650&streetdr=&streetname=FIRESTONE&zip=90638 File URL: http://ladpw.org/epd/OpenFileReview/DMSResults.aspx?fileno=035872 File Number: 005114-035872 Status: OPEN Status Description: Open File for record purposes. Type: Not Reported Type Description: Not Reported</p>				

DATABASE	STATUS	DISTANCE	ELEVATION	MAP ID
HIST-R4-CA	Listed	0.16 miles NW	63 ft	194
SITE NAME			MAPS	ID
ALL-TEX INKS CORPORATION			1, 4	470-SLIC
ADDRESS			CITY	ZIP
14650 FIRESTONE BLVD			LA MIRADA	90638

DETAILS

Type: Active Slic
 Source of the list: Region 4 - Los Angeles Regional Water Quality Control Board
 SLIC_NO: 0909
 WDB_ID: Not Reported
 STAFF: AH
 STATUS: 1
 GWT_DEPTH: 15
 SUBSTANCE: VOCs
 PROGRAM_TY: SLIC
 RISK: 1
 RANK: Med
 BROWNFIELD: No
 LAT: 33.8786208905
 LONG: -118.019714805

DATABASE	STATUS	DISTANCE	ELEVATION	MAP ID
RCRA-NON-US	Listed	0.16 miles NW	63 ft	194
SITE NAME			MAPS	ID
ALL-TEX INKS CORP			1,4	CAL000197229
ADDRESS			CITY	ZIP
14650 FIRESTONE BLVD			LA MIRADA	90638

DETAILS

Additional details may be found online using the following link:

https://enviro.epa.gov/enviro/rcrainfoquery_3.facility_information?pgm_sys_id=CAL000197229

Source Type: Implementer

Generator Status Universe: N

Generator Status: Non-Generator

NAICS1: GRAPHIC DESIGN SERVICES

Active Site Indicator: H----

Owner Name: MONTRI KEYURANGGUL

Operator Name: MONTRI KEYURANGGUL

In Handler Universes: Y

In a Universe: Y

Short Term Generator: N

Importer Activity: N

Mixed Waste Generator: N

Transporter Activity: Y

Transfer Facility: N

Recycler Activity: N

Onsite Burner Exemption: N

Furnace Exemption: N

Underground Injection Activity: N

Receives Waste From Off-site: N

Universal Waste: N

Universal Waste Destination Facility: Y

Used Oil Universe: NNNNNNN

Federal Universal Waste: N

Active Site Federally Regulated TSDF: -----

[More Details Link](#)

DATABASE	STATUS	DISTANCE	ELEVATION	MAP ID
AIR-DIST-CA	Listed	0.17 miles NW	71 ft	195
SITE NAME			MAPS	ID
GRAND AMERICAN MILLWORK, INC.			1 , 4	60324-SC
ADDRESS			CITY	ZIP
15140 DESMAN RD			LA MIRADA	90638

DETAILS

District: South Coast AQMD
 Compliance URL:
http://www3.aqmd.gov/webappl/fim/prog/novnc.aspx?fac_id=60324
 Note: For additional Facility, Equipment, Emissions, Hearing Board or Transportation Plan Information click on different tabs.
 Facility Id: 60324
 County Code: LA
 County: Los Angeles
 Facility Status Code: A
 Facility Status: ACTIVE
 Number of Employees: 0
 Location Zip Code Extension: 5737
 Facility Representative First Name: Not Reported
 Facility Representative Last Name: Not Reported
 Location Area Code: Not Reported
 Location Phone Number: Not Reported
 Location Phone Extension: Not Reported
 Mailing Address: 15140 DESMAN RD
 Mailing City: LA MIRADA
 Mailing State: CA
 Mailing Zip Code: 90638
 Mailing Zip Code Extension: 5737
 Mailing Area Code: Not Reported
 Mailing Phone Number: Not Reported
 Mailing Phone Extension: Not Reported
 Mailing Representative First Name: Not Reported
 Mailing Representative Last Name: Not Reported

[More Details Link](#)

DATABASE	STATUS	DISTANCE	ELEVATION	MAP ID
County-Others-CA	Listed	0.17 miles NW	71 ft	195
SITE NAME			MAPS	ID
G A DOORS INC			1 , 4	026321-035850-LAC
ADDRESS			CITY	ZIP
15140 DESMAN RD			LA MIRADA	90638

DETAILS

Source of the list: County of Los Angeles
 Responsible Agency: Los Angeles Department of Public Works Industrial Waste & Stormwater Permits
 URL:
<http://ladpw.org/epd/OpenFileReview/Results.aspx?streetno=15140&streetdr=&streetname=DESMAN&zip=90638>
 File URL:
<http://ladpw.org/epd/OpenFileReview/DMSResults.aspx?fileno=035850>
 File Number: 026321-035850
 Status: OPEN
 Status Description: Open File for record purposes.
 Type: Not Reported
 Type Description: Not Reported

DATABASE	STATUS	DISTANCE	ELEVATION	MAP ID
AIR-DIST-CA	Listed	0.17 miles NW	62 ft	196
SITE NAME			MAPS	ID
BADGER PAPERBOARD CALIFORNIA, LLC			1 , 4	179878-SC
ADDRESS			CITY	ZIP
14657 INDUSTRY CIR			LA MIRADA	90638

DETAILS

District: South Coast AQMD
 Compliance URL:
http://www3.aqmd.gov/webappl/fim/prog/novnc.aspx?fac_id=179878
 Note: For additional Facility, Equipment, Emissions, Hearing Board or Transporation Plan Information click on different tabs.
 Facility Id: 179878
 County Code: LA
 County: Los Angeles
 Facility Status Code: A
 Facility Status: ACTIVE
 Number of Employees: 11
 Location Zip Code Extension: Not Reported
 Facility Representative First Name: JORGE
 Facility Representative Last Name: GALVEZ
 Location Area Code: 562
 Location Phone Number: 3211801
 Location Phone Extension: Not Reported
 Mailing Address: P.O. BOX 160
 Mailing City: FREDONIA
 Mailing State: WI
 Mailing Zip Code: 53021
 Mailing Zip Code Extension: Not Reported
 Mailing Area Code: 562
 Mailing Phone Number: 3211801
 Mailing Phone Extension: Not Reported
 Mailing Representative First Name: JORGE
 Mailing Representative Last Name: GALVEZ

[More Details Link](#)

DATABASE	STATUS	DISTANCE	ELEVATION	MAP ID
AIR-DIST-CA	Listed	0.17 miles NW	62 ft	196
SITE NAME			MAPS	ID
FLEXIBLE TECH, AUTOMATION INDUSTRIES DIV			1, 4	3500-SC
ADDRESS			CITY	ZIP
14657 INDUSTRY CIR			LA MIRADA	90638

DETAILS

District: South Coast AQMD
 Compliance URL:
http://www3.aqmd.gov/webappl/fim/prog/novnc.aspx?fac_id=3500
 Note: For additional Facility, Equipment, Emissions, Hearing Board or Transportation Plan Information click on different tabs.
 Facility Id: 3500
 County Code: LA
 County: Los Angeles
 Facility Status Code: S
 Facility Status: SOLD
 Number of Employees: 0
 Location Zip Code Extension: 5867
 Facility Representative First Name: KEN
 Facility Representative Last Name: HARRIS
 Location Area Code: 714
 Location Phone Number: 5231804
 Location Phone Extension: Not Reported
 Mailing Address: 14657 INDUSTRY CIR
 Mailing City: LA MIRADA
 Mailing State: CA
 Mailing Zip Code: 90638
 Mailing Zip Code Extension: 5867
 Mailing Area Code: 714
 Mailing Phone Number: 5231804
 Mailing Phone Extension: Not Reported
 Mailing Representative First Name: KEN
 Mailing Representative Last Name: HARRIS

[More Details Link](#)

DATABASE	STATUS	DISTANCE	ELEVATION	MAP ID
AIR-DIST-CA	Listed	0.17 miles NW	62 ft	196
SITE NAME			MAPS	ID
SMITH INDUSTRIES, FLEXIBLE TECH SUB			1, 4	90955-SC
ADDRESS			CITY	ZIP
14657 INDUSTRY CIR			LA MIRADA	90638

DETAILS

District: South Coast AQMD
 Compliance URL:
http://www3.aqmd.gov/webappl/fim/prog/novnc.aspx?fac_id=90955
 Note: For additional Facility, Equipment, Emissions, Hearing Board or Transportation Plan Information click on different tabs.
 Facility Id: 90955
 County Code: LA
 County: Los Angeles
 Facility Status Code: A
 Facility Status: ACTIVE
 Number of Employees: 40
 Location Zip Code Extension: Not Reported
 Facility Representative First Name: GERALD
 Facility Representative Last Name: COOK
 Location Area Code: 714
 Location Phone Number: 5231804
 Location Phone Extension: Not Reported
 Mailing Address: P O BOX 888 CIR
 Mailing City: ABBEVILLE
 Mailing State: SC
 Mailing Zip Code: 29620
 Mailing Zip Code Extension: Not Reported
 Mailing Area Code: 714
 Mailing Phone Number: 5231804
 Mailing Phone Extension: Not Reported
 Mailing Representative First Name: GERALD
 Mailing Representative Last Name: COOK

[More Details Link](#)

DATABASE	STATUS	DISTANCE	ELEVATION	MAP ID
County-Others-CA	Listed	0.17 miles NW	62 ft	196
SITE NAME			MAPS	ID
AUTOMATION INDUSTRIES INC			1, 4	005086-005278-LAC
ADDRESS			CITY	ZIP
14657 INDUSTRY CIR			LA MIRADA	90638

DETAILS

Source of the list: County of Los Angeles
 Responsible Agency: Los Angeles Department of Public Works Industrial Waste & Stormwater Permits
 URL:
<http://ladpw.org/epd/OpenFileReview/Results.aspx?streetno=14657&streetdr=&streetname=INDUSTRY&zip=90638>
 File URL: Not Reported
 File Number: 005086-005278
 Status: REM
 Status Description: Removed File. File does not have an active permit.
 Type: Not Reported
 Type Description: Not Reported

DATABASE	STATUS	DISTANCE	ELEVATION	MAP ID
County-Others-CA	Listed	0.17 miles NW	62 ft	196
SITE NAME			MAPS	ID
NATIONAL SIGNAL INC			1 , 4	005086-035807-LAC
ADDRESS			CITY	ZIP
14657 INDUSTRY CIR			LA MIRADA	90638

DETAILS

Source of the list: County of Los Angeles
 Responsible Agency: Los Angeles Department of Public Works Industrial Waste & Stormwater Permits
 URL:
<http://ladpw.org/epd/OpenFileReview/Results.aspx?streetno=14657&streetdr=&streetname=INDUSTRY&zip=90638>
 File URL:
<http://ladpw.org/epd/OpenFileReview/DMSResults.aspx?fileno=035807>
 File Number: 005086-035807
 Status: CLOS
 Status Description: Closed File. File no longer has an active permit.
 Type: S
 Type Description: Stormwater File

DATABASE	STATUS	DISTANCE	ELEVATION	MAP ID
County-Others-CA	Listed	0.17 miles NW	62 ft	196
SITE NAME			MAPS	ID
AUTOMATION INDUSTRIES INC			1, 4	005086-I05278-LAC
ADDRESS			CITY	ZIP
14657 INDUSTRY CIR			LA MIRADA	90638
DETAILS				
<p>Source of the list: County of Los Angeles Responsible Agency: Los Angeles Department of Public Works Industrial Waste & Stormwater Permits URL: http://ladpw.org/epd/OpenFileReview/Results.aspx?streetno=14657&streetdr=&streetname=INDUSTRY&zip=90638 File URL: http://ladpw.org/epd/OpenFileReview/DMSResults.aspx?fileno=I05278 File Number: 005086-I05278 Status: CLOS Status Description: Closed File. File no longer has an active permit. Type: I Type Description: Industrial Waste File</p> <p>Source of the list: County of Los Angeles Responsible Agency: Los Angeles Department of Public Works Industrial Waste & Stormwater Permits URL: http://ladpw.org/epd/OpenFileReview/Results.aspx?streetno=14657&streetdr=&streetname=INDUSTRY&zip=90638 File URL: Not Reported File Number: 005086-I05278 Status: CLOS Status Description: Closed File. File no longer has an active permit. Type: I Type Description: Industrial Waste File</p>				

DATABASE	STATUS	DISTANCE	ELEVATION	MAP ID
CRSP-CA	Listed	0.17 miles NW	62 ft	196
SITE NAME			MAPS	ID
FLEXIBLE TECH AUTOMATION INDU			1, 4	468254
ADDRESS			CITY	ZIP
14657 INDUSTRY CIRCLE			LA MIRADA	90638-5816

DETAILS

Site Regulated Program Information

Site ID: 468254

Site EI ID: 110001177618

Agency Provided Latitude: 33.87626

Agency Provided Longitude: -118.02048

Program Description: US EPA Air Emission Inventory System (EIS)

Evaluation Information

: Not Reported

: Violation Information

: Not Reported

: Enforcement Information

: Not Reported

: Chemical Information

: Not Reported

: Coordinate Information

: Not Reported

:

DATABASE	STATUS	DISTANCE	ELEVATION	MAP ID
Hist-CalFID-CA	Listed	0.17 miles NW	62 ft	196
SITE NAME			MAPS	ID
FLEXIBLE TECH, AUTOMATION INDU			1, 4	5713159
ADDRESS			CITY	ZIP
14657 INDUSTRY CIR			LA MIRADA	906380000
DETAILS				
Reported Date: 1998				

DATABASE	STATUS	DISTANCE	ELEVATION	MAP ID
Hist-CalFID-CA	Listed	0.17 miles NW	62 ft	196
SITE NAME			MAPS	ID
1X FLEXIBLE TECHNOLOGIES INCORPORATED			1, 4	1258599
ADDRESS			CITY	ZIP
14657 INDUSTRY CIR			LA MIRADA	906380000
DETAILS				
Reported Date: 1998				

DATABASE	STATUS	DISTANCE	ELEVATION	MAP ID
HIST-R4-CA	Listed	0.17 miles NW	62 ft	196
SITE NAME			MAPS	ID
FLEXIBLE TECHNOLOGY			1, 4	452-SLIC
ADDRESS			CITY	ZIP
14657 INDUSTRY CIRCLE			LA MIRADA	90638
DETAILS				
Type: Active Slc Source of the list: Region 4 - Los Angeles Regional Water Quality Control Board SLIC_NO: 0885 WDB_ID: Not Reported STAFF: AH STATUS: 1 GWT_DEPTH: 30 SUBSTANCE: VOCs PROGRAM_TY: SLIC RISK: Not Reported RANK: Low BROWNFIELD: No LAT: 33.8764797251 LONG: -118.020385547				

DATABASE	STATUS	DISTANCE	ELEVATION	MAP ID
Hist-UST-CA	Listed	0.17 miles NW	62 ft	196
SITE NAME			MAPS	ID
FLEXIBLE TECHNOLOGIES			1, 4	231701
ADDRESS			CITY	ZIP
14657 INDUSTRY CIRCLE			LA MIRADA	90638
DETAILS				
<p>Note: ID has been assigned by ERS</p> <p>Tank Details:</p> <p>http://geotracker.waterboards.ca.gov/ustpdfs/pdf/00027C76.pdf</p> <p>County: Los Angeles</p>				

DATABASE	STATUS	DISTANCE	ELEVATION	MAP ID
RCRA-LQG-US	Listed	0.17 miles NW	62 ft	196
SITE NAME			MAPS	ID
FLEXIBLE TECHNOLOGIES INC			1, 4	CAR000073254
ADDRESS			CITY	ZIP
14657 INDUSTRY CIRCLE			LA MIRADA	90638

DETAILS

Additional details may be found online using the following link:

https://enviro.epa.gov/enviro/rcrainfoquery_3.facility_information?pgm_sys_id=CAR000073254

Source Type: Notification

Generator Status Universe: LQG

Generator Status: Large Quantity Generator

NAICS1: ALL OTHER PLASTICS PRODUCT MANUFACTURING

Active Site Indicator: H----

Owner Name: CIRCLE ASSOCIATES

Operator Name: FLEXIBLE TECHNOLOGIES

In Handler Universes: Y

In a Universe: Y

Short Term Generator: N

Importer Activity: N

Mixed Waste Generator: N

Transporter Activity: N

Transfer Facility: N

Recycler Activity: N

Onsite Burner Exemption: N

Furnace Exemption: N

Underground Injection Activity: N

Receives Waste From Off-site: N

Universal Waste: N

Universal Waste Destination Facility: N

Used Oil Universe: NNNNNNN

Federal Universal Waste: N

Active Site Federally Regulated TSDF: -----

[More Details Link](#)

DATABASE	STATUS	DISTANCE	ELEVATION	MAP ID
AIR-DIST-CA	Listed	0.17 miles SE	92 ft	197
SITE NAME			MAPS	ID
SUNKIR INC/THE CLEANERS			1, 4	127479-SC
ADDRESS			CITY	ZIP
5329 BEACH BLVD			BUENA PARK	90621

DETAILS

District: South Coast AQMD
 Compliance URL:
http://www3.aqmd.gov/webappl/fim/prog/novnc.aspx?fac_id=127479
 Note: For additional Facility, Equipment, Emissions, Hearing Board or Transporation Plan Information click on different tabs.
 Facility Id: 127479
 County Code: OR
 County: Orange
 Facility Status Code: I
 Facility Status: INACTIVE
 Number of Employees: 5
 Location Zip Code Extension: Not Reported
 Facility Representative First Name: HITESH
 Facility Representative Last Name: PATEL
 Location Area Code: 310
 Location Phone Number: 9936334
 Location Phone Extension: Not Reported
 Mailing Address: 5329 BEACH BLVD
 Mailing City: BUENA PARK
 Mailing State: CA
 Mailing Zip Code: 90621
 Mailing Zip Code Extension: Not Reported
 Mailing Area Code: 310
 Mailing Phone Number: 9936334
 Mailing Phone Extension: Not Reported
 Mailing Representative First Name: HITESH
 Mailing Representative Last Name: PATEL

[More Details Link](#)

DATABASE	STATUS	DISTANCE	ELEVATION	MAP ID
DryCleaners-CA	Listed	0.17 miles SE	92 ft	197
SITE NAME			MAPS	ID
AT THE CLEANERS			1 , 4	CAL000286642
ADDRESS			CITY	ZIP
5329 BEACH BLVD			BUENA PARK	90621

DETAILS

EPA ID: CAL000286642
 Create Date: 9/21/2004 2:40:54 PM
 Facility Act Ind: N
 Inact Date: 6/30/2008
 Facility Street2: Not Reported
 County: Orange
 Latitude: 33.883537
 Longitude: -117.996393
 Mailing Name: Not Reported
 Facility Mailing Address: 5329 BEACH BLVD
 Facility Mailing Address 2: Not Reported
 Facility Mailing City: BUENA PARK
 Facility Mailing State: CA
 Facility Mailing Zip Code: 90621
 Region Code: 4
 Owner Name: MI YOUNG SHIN
 Owner Address: 5329 BEACH BLVD
 Owner Address2: Not Reported
 Owner City: BUENA PARK
 Owner State: CA
 Owner Zip Code: 90621
 Owner Phone Number: 7145219911
 Owner Fax Number: Not Reported
 Contact Name: MI YOUNG SHIN
 Contact Address: 5329 BEACH BLVD
 Contact Address2: Not Reported
 Contact City: BUENA PARK

[More Details Link](#)

DATABASE	STATUS	DISTANCE	ELEVATION	MAP ID
DryCleaners-CA	Listed	0.17 miles SE	92 ft	197
SITE NAME			MAPS	ID
AT THE CLEANERS			1, 4	CAL000327091
ADDRESS			CITY	ZIP
5329 BEACH BLVD			BUENA PARK	906211231

DETAILS

EPA ID: CAL000327091
 Create Date: 11/27/2007 9:45:18 AM
 Facility Act Ind: N
 Inact Date: 6/30/2012
 Facility Street2: Not Reported
 County: Orange
 Latitude: 33.883475
 Longitude: -117.996298
 Mailing Name: Not Reported
 Facility Mailing Address: 5329 BEACH BLVD
 Facility Mailing Address 2: Not Reported
 Facility Mailing City: BUENA PARK
 Facility Mailing State: CA
 Facility Mailing Zip Code: 906211231
 Region Code: 4
 Owner Name: WON YOO
 Owner Address: 5500 BEVERLY LN
 Owner Address2: Not Reported
 Owner City: YORBA LINDA
 Owner State: CA
 Owner Zip Code: 928875625
 Owner Phone Number: 7146920549
 Owner Fax Number: 0000000000
 Contact Name: WON YOO
 Contact Address: 5329 BEACH BLVD
 Contact Address2: Not Reported
 Contact City: BUENA PARK

[More Details Link](#)

DATABASE	STATUS	DISTANCE	ELEVATION	MAP ID
County-Others-CA	Listed	0.17 miles NW	112 ft	198
SITE NAME			MAPS	ID
AUGUSTIN'S INTERNATIONAL CO			1, 4	029128-041610-LAC
ADDRESS			CITY	ZIP
15609 ALONDRA BLVD			LA MIRADA	90638

DETAILS

Source of the list: County of Los Angeles
 Responsible Agency: Los Angeles Department of Public Works Industrial Waste & Stormwater Permits
 URL:
<http://ladpw.org/epd/OpenFileReview/Results.aspx?streetno=15609&streetdr=&streetname=ALONDRA&zip=90638>
 File URL:
<http://ladpw.org/epd/OpenFileReview/DMSResults.aspx?fileno=041610>
 File Number: 029128-041610
 Status: OPEN
 Status Description: Open File for record purposes.
 Type: Not Reported
 Type Description: Not Reported

DATABASE	STATUS	DISTANCE	ELEVATION	MAP ID
CERS-CA	Listed	0.17 miles S	92 ft	199
SITE NAME			MAPS	ID
SUPER 1 HANNAM			1, 4	10547299
ADDRESS			CITY	ZIP
5301 BEACH BLVD			BUENA PARK	90621

DETAILS

General Program & Facility Information

CERS ID: 10547299
 Facility ID: FA0037320
 Facility Regulator Key ID: FA0037320
 Organization Code: 90490753
 Business/Organization Name: SUPER 1 HANNAM
 Multiple Jurisdictional Business? (Y/N): No
 Business Origin: EDT
 Count of Business' CERS User Accounts: 0
 Facility Count for Business: 1
 Last Submittal Date (any element): Not Reported
 Count of Submitted Elements: 0
 Remote Facility? (Y/N): No
 Small Quantity Generator Facility? (Y/N): No
 Local Facility Grouping: Not Reported

Facility Specific Information

Assessor Parcel Number (APN): Not Reported
 Number of Employees: Not Reported
 Property Owner Name: Not Reported
 Property Owner Phone Number: Not Reported
 Property Owner Mailing Address: Not Reported
 Property Owner Mailing City: Not Reported
 Property Owner Mailing State: Not Reported
 Property Owner Mailing Zip Code: Not Reported
 Property Owner Mailing Country: Not Reported

[More Details Link](#)

DATABASE	STATUS	DISTANCE	ELEVATION	MAP ID
County-LUST-Closed-CA	Closed	0.17 miles S	92 ft	199
SITE NAME			MAPS	ID
KMART			1, 4	RO0002772-ORG
ADDRESS			CITY	ZIP
5301 BEACH BLVD			BUENA PARK	90620

DETAILS
<p>County: Orange Record ID: RO0002772 Case ID: 86UT082</p> <p>Case Closed Date: 8/18/1986 Type of Closure: Closure certification issued Status: Not Reported Case Type Code: U Released Substance: Waste oil/Used oil</p>

DATABASE	STATUS	DISTANCE	ELEVATION	MAP ID
CRSP-CA	Listed	0.17 miles S	92 ft	199
SITE NAME			MAPS	ID
KMART			1 , 4	198488
ADDRESS			CITY	ZIP
5301 BEACH			BUENA PARK	90620

DETAILS
<p>Site Regulated Program Information Site ID: 198488 Site EI ID: T0605900162 Agency Provided Latitude: 33.884658 Agency Provided Longitude: -117.995505</p> <p>Program Description: Leaking Underground Storage Tank Cleanup Site</p> <p>Evaluation Information : Not Reported :Violation Information : Not Reported :Enforcement Information : Not Reported :Chemical Information : Not Reported :Coordinate Information : Not Reported :</p>

DATABASE	STATUS	DISTANCE	ELEVATION	MAP ID
CRSP-CA	Listed	0.17 miles S	92 ft	199
SITE NAME			MAPS	ID
SUPER 1 HANNAM			1, 4	446617
ADDRESS			CITY	ZIP
5301 BEACH BLVD			BUENA PARK	90621
DETAILS				
<p>Site Regulated Program Information Site ID: 446617 Site EI ID: 10547299 Agency Provided Latitude: 33.883034 Agency Provided Longitude: -117.996797</p> <p>Program Description: Chemical Storage Facilities</p> <p>Evaluation Information Evaluation Date: 11/27/2018 Violations Found? (Y/N): Yes Evaluation General Type: Compliance Evaluation Inspection Evaluation Type: Routine done by local agency Evaluation Note(s): On site for routine hazardous materials and business emergency plan inspection. The inspection was conducted with Mr Kang. Observed the facility and inspected hazardous materials storage. The following materials were observed in amounts that meet or exceed the minimum volumes required for disclosure: - Refrigerant 407c - Refrigerant 404a REQUIREMENT FOR ELECTRONIC SUBMITTAL OF HMBEP DOCUMENTS: This report serves as notice that the facility must submit the following documents electronically within 30 days of this report: - Business Activities - Owner/Operator Information - Hazardous Materials Inventory - Site Map - Emergency Response Plan - Employee Training Plan The facility is responsible for identifying all hazardous materials, to include hazardous wastes, which are above disclosure thresholds. If there is a change in the type or amount of chemicals that are maintained on site, please submit revised documents (electronically) within 30 days of the [Truncated] Evaluation Division: Orange County Environmental Health Evaluation Program: HMRRP Evaluation Source: CERS</p> <p>Evaluation Date: 7/18/2016 Violations Found? (Y/N): No Evaluation General Type: Other/Unknown Evaluation Type: Other, not routine, done by local agency Evaluation Note(s): For your chemical "R-404a" for your maximum daily amount, it should be at least the size of your largest container, for your average daily amount it would be the average daily amount you have stored on-site. For example, if you have three 55 gallon drums of a chemical, your largest container size would be 55, your maximum daily amount would be 165 gallons, and your average daily amount would probably be around 90 gallons. Also, will you please add a CAS# for each of the mixture components. Also, please add Propane to your submission. For your emergency response completely fill out sections c. through f., For your employee training program, you should have an annual training for safety and evacuation procedures. Please update your site map to include electrical, gas, and water shutoffs, emergency staging area, chemical location, and location of emergency response equipment. If you have any questions please contact me at anesbit@ochca.com or 714-640-4249. Thank [Truncated] Evaluation Division: Orange County Environmental Health Evaluation Program: HMRRP Evaluation Source: CERS</p> <p>More Details Link</p>				

DATABASE	STATUS	DISTANCE	ELEVATION	MAP ID
Hist-LUSTIS-CA	Listed	0.17 miles S	92 ft	199
SITE NAME			MAPS	ID
K-MART STORE #4250			1, 4	933110
ADDRESS			CITY	ZIP
5301 BEACH BOULEVARD			BUENA PARK	90621
DETAILS				
Reported Date: 1998				

DATABASE	STATUS	DISTANCE	ELEVATION	MAP ID
Hist-Regional-Other-CA	Listed	0.17 miles S	92 ft	199
SITE NAME			MAPS	ID
K-MART			1, 4	933110
ADDRESS			CITY	ZIP
5301 BEACH BLVD			BUENA PARK	90620
DETAILS				
Reported Date: 1998 List: Orange County-Groundwater Cleanup Program Agency: Orange County Health Care Agency				

DATABASE	STATUS	DISTANCE	ELEVATION	MAP ID
Hist-Regional-UST-CA	Listed	0.17 miles S	92 ft	199
SITE NAME			MAPS	ID
K-MART STORE #4250			1, 4	933110
ADDRESS			CITY	ZIP
5301 BEACH BOULEVARD			BUENA PARK	

DETAILS				
<p>Reported Date: 1998</p> <p>List: Region #8-Santa Ana Regional Underground Tank Database List</p> <p>Agency: Regional Water Quality Control Board, Region #8</p>				

DATABASE	STATUS	DISTANCE	ELEVATION	MAP ID
Hist-UST-CA	Listed	0.17 miles S	92 ft	199
SITE NAME			MAPS	ID
KMART ENTERPRISES			1 , 4	243665
ADDRESS			CITY	ZIP
5301 BEACH BLVD			BUENA PARK	90620

DETAILS				
<p>Note: ID has been assigned by ERS</p> <p>Tank Details:</p> <p>http://geotracker.waterboards.ca.gov/ustpdfs/pdf/0002EA9C.pdf</p> <p>County: Orange</p>				

DATABASE	STATUS	DISTANCE	ELEVATION	MAP ID
LUST-Closed-CA	Completed - Case Closed	0.17 miles S	92 ft	199
SITE NAME			MAPS	ID
KMART			1 , 4	T0605900162
ADDRESS			CITY	ZIP
5301 BEACH			BUENA PARK	90620

DETAILS

Sites Details

URL:

http://geotracker.waterboards.ca.gov/profile_report.asp?global_id=T0605900162

Global ID: T0605900162

Case Type: LUST Cleanup Site

Status: Completed - Case Closed

Status Date: Not Reported

CUF Case: NO

Lead Agency: ORANGE COUNTY LOP

Case Worker: DB

Local Agency: ORANGE COUNTY LOP

RB Case Number: 083000212T

Loc Case Number: 86UT082

File Location: Local Agency

Potential Contaminants of Concern: Waste Oil / Motor / Hydraulic / Lubricating

Potential Media Affected: Under Investigation

Site History: Not Reported

Begin Date: 1986-08-18 00:00:00

How Discovered: Tank Closure

How Discovered Description: Not Reported

Stop Method: Close and Remove Tank

Stop Method Description: Not Reported

Agency Provided Latitude: 33.8846576

Agency Provided Longitude: -117.9955056

Regulatory Activities Details

[More Details Link](#)

DATABASE	STATUS	DISTANCE	ELEVATION	MAP ID
County-Others-CA	Listed	0.17 miles NW	59 ft	200
SITE NAME			MAPS	ID
HAGER MFG INC			1 , 4	029149-041685-LAC
ADDRESS			CITY	ZIP
14610 INDUSTRY PL			LA MIRADA	90638

DETAILS

Source of the list: County of Los Angeles
 Responsible Agency: Los Angeles Department of Public Works Industrial Waste & Stormwater Permits
 URL:
<http://ladpw.org/epd/OpenFileReview/Results.aspx?streetno=14610&streetdr=&streetname=INDUSTRY&zip=90638>
 File URL:
<http://ladpw.org/epd/OpenFileReview/DMSResults.aspx?fileno=041685>
 File Number: 029149-041685
 Status: OPEN
 Status Description: Open File for record purposes.
 Type: Not Reported
 Type Description: Not Reported

DATABASE	STATUS	DISTANCE	ELEVATION	MAP ID
County-Others-CA	Listed	0.17 miles S	63 ft	201
SITE NAME			MAPS	ID
CAMPING WORLD			1, 4	029139-041655-LAC
ADDRESS			CITY	ZIP
14900 FIRESTONE BLVD			LA MIRADA	90638

DETAILS

Source of the list: County of Los Angeles
 Responsible Agency: Los Angeles Department of Public Works Industrial Waste & Stormwater Permits
 URL:
<http://ladpw.org/epd/OpenFileReview/Results.aspx?streetno=14900&streetdr=&streetname=FIRESTONE&zip=90638>
 File URL:
<http://ladpw.org/epd/OpenFileReview/DMSResults.aspx?fileno=041655>
 File Number: 029139-041655
 Status: OPEN
 Status Description: Open File for record purposes.
 Type: Not Reported
 Type Description: Not Reported

DATABASE	STATUS	DISTANCE	ELEVATION	MAP ID
CRSP-CA	Listed	0.17 miles S	63 ft	201
SITE NAME			MAPS	ID
CAMPING WORLD LA MIRADA			1, 4	389273
ADDRESS			CITY	ZIP
14900 FIRESTONE BLVD			LA MIRADA	90638
DETAILS				
<p>Site Regulated Program Information</p> <p>Site ID: 389273</p> <p>Site EI ID: 10290166</p> <p>Agency Provided Latitude: 33.8846</p> <p>Agency Provided Longitude: -118.0267</p> <p>Program Description: Chemical Storage Facilities</p> <p>Program Description: Hazardous Waste Generator</p> <p>Evaluation Information</p> <p>Evaluation Date: 6/6/2018</p> <p>Violations Found? (Y/N): No</p> <p>Evaluation General Type: Other/Unknown</p> <p>Evaluation Type: Other, not routine, done by local agency</p> <p>Evaluation Note(s): Not Reported</p> <p>Evaluation Division: Los Angeles County Fire Department</p> <p>Evaluation Program: HMRRP</p> <p>Evaluation Source: CERS</p> <p>Evaluation Date: 5/29/2018</p> <p>Violations Found? (Y/N): Yes</p> <p>Evaluation General Type: Compliance Evaluation Inspection</p> <p>Evaluation Type: Routine done by local agency</p> <p>Evaluation Note(s): Martha Lehnen, General Manager</p> <p>Evaluation Division: Los Angeles County Fire Department</p> <p>More Details Link</p>				

DATABASE	STATUS	DISTANCE	ELEVATION	MAP ID
CRSP-CA	Listed	0.17 miles S	63 ft	201
SITE NAME			MAPS	ID
CITY OF LA MIRADA - AUTO CENTER WEST			1, 4	221567
ADDRESS			CITY	ZIP
FIRESTONE BLVD			LA MIRADA	90638
DETAILS				
<p>Site Regulated Program Information Site ID: 221567 Site EI ID: SLT43113111 Agency Provided Latitude: 33.885011 Agency Provided Longitude: -118.026725</p> <p>Program Description: Cleanup Program Site</p> <p>Evaluation Information : Not Reported : Violation Information : Not Reported : Enforcement Information : Not Reported : Chemical Information : Not Reported : Coordinate Information : Not Reported :</p>				

DATABASE	STATUS	DISTANCE	ELEVATION	MAP ID
CRSP-CA	Listed	0.17 miles S	63 ft	201
SITE NAME			MAPS	ID
CITY OF LA MIRADA - AUTO CENTER EAST			1, 4	194362
ADDRESS			CITY	ZIP
14900 FIRESTONE BLVD			LA MIRADA	90638

DETAILS

Site Regulated Program Information

Site ID: 194362

Site EI ID: SLT43114112

Agency Provided Latitude: 33.885011

Agency Provided Longitude: -118.026725

Program Description: Cleanup Program Site

Evaluation Information

: Not Reported

: Violation Information

: Not Reported

: Enforcement Information

: Not Reported

: Chemical Information

: Not Reported

: Coordinate Information

: Not Reported

:

DATABASE	STATUS	DISTANCE	ELEVATION	MAP ID
ENF-CA	Listed	0.17 miles S	63 ft	201
SITE NAME			MAPS	ID
CITY OF LA MIRADA - AUTO CENTER WEST			1, 4	SLT43113111
ADDRESS			CITY	ZIP
FIRESTONE BLVD			LA MIRADA	90638

DETAILS

Global ID: SLT43113111
 County: Los Angeles
 Site History: Not Reported
 Case Type: Cleanup Program Site
 Status: Completed - Case Closed
 Lead Agency: LOS ANGELES RWQCB (REGION 4)
 Case Worker: Not Reported
 Local Agency: Not Reported
 RB Case Number: 0191B
 Loc Case Number: Not Reported
 File Location: Not Reported
 Potential Contaminants of Concern: Not Reported
 Potential Media Affected: Not Reported
 How Discovered: Not Reported
 How Discovered Description: Not Reported
 Stop Method: Not Reported
 Stop Method Description: Not Reported
 Action Date: 1998-11-24
 Action Type: ENFORCEMENT
 Action: Closure/No Further Action Letter

DATABASE	STATUS	DISTANCE	ELEVATION	MAP ID
Hist-Regional-SLIC-CA	Listed	0.17 miles S	63 ft	201
SITE NAME			MAPS	ID
CITY OF LA MIRADA - AUTO CENTER EAST			1, 4	7291401
ADDRESS			CITY	ZIP
FIRESTONE BOULEVARD			LA MIRADA	90638
DETAILS				
Reported Date: 1998 List: Region #4-SLIC List Agency: Regional Water Quality Control Board, Region #4				

DATABASE	STATUS	DISTANCE	ELEVATION	MAP ID
SLIC-Closed-CA	Completed - Case Closed	0.17 miles S	63 ft	201
SITE NAME			MAPS	ID
CITY OF LA MIRADA - AUTO CENTER WEST			1, 4	SLT43113111
ADDRESS			CITY	ZIP
FIRESTONE BLVD			LA MIRADA	90638
DETAILS				
<p>Sites Details</p> <p>URL: http://geotracker.waterboards.ca.gov/profile_report.asp?global_id=SLT43113111 Global ID: SLT43113111 Case Type: Cleanup Program Site Status: Completed - Case Closed Status Date: Not Reported CUF Case: NO Lead Agency: LOS ANGELES RWQCB (REGION 4) Case Worker: Not Reported Local Agency: Not Reported RB Case Number: 0191B Loc Case Number: Not Reported File Location: Not Reported Potential Contaminants of Concern: Not Reported Potential Media Affected: Not Reported Site History: Not Reported Begin Date: 1998-11-24 00:00:00 How Discovered: Not Reported How Discovered Description: Not Reported Stop Method: Not Reported Stop Method Description: Not Reported Agency Provided Latitude: 33.885011 Agency Provided Longitude: -118.026725</p> <p>Regulatory Activities Details</p> <p>More Details Link</p>				

DATABASE	STATUS	DISTANCE	ELEVATION	MAP ID
SLIC-Closed-CA	Completed - Case Closed	0.17 miles S	63 ft	201
SITE NAME			MAPS	ID
CITY OF LA MIRADA - AUTO CENTER EAST			1, 4	SLT43114112
ADDRESS			CITY	ZIP
14900 FIRESTONE BLVD			LA MIRADA	90638
DETAILS				
<p>Sites Details</p> <p>URL: http://geotracker.waterboards.ca.gov/profile_report.asp?global_id=SLT43114112 Global ID: SLT43114112 Case Type: Cleanup Program Site Status: Completed - Case Closed Status Date: Not Reported CUF Case: NO Lead Agency: LOS ANGELES RWQCB (REGION 4) Case Worker: Not Reported Local Agency: Not Reported RB Case Number: 0191A Loc Case Number: Not Reported File Location: Not Reported Potential Contaminants of Concern: Not Reported Potential Media Affected: Not Reported Site History: Not Reported Begin Date: 1993-04-01 00:00:00 How Discovered: Not Reported How Discovered Description: Not Reported Stop Method: Not Reported Stop Method Description: Not Reported Agency Provided Latitude: 33.885011 Agency Provided Longitude: -118.026725</p> <p>Regulatory Activities Details</p> <p>More Details Link</p>				

DATABASE	STATUS	DISTANCE	ELEVATION	MAP ID
AIR-DIST-CA	Listed	0.17 miles NW	62 ft	202
SITE NAME			MAPS	ID
NATIONAL SIGNAL INC			1, 4	123527-SC
ADDRESS			CITY	ZIP
14657 INDUSTRIAL CIR			LA MIRADA	90638
DETAILS				
<p>District: South Coast AQMD Compliance URL: http://www3.aqmd.gov/webappl/fim/prog/novnc.aspx?fac_id=123527 Note: For additional Facility, Equipment, Emissions, Hearing Board or Transportation Plan Information click on different tabs. Facility Id: 123527 County Code: LA County: Los Angeles Facility Status Code: A Facility Status: ACTIVE Number of Employees: 0 Location Zip Code Extension: 5816 Facility Representative First Name: DANNY Facility Representative Last Name: PARRA Location Area Code: 714 Location Phone Number: 9943880 Location Phone Extension: Not Reported Mailing Address: 14657 INDUSTRIAL CIR Mailing City: LA MIRADA Mailing State: CA Mailing Zip Code: 90638 Mailing Zip Code Extension: 5816 Mailing Area Code: 714 Mailing Phone Number: 9943880 Mailing Phone Extension: Not Reported Mailing Representative First Name: DANNY Mailing Representative Last Name: PARRA</p> <p>More Details Link</p>				

DATABASE	STATUS	DISTANCE	ELEVATION	MAP ID
AIR-DIST-CA	Listed	0.17 miles NW	61 ft	203
SITE NAME			MAPS	ID
UNITED ASPHALT CO., INC			1, 4	45120-SC
ADDRESS			CITY	ZIP
14660 INDUSTRY CIR			LA MIRADA	90638
DETAILS				
<p>District: South Coast AQMD Compliance URL: http://www3.aqmd.gov/webappl/fim/prog/novnc.aspx?fac_id=45120 Note: For additional Facility, Equipment, Emissions, Hearing Board or Transportation Plan Information click on different tabs. Facility Id: 45120 County Code: LA County: Los Angeles Facility Status Code: A Facility Status: ACTIVE Number of Employees: 0 Location Zip Code Extension: 5882 Facility Representative First Name: ROSCOE E Facility Representative Last Name: SCHMERSE Location Area Code: 714 Location Phone Number: 5220100 Location Phone Extension: Not Reported Mailing Address: 14660 INDUSTRY CIR Mailing City: LA MIRADA Mailing State: CA Mailing Zip Code: 90638 Mailing Zip Code Extension: 5882 Mailing Area Code: 714 Mailing Phone Number: 5220100 Mailing Phone Extension: Not Reported Mailing Representative First Name: ROSCOE E Mailing Representative Last Name: SCHMERSE</p> <p>More Details Link</p>				

DATABASE	STATUS	DISTANCE	ELEVATION	MAP ID
AST-CRSP-CA	Listed	0.17 miles NW	61 ft	203
SITE NAME			MAPS	ID
PRESTIGE PAVING COMPANY			1, 4	164681
ADDRESS			CITY	ZIP
14660 INDUSTRY CIR			LA MIRADA	90638
DETAILS				
<p>Site Regulated Program Information Site ID: 164681 Site EI ID: 10289860 Agency Provided Latitude: 33.87587 Agency Provided Longitude: -118.02082</p> <p>Program Description: Aboveground Petroleum Storage</p> <p>Evaluation Information Evaluation Date: 6/20/2018 Violations Found? (Y/N): No Evaluation General Type: Other/Unknown Evaluation Type: Other, not routine, done by local agency Evaluation Note(s): Not Reported Evaluation Division: Los Angeles County Fire Department Evaluation Program: APSA Evaluation Source: CERS</p> <p>Evaluation Date: 6/20/2018 Violations Found? (Y/N): No Evaluation General Type: Other/Unknown Evaluation Type: Other, not routine, done by local agency Evaluation Note(s): Not Reported Evaluation Division: Los Angeles County Fire Department Evaluation Program: HMRRP Evaluation Source: CERS</p> <p>More Details Link</p>				

DATABASE	STATUS	DISTANCE	ELEVATION	MAP ID
County-Others-CA	Listed	0.17 miles NW	61 ft	203
SITE NAME			MAPS	ID
UNITED PAVING CO			1, 4	013066-050094-LAC
ADDRESS			CITY	ZIP
14660 INDUSTRY CIR			LA MIRADA	90638
DETAILS				
<p>Source of the list: County of Los Angeles Responsible Agency: Los Angeles Department of Public Works Industrial Waste & Stormwater Permits URL: http://ladpw.org/epd/OpenFileReview/Results.aspx?streetno=14660&streetdr=&streetname=INDUSTRY&zip=90638 File URL: Not Reported File Number: 013066-050094 Status: OPEN Status Description: Open File for record purposes. Type: Not Reported Type Description: Not Reported</p>				

DATABASE	STATUS	DISTANCE	ELEVATION	MAP ID
County-UST-CA	Listed	0.17 miles NW	61 ft	203
SITE NAME			MAPS	ID
UNITED ASPHALT CO			1, 4	013066-013334-LAC
ADDRESS			CITY	ZIP
14660 INDUSTRY CIR			LA MIRADA	90638

DETAILS

Source of the list: County of Los Angeles
 Responsible Agency: Los Angeles Department of Public Works
 URL:
<http://ladpw.org/epd/OpenFileReview/Results.aspx?streetno=14660&streetdr=&streetname=INDUSTRY&zip=90638>
 File URL: Not Reported
 File Number: 013066-013334
 Status: REM
 Status Description: Removed File. File does not have an active permit.
 Type: T
 Type Description: Underground Storage Tank File

DATABASE	STATUS	DISTANCE	ELEVATION	MAP ID
CRSP-CA	Listed	0.17 miles NW	61 ft	203
SITE NAME			MAPS	ID
PRESTIGE PAVING COMPANY			1 , 4	164681
ADDRESS			CITY	ZIP
14660 INDUSTRY CIR			LA MIRADA	90638

DETAILS

Site Regulated Program Information

Site ID: 164681

Site EI ID: 10289860

Agency Provided Latitude: 33.87587

Agency Provided Longitude: -118.02082

Program Description: Aboveground Petroleum Storage

Program Description: Chemical Storage Facilities

Program Description: Hazardous Waste Generator

Evaluation Information

Evaluation Date: 6/20/2018

Violations Found? (Y/N): No

Evaluation General Type: Other/Unknown

Evaluation Type: Other, not routine, done by local agency

Evaluation Note(s): Not Reported

Evaluation Division: Los Angeles County Fire Department

Evaluation Program: APSA

Evaluation Source: CERS

Evaluation Date: 6/20/2018

Violations Found? (Y/N): No

Evaluation General Type: Other/Unknown

Evaluation Type: Other, not routine, done by local agency

[More Details Link](#)

DATABASE	STATUS	DISTANCE	ELEVATION	MAP ID
CRSP-CA	Listed	0.17 miles NW	61 ft	203
SITE NAME			MAPS	ID
UNITED ASPHALT			1, 4	223191
ADDRESS			CITY	ZIP
14660 INDUSTRY CIRCLE			LA MIRADA	90638

DETAILS

Site Regulated Program Information

Site ID: 223191

Site EI ID: T0603704062

Agency Provided Latitude: 33.875906

Agency Provided Longitude: -118.02074

Program Description: Leaking Underground Storage Tank Cleanup Site

Evaluation Information

: Not Reported

: Violation Information

: Not Reported

: Enforcement Information

: Not Reported

: Chemical Information

: Not Reported

: Coordinate Information

: Not Reported

:

DATABASE	STATUS	DISTANCE	ELEVATION	MAP ID
Hist-DTG-CA	Listed	0.17 miles NW	61 ft	203
SITE NAME			MAPS	ID
UNITED ASPHALT			1 , 4	I-13334
ADDRESS			CITY	ZIP
14660 INDUSTRY CIRCLE			LA MIRADA	90638
DETAILS				
Case No#: I-13334 Depth to Groundwater (feet): 11.00				

DATABASE	STATUS	DISTANCE	ELEVATION	MAP ID
Hist-LUSTIS-CA	Listed	0.17 miles NW	61 ft	203
SITE NAME			MAPS	ID
UNITED ASPHALT			1, 4	4030414
ADDRESS			CITY	ZIP
14660 INDUSTRY CIR			LA MIRADA	90638
DETAILS				
Reported Date: 1998				

DATABASE	STATUS	DISTANCE	ELEVATION	MAP ID
HIST-R4-CA	Listed	0.17 miles NW	61 ft	203
SITE NAME			MAPS	ID
UNITED ASPHALT			1, 4	I-13334-UST
ADDRESS			CITY	ZIP
14660 INDUSTRY CIRCLE			LA MIRADA	90638
DETAILS				
Type: UST Source of the list: Region 4 - Los Angeles Regional Water Quality Control Board CASENO: I-13334 STAFF: HSP LEGENDCODE: RC LOCATION COMMUNITY: Not Reported LOCATION XSTREET: ARTESIA STATUS: 9 LEADAGENCY: R DISTANCE: 1487 STATE_WELL: 03S11W27L01S DTW: 11 LAT: 33.8763515452 LONG: -118.021170746				

DATABASE	STATUS	DISTANCE	ELEVATION	MAP ID
Hist-Regional-LUST-CA	Listed	0.17 miles NW	61 ft	203
SITE NAME			MAPS	ID
UNITED ASPHALT			1,4	4030414
ADDRESS			CITY	ZIP
14660 INDUSTRY CIR			LA MIRADA	90638
DETAILS				
<p>Reported Date: 1998 List: Region #4-UST Leak List Agency: Regional Water Quality Control Board, Region #4</p>				

DATABASE	STATUS	DISTANCE	ELEVATION	MAP ID
LUST-Closed-CA	Completed - Case Closed	0.17 miles NW	61 ft	203
SITE NAME			MAPS	ID
UNITED ASPHALT			1,4	T0603704062
ADDRESS			CITY	ZIP
14660 INDUSTRY CIRCLE			LA MIRADA	90638

DETAILS

Sites Details

URL:

http://geotracker.waterboards.ca.gov/profile_report.asp?global_id=T0603704062

Global ID: T0603704062

Case Type: LUST Cleanup Site

Status: Completed - Case Closed

Status Date: Not Reported

CUF Case: YES

Lead Agency: LOS ANGELES RWQCB (REGION 4)

Case Worker: Not Reported

Local Agency: LOS ANGELES COUNTY

RB Case Number: I-13334

Loc Case Number: Not Reported

File Location: Not Reported

Potential Contaminants of Concern: Gasoline

Potential Media Affected: Aquifer used for drinking water supply

Site History: Not Reported

Begin Date: 1993-03-11 00:00:00

How Discovered: Tank Closure

How Discovered Description: Not Reported

Stop Method: Not Reported

Stop Method Description: Not Reported

Agency Provided Latitude: 33.875906

Agency Provided Longitude: -118.02074

Regulatory Activities Details

[More Details Link](#)

DATABASE	STATUS	DISTANCE	ELEVATION	MAP ID
RCRA-NON-US	Listed	0.17 miles NW	61 ft	203
SITE NAME			MAPS	ID
PRESTIGE PAVING COMPANY			1 , 4	CAL000438060
ADDRESS			CITY	ZIP
14660 INDUSTRY CIR			LA MIRADA	90638

DETAILS

Additional details may be found online using the following link:

https://enviro.epa.gov/enviro/rcrainfoquery_3.facility_information?pgm_sys_id=CAL000438060

Source Type: Implementer

Generator Status Universe: N

Generator Status: Non-Generator

NAICS1: ALL OTHER WASTE MANAGEMENT SERVICES

Active Site Indicator: H----

Owner Name: SABAS TRUJILLO

Operator Name: ESLY GABRIEL

In Handler Universes: Y

In a Universe: Y

Short Term Generator: N

Importer Activity: N

Mixed Waste Generator: N

Transporter Activity: Y

Transfer Facility: N

Recycler Activity: N

Onsite Burner Exemption: N

Furnace Exemption: N

Underground Injection Activity: N

Receives Waste From Off-site: N

Universal Waste: N

Universal Waste Destination Facility: Y

Used Oil Universe: NNNNNNN

Federal Universal Waste: N

Active Site Federally Regulated TSDF: -----

[More Details Link](#)

DATABASE	STATUS	DISTANCE	ELEVATION	MAP ID
RCRA-NON-US	Listed	0.17 miles NW	61 ft	203
SITE NAME			MAPS	ID
PRESTIGE PAVING COMPANY			1, 4	CAL000438178
ADDRESS			CITY	ZIP
14660 INDUSTRY CIRCLE			LA MIRADA	90638

DETAILS

Additional details may be found online using the following link:

https://enviro.epa.gov/enviro/rcrainfoquery_3.facility_information?pgm_sys_id=CAL000438178

Source Type: Implementer

Generator Status Universe: N

Generator Status: Non-Generator

NAICS1: ALL OTHER WASTE MANAGEMENT SERVICES

Active Site Indicator: H----

Owner Name: SABAS TRUJILLO

Operator Name: ESLY GABRIEL

In Handler Universes: Y

In a Universe: Y

Short Term Generator: N

Importer Activity: N

Mixed Waste Generator: N

Transporter Activity: Y

Transfer Facility: N

Recycler Activity: N

Onsite Burner Exemption: N

Furnace Exemption: N

Underground Injection Activity: N

Receives Waste From Off-site: N

Universal Waste: N

Universal Waste Destination Facility: Y

Used Oil Universe: NNNNNNN

Federal Universal Waste: N

Active Site Federally Regulated TSDF: -----

[More Details Link](#)

DATABASE	STATUS	DISTANCE	ELEVATION	MAP ID
CERS-CA	Listed	0.17 miles S	55 ft	204
SITE NAME			MAPS	ID
KING ARCHITECTURAL METALS OF CA LLC			1, 4	10562707
ADDRESS			CITY	ZIP
6340 VALLEY VIEW ST			BUENA PARK	90620

DETAILS

General Program & Facility Information

CERS ID: 10562707
 Facility ID: FA0050213
 Facility Regulator Key ID: FA0050213
 Organization Code: 90514618
 Business/Organization Name: KING ARCHITECTURAL METALS OF CA LLC
 Multiple Jurisdictional Business? (Y/N): No
 Business Origin: EDT
 Count of Business' CERS User Accounts: 0
 Facility Count for Business: 1
 Last Submittal Date (any element): Not Reported
 Count of Submitted Elements: 0
 Remote Facility? (Y/N): No
 Small Quantity Generator Facility? (Y/N): No
 Local Facility Grouping: Not Reported

Facility Specific Information

Assessor Parcel Number (APN): Not Reported
 Number of Employees: Not Reported
 Property Owner Name: Not Reported
 Property Owner Phone Number: Not Reported
 Property Owner Mailing Address: Not Reported
 Property Owner Mailing City: Not Reported
 Property Owner Mailing State: Not Reported
 Property Owner Mailing Zip Code: Not Reported
 Property Owner Mailing Country: Not Reported

[More Details Link](#)

DATABASE	STATUS	DISTANCE	ELEVATION	MAP ID
County-Others-CA	Listed	0.17 miles S	55 ft	204
SITE NAME			MAPS	ID
KING ARCHITECTURAL METALS OF CA LLC			1, 4	FA0050213-ORG
ADDRESS			CITY	ZIP
6340 VALLEY VIEW ST			BUENA PARK	90620

DETAILS

County: Orange
 Responsible Agency: Orange County Environmental Health
 Type of Listing: Hazardous Waste Facilities
 Facility ID: FA0050213
 Date Run: 7/13/2018 5:50 PM

DATABASE	STATUS	DISTANCE	ELEVATION	MAP ID
CRSP-CA	Listed	0.17 miles S	55 ft	204
SITE NAME			MAPS	ID
KING ARCHITECTURAL METALS OF CA LLC			1,4	441663
ADDRESS			CITY	ZIP
6340 VALLEY VIEW ST			BUENA PARK	90620

DETAILS

Site Regulated Program Information

Site ID: 441663

Site EI ID: 10562707

Agency Provided Latitude: 33.867721

Agency Provided Longitude: -118.028603

Program Description: Chemical Storage Facilities

Program Description: Hazardous Waste Generator

Evaluation Information

Evaluation Date: 1/26/2017

Violations Found? (Y/N): Yes

Evaluation General Type: Compliance Evaluation Inspection

Evaluation Type: Routine done by local agency

Evaluation Note(s): INSPECTOR COMMENTS On site for a routine hazardous waste inspection. Consent to inspect and take any necessary photos was given by Armando Arvizo, warehouse manager. Walked throughout the facility. Observed hazardous waste storage areas. Containers were properly labeled but not properly closed, corrected on-site. Manifests were available and reviewed. Employees are reported to be trained. Emergency plan is posted in the manager's office. The dumpster/enclosure was observed, no signs of dumping.

Evaluation Division: Orange County Environmental Health

Evaluation Program: HW

Evaluation Source: CERS

Evaluation Date: 1/26/2017

Violations Found? (Y/N): Yes

Evaluation General Type: Compliance Evaluation Inspection

Evaluation Type: Routine done by local agency

Evaluation Note(s): FA0050213 King Architectural Metals of CA LLC 6340 Valley View Street Buena Park 90620 INSPECTOR COMMENTS On site for routine hazardous materials and business emergency plan inspection. Consent to enter, inspect, and taken any necessary photos was given by Armando Arvizo, operations manager. Observed the facility and inspected hazardous materials storage. The following materials were observed in amounts that meet or exceed the minimum volumes required for disclosure: -Propane, twenty-one, 238.7 cubic foot cylinders, two, 170.1 cubic foot cylinders, one, 8,525 cubic feet cylinder, totaling 13,877.9 cubic feet -Latex paint, forty-six, 5 gallon buckets, totaling 230 gallons Business emergency plan was not maintained on site discussed submitting an HMBP through CERS. Annual employee training is conducted. The facility is responsible for identifying all hazardous materials, to include hazardous wastes, which are above disclosure thresholds. If there is [Truncated]

Evaluation Division: Orange County Environmental Health

[More Details Link](#)

DATABASE	STATUS	DISTANCE	ELEVATION	MAP ID
Hist-Regional-LUST-CA	Listed	0.17 miles N	65 ft	205
SITE NAME			MAPS	ID
28 ACRES KFI TOWER PROPERTY			1, 4	1194725
ADDRESS			CITY	ZIP
TROJAN WY			LA MIRADA	90638

DETAILS
<p>Reported Date: 1998</p> <p>List: Region #4-UST Leak List</p> <p>Agency: Regional Water Quality Control Board, Region #4</p>

DATABASE	STATUS	DISTANCE	ELEVATION	MAP ID
RCRA-NON-US	Listed	0.17 miles S	67 ft	206
SITE NAME			MAPS	ID
CWI, INC. DBA CAMPING WORLD INC.			1, 4	CAL000175428
ADDRESS			CITY	ZIP
14900 S FIRESTONE BLVD			LA MIRADA	90638

DETAILS
<p>Additional details may be found online using the following link:</p> <p>https://enviro.epa.gov/enviro/rcrainfoquery_3.facility_information?pgm_sys_id=CAL000175428</p> <p>Source Type: Implementer</p> <p>Generator Status Universe: N</p> <p>Generator Status: Non-Generator</p> <p>NAICS1: MOTOR VEHICLE AND MOTOR VEHICLE PARTS AND SUPPLIES WHOLESALERS</p> <p>Active Site Indicator: H----</p> <p>Owner Name: CWI INC DBA CAMPING WORLD INC</p> <p>Operator Name: DONITA KIRBY</p> <p>In Handler Universes: Y</p> <p>In a Universe: Y</p> <p>Short Term Generator: N</p> <p>Importer Activity: N</p> <p>Mixed Waste Generator: N</p> <p>Transporter Activity: Y</p> <p>Transfer Facility: N</p> <p>Recycler Activity: N</p> <p>Onsite Burner Exemption: N</p> <p>Furnace Exemption: N</p> <p>Underground Injection Activity: N</p> <p>Receives Waste From Off-site: N</p> <p>Universal Waste: N</p> <p>Universal Waste Destination Facility: Y</p> <p>Used Oil Universe: NNNNNNN</p> <p>Federal Universal Waste: N</p> <p>Active Site Federally Regulated TSDF: -----</p> <p>More Details Link</p>

DATABASE	STATUS	DISTANCE	ELEVATION	MAP ID
County-Others-CA	Listed	0.17 miles NW	63 ft	207
SITE NAME			MAPS	ID
AMERICAN OIL PRODUCTS			1, 4	029575-048688-LAC
ADDRESS			CITY	ZIP
14640 FIRESTONE BLVD #E			LA MIRADA	90638
DETAILS				
<p>Source of the list: County of Los Angeles Responsible Agency: Los Angeles Department of Public Works Industrial Waste & Stormwater Permits URL: Not Reported File URL: Not Reported File Number: 029575-048688 Status: OPEN Status Description: Open File for record purposes. Type: Not Reported Type Description: Not Reported</p>				

DATABASE	STATUS	DISTANCE	ELEVATION	MAP ID
County-Others-CA	Listed	0.17 miles NW	63 ft	207
SITE NAME			MAPS	ID
AMERICAN OIL PRODUCTS			1, 4	029575-042665-LAC
ADDRESS			CITY	ZIP
14640 FIRESTONE BLVD #E			LA MIRADA	90638
DETAILS				
<p>Source of the list: County of Los Angeles Responsible Agency: Los Angeles Department of Public Works Industrial Waste & Stormwater Permits URL: Not Reported File URL: Not Reported File Number: 029575-042665 Status: CLOS Status Description: Closed File. File no longer has an active permit. Type: I Type Description: Industrial Waste File</p>				

DATABASE	STATUS	DISTANCE	ELEVATION	MAP ID
County-Others-CA	Listed	0.17 miles NW	63 ft	207
SITE NAME			MAPS	ID
DIAMOND CONSTRUCTION			1, 4	026341-035873-LAC
ADDRESS			CITY	ZIP
14640 FIRESTONE BLVD			LA MIRADA	90638
DETAILS				
<p>Source of the list: County of Los Angeles Responsible Agency: Los Angeles Department of Public Works Industrial Waste & Stormwater Permits URL: http://ladpw.org/epd/OpenFileReview/Results.aspx?streetno=14640&streetdr=&streetname=FIRESTONE&zip=90638 File URL: http://ladpw.org/epd/OpenFileReview/DMSResults.aspx?fileno=035873 File Number: 026341-035873 Status: OPEN Status Description: Open File for record purposes. Type: Not Reported Type Description: Not Reported</p>				

DATABASE	STATUS	DISTANCE	ELEVATION	MAP ID
County-Others-CA	Listed	0.17 miles NW	63 ft	207
SITE NAME			MAPS	ID
COUNTER TOPS UNIT E			1, 4	026341-042619-LAC
ADDRESS			CITY	ZIP
14640 FIRESTONE BLVD			LA MIRADA	90638

DETAILS
<p>Source of the list: County of Los Angeles</p> <p>Responsible Agency: Los Angeles Department of Public Works Industrial Waste & Stormwater Permits</p> <p>URL: http://ladpw.org/epd/OpenFileReview/Results.aspx?streetno=14640&streetdr=&streetname=FIRESTONE&zip=90638</p> <p>File URL: http://ladpw.org/epd/OpenFileReview/DMSResults.aspx?fileno=042619</p> <p>File Number: 026341-042619</p> <p>Status: OPEN</p> <p>Status Description: Open File for record purposes.</p> <p>Type: Not Reported</p> <p>Type Description: Not Reported</p>

DATABASE	STATUS	DISTANCE	ELEVATION	MAP ID
County-Others-CA	Listed	0.17 miles NW	63 ft	207
SITE NAME			MAPS	ID
PREMIER STONE FABRIC'N UNIT D			1 , 4	026341-042618-LAC
ADDRESS			CITY	ZIP
14640 FIRESTONE BLVD			LA MIRADA	90638

DETAILS
<p>Source of the list: County of Los Angeles</p> <p>Responsible Agency: Los Angeles Department of Public Works Industrial Waste & Stormwater Permits</p> <p>URL: http://ladpw.org/epd/OpenFileReview/Results.aspx?streetno=14640&streetdr=&streetname=FIRESTONE&zip=90638</p> <p>File URL: http://ladpw.org/epd/OpenFileReview/DMSResults.aspx?fileno=042618</p> <p>File Number: 026341-042618</p> <p>Status: OPEN</p> <p>Status Description: Open File for record purposes.</p> <p>Type: Not Reported</p> <p>Type Description: Not Reported</p>

DATABASE	STATUS	DISTANCE	ELEVATION	MAP ID
County-Others-CA	Listed	0.17 miles NW	63 ft	207
SITE NAME			MAPS	ID
J C MFG UNIT C			1, 4	026341-042617-LAC
ADDRESS			CITY	ZIP
14640 FIRESTONE BLVD			LA MIRADA	90638
DETAILS				
<p>Source of the list: County of Los Angeles Responsible Agency: Los Angeles Department of Public Works Industrial Waste & Stormwater Permits URL: http://ladpw.org/epd/OpenFileReview/Results.aspx?streetno=14640&streetdr=&streetname=FIRESTONE&zip=90638 File URL: http://ladpw.org/epd/OpenFileReview/DMSResults.aspx?fileno=042617 File Number: 026341-042617 Status: OPEN Status Description: Open File for record purposes. Type: Not Reported Type Description: Not Reported</p>				

DATABASE	STATUS	DISTANCE	ELEVATION	MAP ID
County-Others-CA	Listed	0.17 miles NW	63 ft	207
SITE NAME			MAPS	ID
PIGMA SCIENTIFIC UNITS A&B			1, 4	026341-041820-LAC
ADDRESS			CITY	ZIP
14640 FIRESTONE BLVD			LA MIRADA	90638

DETAILS

Source of the list: County of Los Angeles
 Responsible Agency: Los Angeles Department of Public Works Industrial Waste & Stormwater Permits
 URL:
<http://ladpw.org/epd/OpenFileReview/Results.aspx?streetno=14640&streetdr=&streetname=FIRESTONE&zip=90638>
 File URL:
<http://ladpw.org/epd/OpenFileReview/DMSResults.aspx?fileno=041820>
 File Number: 026341-041820
 Status: OPEN
 Status Description: Open File for record purposes.
 Type: Not Reported
 Type Description: Not Reported

DATABASE	STATUS	DISTANCE	ELEVATION	MAP ID
RCRA-NON-US	Listed	0.18 miles SE	86 ft	208
SITE NAME			MAPS	ID
MCCOMBER CREEK APTS			1, 4	CAC002999971
ADDRESS			CITY	ZIP
5400 CASCADE WAY #5350G			BUENA PARK	90621

DETAILS

Additional details may be found online using the following link:

https://enviro.epa.gov/enviro/rcrainfoquery_3.facility_information?pgm_sys_id=CAC002999971

Source Type: Implementer

Generator Status Universe: N

Generator Status: Non-Generator

NAICS1: ALL OTHER WASTE MANAGEMENT SERVICES

Active Site Indicator: -----

Owner Name: WESTERN NATIONAL GROUP

Operator Name: ANNA CLAYTON

In Handler Universes: N

In a Universe: N

Short Term Generator: N

Importer Activity: N

Mixed Waste Generator: N

Transporter Activity: N

Transfer Facility: N

Recycler Activity: N

Onsite Burner Exemption: N

Furnace Exemption: N

Underground Injection Activity: N

Receives Waste From Off-site: N

Universal Waste: N

Universal Waste Destination Facility: Y

Used Oil Universe: NNNNNNN

Federal Universal Waste: N

Active Site Federally Regulated TSDF: -----

[More Details Link](#)

DATABASE	STATUS	DISTANCE	ELEVATION	MAP ID
RCRA-NON-US	Listed	0.18 miles SE	86 ft	208
SITE NAME			MAPS	ID
MCCOMBER CREEK APTS			1, 4	CAC003000319
ADDRESS			CITY	ZIP
5400 CASCADE WAY #5350E			BUENA PARK	90621

DETAILS

Additional details may be found online using the following link:

https://enviro.epa.gov/enviro/rcrainfoquery_3.facility_information?pgm_sys_id=CAC003000319

Source Type: Implementer

Generator Status Universe: N

Generator Status: Non-Generator

NAICS1: ALL OTHER WASTE MANAGEMENT SERVICES

Active Site Indicator: -----

Owner Name: WESTERN NATIONAL GROUP

Operator Name: ANNA CLAYTON

In Handler Universes: N

In a Universe: N

Short Term Generator: N

Importer Activity: N

Mixed Waste Generator: N

Transporter Activity: N

Transfer Facility: N

Recycler Activity: N

Onsite Burner Exemption: N

Furnace Exemption: N

Underground Injection Activity: N

Receives Waste From Off-site: N

Universal Waste: N

Universal Waste Destination Facility: Y

Used Oil Universe: NNNNNNN

Federal Universal Waste: N

Active Site Federally Regulated TSDF: -----

[More Details Link](#)

DATABASE	STATUS	DISTANCE	ELEVATION	MAP ID
RCRA-NON-US	Listed	0.18 miles SE	86 ft	208
SITE NAME			MAPS	ID
MCCOMBER CREEK APTS			1 , 4	CAC003000532
ADDRESS			CITY	ZIP
5400 CASCADE WAY #5330H			BUENA PARK	90621

DETAILS

Additional details may be found online using the following link:

https://enviro.epa.gov/enviro/rcrainfoquery_3.facility_information?pgm_sys_id=CAC003000532

Source Type: Implementer

Generator Status Universe: N

Generator Status: Non-Generator

NAICS1: ALL OTHER WASTE MANAGEMENT SERVICES

Active Site Indicator: -----

Owner Name: WESTERN NATIONAL GROUP

Operator Name: ANNA CLAYTON

In Handler Universes: N

In a Universe: N

Short Term Generator: N

Importer Activity: N

Mixed Waste Generator: N

Transporter Activity: N

Transfer Facility: N

Recycler Activity: N

Onsite Burner Exemption: N

Furnace Exemption: N

Underground Injection Activity: N

Receives Waste From Off-site: N

Universal Waste: N

Universal Waste Destination Facility: Y

Used Oil Universe: NNNNNNN

Federal Universal Waste: N

Active Site Federally Regulated TSDF: -----

[More Details Link](#)

DATABASE	STATUS	DISTANCE	ELEVATION	MAP ID
RCRA-NON-US	Listed	0.18 miles SE	86 ft	208
SITE NAME			MAPS	ID
WESTERN NATIONAL GROUP			1 , 4	CAC003001441
ADDRESS			CITY	ZIP
5400 CASCADE WAY			BUENA PARK	90621

DETAILS

Additional details may be found online using the following link:

https://enviro.epa.gov/enviro/rcrainfoquery_3.facility_information?pgm_sys_id=CAC003001441

Source Type: Implementer

Generator Status Universe: N

Generator Status: Non-Generator

NAICS1: ALL OTHER WASTE MANAGEMENT SERVICES

Active Site Indicator: -----

Owner Name: WESTERN NATIONAL GROUP

Operator Name: ANNA CLAYTON

In Handler Universes: N

In a Universe: N

Short Term Generator: N

Importer Activity: N

Mixed Waste Generator: N

Transporter Activity: N

Transfer Facility: N

Recycler Activity: N

Onsite Burner Exemption: N

Furnace Exemption: N

Underground Injection Activity: N

Receives Waste From Off-site: N

Universal Waste: N

Universal Waste Destination Facility: Y

Used Oil Universe: NNNNNNN

Federal Universal Waste: N

Active Site Federally Regulated TSDF: -----

[More Details Link](#)

DATABASE	STATUS	DISTANCE	ELEVATION	MAP ID
RCRA-NON-US	Listed	0.18 miles SE	86 ft	208
SITE NAME			MAPS	ID
MCCOMBER CREEK APTS			1, 4	CAC003000350
ADDRESS			CITY	ZIP
5400 CASCADE WAY #5335H			BUENA PARK	90621

DETAILS

Additional details may be found online using the following link:

https://enviro.epa.gov/enviro/rcrainfoquery_3.facility_information?pgm_sys_id=CAC003000350

Source Type: Implementer

Generator Status Universe: N

Generator Status: Non-Generator

NAICS1: ALL OTHER WASTE MANAGEMENT SERVICES

Active Site Indicator: -----

Owner Name: WESTERN NATIONAL GROUP

Operator Name: ANNA CLAYTON

In Handler Universes: N

In a Universe: N

Short Term Generator: N

Importer Activity: N

Mixed Waste Generator: N

Transporter Activity: N

Transfer Facility: N

Recycler Activity: N

Onsite Burner Exemption: N

Furnace Exemption: N

Underground Injection Activity: N

Receives Waste From Off-site: N

Universal Waste: N

Universal Waste Destination Facility: Y

Used Oil Universe: NNNNNNN

Federal Universal Waste: N

Active Site Federally Regulated TSDF: -----

[More Details Link](#)

DATABASE	STATUS	DISTANCE	ELEVATION	MAP ID
AIR-DIST-CA	Listed	0.18 miles SE	69 ft	209
SITE NAME			MAPS	ID
MCNEIL & NRM, INC			1 , 4	59565-SC
ADDRESS			CITY	ZIP
5741 ROSTRATA AVE			BUENA PARK	90621

DETAILS

District: South Coast AQMD
 Compliance URL:
http://www3.aqmd.gov/webappl/fim/prog/novnc.aspx?fac_id=59565
 Note: For additional Facility, Equipment, Emissions, Hearing Board or Transporation Plan Information click on different tabs.
 Facility Id: 59565
 County Code: OR
 County: Orange
 Facility Status Code: A
 Facility Status: ACTIVE
 Number of Employees: 15
 Location Zip Code Extension: 3912
 Facility Representative First Name: RICHARD
 Facility Representative Last Name: COOLEY
 Location Area Code: 714
 Location Phone Number: 7395894
 Location Phone Extension: Not Reported
 Mailing Address: 5741 ROSTRATA AVE
 Mailing City: BUENA PARK
 Mailing State: CA
 Mailing Zip Code: 90621
 Mailing Zip Code Extension: 3912
 Mailing Area Code: 714
 Mailing Phone Number: 7395894
 Mailing Phone Extension: Not Reported
 Mailing Representative First Name: RICHARD
 Mailing Representative Last Name: COOLEY

[More Details Link](#)

DATABASE	STATUS	DISTANCE	ELEVATION	MAP ID
AIR-DIST-CA	Listed	0.18 miles SE	69 ft	209
SITE NAME			MAPS	ID
TIRE EQUIPMENT INC			1, 4	52953-SC
ADDRESS			CITY	ZIP
5741 ROSTRATA AVE			BUENA PARK	90622

DETAILS

District: South Coast AQMD
 Compliance URL:
http://www3.aqmd.gov/webappl/fim/prog/novnc.aspx?fac_id=52953
 Note: For additional Facility, Equipment, Emissions, Hearing Board or Transporation Plan Information click on different tabs.
 Facility Id: 52953
 County Code: OR
 County: Orange
 Facility Status Code: S
 Facility Status: SOLD
 Number of Employees: 0
 Location Zip Code Extension: Not Reported
 Facility Representative First Name: H. J.
 Facility Representative Last Name: LARKIN
 Location Area Code: 714
 Location Phone Number: 5406900
 Location Phone Extension: Not Reported
 Mailing Address: P O BOX 5044
 Mailing City: BUENA PARK
 Mailing State: CA
 Mailing Zip Code: 90622
 Mailing Zip Code Extension: 5044
 Mailing Area Code: 714
 Mailing Phone Number: 5406900
 Mailing Phone Extension: Not Reported
 Mailing Representative First Name: H. J.
 Mailing Representative Last Name: LARKIN

[More Details Link](#)

DATABASE	STATUS	DISTANCE	ELEVATION	MAP ID
RCRA-SQG-US	Listed	0.18 miles SE	69 ft	209
SITE NAME			MAPS	ID
MCNEIL AND NRM INC			1, 4	CAD981388358
ADDRESS			CITY	ZIP
5741 ROSTRATA AVE			BUENA PARK	90621

DETAILS

Additional details may be found online using the following link:

https://enviro.epa.gov/enviro/rcrainfoquery_3.facility_information?pgm_sys_id=CAD981388358

Source Type: Notification

Generator Status Universe: SQG

Generator Status: Small Quantity Generator

Active Site Indicator: H----

Owner Name: MCNEIL AND NRM INC

Operator Name: NOT REQUIRED

In Handler Universes: Y

In a Universe: Y

Short Term Generator: N

Importer Activity: N

Mixed Waste Generator: N

Transporter Activity: N

Transfer Facility: N

Recycler Activity: N

Onsite Burner Exemption: N

Furnace Exemption: N

Underground Injection Activity: N

Receives Waste From Off-site: N

Universal Waste: N

Universal Waste Destination Facility: N

Used Oil Universe: NNNNNNN

Federal Universal Waste: N

Active Site Federally Regulated TSDF: -----

Active Site Converter TSDF: -----

[More Details Link](#)

DATABASE	STATUS	DISTANCE	ELEVATION	MAP ID
County-Others-CA	Listed	0.18 miles N	63 ft	210
SITE NAME			MAPS	ID
CROWN CORK & SEAL CO			1, 4	002097-102174-LAC
ADDRESS			CITY	ZIP
14501 ARTESIA BLVD			LA MIRADA	90638

DETAILS

Source of the list: County of Los Angeles
 Responsible Agency: Los Angeles Department of Public Works Industrial Waste & Stormwater Permits
 URL:
<http://ladpw.org/epd/OpenFileReview/Results.aspx?streetno=14501&streetdr=&streetname=ARTESIA&zip=90638>
 File URL: Not Reported
 File Number: 002097-102174
 Status: CLOS
 Status Description: Closed File. File no longer has an active permit.
 Type: I
 Type Description: Industrial Waste File

DATABASE	STATUS	DISTANCE	ELEVATION	MAP ID
County-Others-CA	Listed	0.18 miles N	63 ft	210
SITE NAME			MAPS	ID
LIVING SPACES			1 , 4	002097-047631-LAC
ADDRESS			CITY	ZIP
14501 ARTESIA BLVD			LA MIRADA	90638

DETAILS

Source of the list: County of Los Angeles
 Responsible Agency: Los Angeles Department of Public Works Industrial Waste & Stormwater Permits
 URL:
<http://ladpw.org/epd/OpenFileReview/Results.aspx?streetno=14501&streetdr=&streetname=ARTESIA&zip=90638>
 File URL:
<http://ladpw.org/epd/OpenFileReview/DMSResults.aspx?fileno=047631>
 File Number: 002097-047631
 Status: OPEN
 Status Description: Open File for record purposes.
 Type: Not Reported
 Type Description: Not Reported

DATABASE	STATUS	DISTANCE	ELEVATION	MAP ID
County-Others-CA	Listed	0.18 miles N	63 ft	210
SITE NAME			MAPS	ID
LIVING SPACES			1, 4	002097-046486-LAC
ADDRESS			CITY	ZIP
14501 ARTESIA BLVD			LA MIRADA	90638
DETAILS				
<p>Source of the list: County of Los Angeles Responsible Agency: Los Angeles Department of Public Works Industrial Waste & Stormwater Permits URL: http://ladpw.org/epd/OpenFileReview/Results.aspx?streetno=14501&streetdr=&streetname=ARTESIA&zip=90638 File URL: http://ladpw.org/epd/OpenFileReview/DMSResults.aspx?fileno=046486 File Number: 002097-046486 Status: PERM Status Description: Active Permitted File Type: I Type Description: Industrial Waste File</p>				

DATABASE	STATUS	DISTANCE	ELEVATION	MAP ID
County-Others-CA	Listed	0.18 miles N	63 ft	210
SITE NAME			MAPS	ID
CROWN CORK & SEAL CO			1, 4	002097-041613-LAC
ADDRESS			CITY	ZIP
14501 ARTESIA BLVD			LA MIRADA	90638

DETAILS

Source of the list: County of Los Angeles
 Responsible Agency: Los Angeles Department of Public Works Industrial Waste & Stormwater Permits
 URL:
<http://ladpw.org/epd/OpenFileReview/Results.aspx?streetno=14501&streetdr=&streetname=ARTESIA&zip=90638>
 File URL:
<http://ladpw.org/epd/OpenFileReview/DMSResults.aspx?fileno=041613>
 File Number: 002097-041613
 Status: CLOS
 Status Description: Closed File. File no longer has an active permit.
 Type: S
 Type Description: Stormwater File

DATABASE	STATUS	DISTANCE	ELEVATION	MAP ID
County-Others-CA	Listed	0.18 miles N	63 ft	210
SITE NAME			MAPS	ID
CROWN CORK & SEAL CO			1, 4	002097-002174-LAC
ADDRESS			CITY	ZIP
14501 ARTESIA BLVD			LA MIRADA	90638

DETAILS

Source of the list: County of Los Angeles
 Responsible Agency: Los Angeles Department of Public Works Industrial Waste & Stormwater Permits
 URL:
<http://ladpw.org/epd/OpenFileReview/Results.aspx?streetno=14501&streetdr=&streetname=ARTESIA&zip=90638>
 File URL: Not Reported
 File Number: 002097-002174
 Status: REM
 Status Description: Removed File. File does not have an active permit.
 Type: Not Reported
 Type Description: Not Reported

DATABASE	STATUS	DISTANCE	ELEVATION	MAP ID
County-Others-CA	Listed	0.18 miles NW	71 ft	211
SITE NAME			MAPS	ID
STAINLESS STEEL DBA COOK KING			1, 4	026318-035847-LAC
ADDRESS			CITY	ZIP
15120 DESMAN RD			LA MIRADA	90638
DETAILS				
<p>Source of the list: County of Los Angeles Responsible Agency: Los Angeles Department of Public Works Industrial Waste & Stormwater Permits URL: http://ladpw.org/epd/OpenFileReview/Results.aspx?streetno=15120&streetdr=&streetname=DESMAN&zip=90638 File URL: http://ladpw.org/epd/OpenFileReview/DMSResults.aspx?fileno=035847 File Number: 026318-035847 Status: CLOS Status Description: Closed File. File no longer has an active permit. Type: I Type Description: Industrial Waste File</p>				

DATABASE	STATUS	DISTANCE	ELEVATION	MAP ID
RCRA-NON-US	Listed	0.18 miles NW	71 ft	211
SITE NAME			MAPS	ID
STAINLESS STEEL FABRICATOR DBA COOK KING			1, 4	CAL000374356
ADDRESS			CITY	ZIP
15120 DESMAN RD			LA MIRADA	90638

DETAILS

Additional details may be found online using the following link:

https://enviro.epa.gov/enviro/rcrainfoquery_3.facility_information?pgm_sys_id=CAL000374356

Source Type: Implementer

Generator Status Universe: N

Generator Status: Non-Generator

NAICS1: ALL OTHER WASTE MANAGEMENT SERVICES

Active Site Indicator: H----

Owner Name: CRAIG MILLER

Operator Name: PHIL BENOIT

In Handler Universes: Y

In a Universe: Y

Short Term Generator: N

Importer Activity: N

Mixed Waste Generator: N

Transporter Activity: Y

Transfer Facility: N

Recycler Activity: N

Onsite Burner Exemption: N

Furnace Exemption: N

Underground Injection Activity: N

Receives Waste From Off-site: N

Universal Waste: N

Universal Waste Destination Facility: Y

Used Oil Universe: NNNNNNN

Federal Universal Waste: N

Active Site Federally Regulated TSDF: -----

[More Details Link](#)

DATABASE	STATUS	DISTANCE	ELEVATION	MAP ID
AIR-DIST-CA	Listed	0.18 miles SE	92 ft	212
SITE NAME			MAPS	ID
DOS AMIGOS CAFE #2			1, 4	77346-SC
ADDRESS			CITY	ZIP
5452 BEACH BLVD			BUENA PARK	90620

DETAILS

District: South Coast AQMD
 Compliance URL:
http://www3.aqmd.gov/webappl/fim/prog/novnc.aspx?fac_id=77346
 Note: For additional Facility, Equipment, Emissions, Hearing Board or Transportation Plan Information click on different tabs.
 Facility Id: 77346
 County Code: OR
 County: Orange
 Facility Status Code: A
 Facility Status: ACTIVE
 Number of Employees: 0
 Location Zip Code Extension: Not Reported
 Facility Representative First Name: Not Reported
 Facility Representative Last Name: Not Reported
 Location Area Code: Not Reported
 Location Phone Number: Not Reported
 Location Phone Extension: Not Reported
 Mailing Address: 5452 BEACH BLVD
 Mailing City: BUENA PARK
 Mailing State: CA
 Mailing Zip Code: 90620
 Mailing Zip Code Extension: Not Reported
 Mailing Area Code: Not Reported
 Mailing Phone Number: Not Reported
 Mailing Phone Extension: Not Reported
 Mailing Representative First Name: Not Reported
 Mailing Representative Last Name: Not Reported

[More Details Link](#)

DATABASE	STATUS	DISTANCE	ELEVATION	MAP ID
CERCLIS-Archived-US	NFRAP-Site does not qualify for the NPL based on existing information	0.18 miles NW	59 ft	213
SITE NAME			MAPS	ID
AUTOMATION INDUSTRIES INC			1 , 4	CAD981690464
ADDRESS			CITY	ZIP
14657 E ENDUSTRY CIRCLE			LA MIRADA	90638

DETAILS

Program and Facility Information

EPA ID: CAD981690464
 Site ID: 902508
 REGION: 9
 County: LOS ANGELES
 Street Address 2: Not Reported
 Congressional District: 33
 FIPS Code: 6037
 NPL Status: Not on the NPL
 Federal Facility?: N
 Non NPL Status: NFRAP-Site does not qualify for the NPL based on existing information

Additional Information

START (ACTUAL): 12/1/1986 5:00:00 AM
 FINISH (ACTUAL): 4/1/1987 5:00:00 AM
 ACTION CODE: PA
 ACTION NAME: PA
 SEQ: 2
 QUAL: L
 CURRENT ACTION LEAD: EPA Perf

START (ACTUAL): 12/1/1986 5:00:00 AM
 FINISH (ACTUAL): 12/1/1986 5:00:00 AM
 ACTION CODE: DS
 ACTION NAME: DISCVRY
 SEQ: 1

[More Details Link](#)

DATABASE	STATUS	DISTANCE	ELEVATION	MAP ID
Eval-Hist-Other-CA	Refer: Other Agency	0.18 miles NW	59 ft	213
SITE NAME			MAPS	ID
AUTOMATION INDUSTRIES INC.			1, 4	19300075
ADDRESS			CITY	ZIP
14657 EAST INDUSTRY CIRCLE			LA MIRADA	90638

DETAILS

URL:
http://www.envirostor.dtsc.ca.gov/public/profile_report.asp?global_id=19300075
 Envirostor ID: 19300075
 County: LOS ANGELES
 Site Type: Historical
 Site Type Detailed: * Historical
 Acres: Not Reported
 APN: 7003011016
 National Priorities List: NO
 Lead Agency: NONE SPECIFIED
 Project Manager: Not Reported
 Supervisor: * Mmonroy
 Division Branch: Cleanup Chatsworth
 Site Code: Not Reported
 Assembly: 57
 Senate: 32
 Congressional District: 38
 Special Program: Not Reported
 Status: Refer: Other Agency
 Status Date: 1995-08-31 00:00:00
 Past Uses: NONE SPECIFIED
 Restricted Use: NO
 Funding: Not Reported
 Regulatory Agencies Involved: NONE SPECIFIED
 Potential Contamination of Concern: 10064, 10067, 10183, 10199, 20000, 20005
 Confirmed Contamination of Concern: NONE SPECIFIED
 Potential Media Affected: NONE SPECIFIED

[More Details Link](#)

DATABASE	STATUS	DISTANCE	ELEVATION	MAP ID
Hist-CALSITES-CA	Listed	0.18 miles NW	59 ft	213
SITE NAME			MAPS	ID
AUTOMATION INDUSTRIES INC.			1, 4	33784
ADDRESS			CITY	ZIP
14657 EAST INDUSTRY CIRCLE			LA MIRADA	90638
DETAILS				
Reported Date: 1998				

DATABASE	STATUS	DISTANCE	ELEVATION	MAP ID
Historical-CA	Listed	0.18 miles NW	59 ft	213
SITE NAME			MAPS	ID
AUTOMATION INDUSTRIES INC.			1, 4	19300075
ADDRESS			CITY	ZIP
14657 EAST INDUSTRY CIRCLE			LA MIRADA	90638
DETAILS				
URL: http://www.envirostor.dtsc.ca.gov/public/profile_report.asp?global_id=19300075 Envirostor ID: 19300075 County: LOS ANGELES Agency Provided Latitude: 33.8768293283577 Agency Provided Longitude: -118.020064908931 Program Type: HISTORICAL Status: REFER: OTHER AGENCY Status Date: 8/31/1995 Site Code: Not Reported CALENVIROSCREEN SCORE: 76-80%				

DATABASE	STATUS	DISTANCE	ELEVATION	MAP ID
CERCLIS-Archived-US	Deferred to RCRA (Subtitle C)	0.18 miles N	66 ft	214
SITE NAME			MAPS	ID
HOOKER CHEMICAL & PLASTICS CORP			1, 4	CAD060754231
ADDRESS			CITY	ZIP
5460 KNOTT AVE			BUENA PARK	90620

DETAILS

Program and Facility Information

EPA ID: CAD060754231

Site ID: 903296

REGION: 9

County: ORANGE

Street Address 2: Not Reported

Congressional District: 38

FIPS Code: 6059

NPL Status: Not on the NPL

Federal Facility?: N

Non NPL Status: Deferred to RCRA (Subtitle C)

Additional Information

START (ACTUAL): 7/12/1989 4:00:00 AM

FINISH (ACTUAL): 7/12/1989 4:00:00 AM

ACTION CODE: DS

ACTION NAME: DISCVRY

SEQ: 1

QUAL: Not Reported

CURRENT ACTION LEAD: EPA Perf

START (ACTUAL): Not Reported

FINISH (ACTUAL): 1/23/1996 5:00:00 AM

ACTION CODE: VS

ACTION NAME: ARCH SITE

SEQ: 1

[More Details Link](#)

DATABASE	STATUS	DISTANCE	ELEVATION	MAP ID
Hist-SCL-CA	Listed	0.18 miles N	66 ft	214
SITE NAME			MAPS	ID
HOOKER CHEMICAL & PLASTICS CORP			1, 4	1183448
ADDRESS			CITY	ZIP
5460 KNOTT AVE			BUENA PARK	90620
DETAILS				
Reported Date: 1998				

DATABASE	STATUS	DISTANCE	ELEVATION	MAP ID
AIR-DIST-CA	Listed	0.19 miles N	64 ft	215
SITE NAME			MAPS	ID
FEDERAL EMERGENCY MANAGEMENT AGENCY (FEM			1, 4	167984-SC
ADDRESS			CITY	ZIP
16608 TROJAN WAY			LA MIRADA	90638
DETAILS				
<p>District: South Coast AQMD Compliance URL: http://www3.aqmd.gov/webappl/fim/prog/novnc.aspx?fac_id=167984 Note: For additional Facility, Equipment, Emissions, Hearing Board or Transporation Plan Information click on different tabs. Facility Id: 167984 County Code: LA County: Los Angeles Facility Status Code: A Facility Status: ACTIVE Number of Employees: 0 Location Zip Code Extension: Not Reported Facility Representative First Name: MANUEL Facility Representative Last Name: CENTENO Location Area Code: 571 Location Phone Number: 3092854 Location Phone Extension: Not Reported Mailing Address: 500 SW C STREET, 5NW-503 ATTN: MANUEL CENTENO Mailing City: WASHINGTON Mailing State: DC Mailing Zip Code: 20472 Mailing Zip Code Extension: 3153 Mailing Area Code: 202 Mailing Phone Number: 6463169 Mailing Phone Extension: Not Reported Mailing Representative First Name: WALTER Mailing Representative Last Name: FLORENCE</p> <p>More Details Link</p>				

DATABASE	STATUS	DISTANCE	ELEVATION	MAP ID
AIR-DIST-CA	Listed	0.19 miles N	64 ft	215
SITE NAME			MAPS	ID
KFI INC			1, 4	87787-SC
ADDRESS			CITY	ZIP
16608 TROJAN WAY			LA MIRADA	90638
DETAILS				
<p>District: South Coast AQMD Compliance URL: http://www3.aqmd.gov/webappl/fim/prog/novnc.aspx?fac_id=87787 Note: For additional Facility, Equipment, Emissions, Hearing Board or Transportation Plan Information click on different tabs. Facility Id: 87787 County Code: LA County: Los Angeles Facility Status Code: A Facility Status: ACTIVE Number of Employees: 0 Location Zip Code Extension: Not Reported Facility Representative First Name: MARVIN Facility Representative Last Name: COLLINS Location Area Code: 213 Location Phone Number: 3850101 Location Phone Extension: Not Reported Mailing Address: 20880 STONE OAK PKY AP DEPT #181 Mailing City: SAN ANTONIO Mailing State: TX Mailing Zip Code: 78258 Mailing Zip Code Extension: 7460 Mailing Area Code: 213 Mailing Phone Number: 3850101 Mailing Phone Extension: Not Reported Mailing Representative First Name: MARVIN Mailing Representative Last Name: COLLINS</p> <p>More Details Link</p>				

DATABASE	STATUS	DISTANCE	ELEVATION	MAP ID
AST-CRSP-CA	Listed	0.19 miles N	64 ft	215
SITE NAME			MAPS	ID
KFI Transmitter Site - FEMA			1, 4	41616
ADDRESS			CITY	ZIP
16608 TROJAN WAY			LA MIRADA	90638
DETAILS				
<p>Site Regulated Program Information</p> <p>Site ID: 41616</p> <p>Site EI ID: 10289878</p> <p>Agency Provided Latitude: 33.880535</p> <p>Agency Provided Longitude: -118.015244</p> <p>Program Description: Aboveground Petroleum Storage</p> <p>Evaluation Information</p> <p>Evaluation Date: 6/5/2018</p> <p>Violations Found? (Y/N): No</p> <p>Evaluation General Type: Other/Unknown</p> <p>Evaluation Type: Other, not routine, done by local agency</p> <p>Evaluation Note(s): Not Reported</p> <p>Evaluation Division: Los Angeles County Fire Department</p> <p>Evaluation Program: APSA</p> <p>Evaluation Source: CERS</p> <p>Evaluation Date: 5/31/2018</p> <p>Violations Found? (Y/N): No</p> <p>Evaluation General Type: Other/Unknown</p> <p>Evaluation Type: Other, not routine, done by local agency</p> <p>Evaluation Note(s): Not Reported</p> <p>Evaluation Division: Los Angeles County Fire Department</p> <p>Evaluation Program: HMRRP</p> <p>Evaluation Source: CERS</p> <p>More Details Link</p>				

DATABASE	STATUS	DISTANCE	ELEVATION	MAP ID
County-UST-CA	Listed	0.19 miles N	64 ft	215
SITE NAME			MAPS	ID
KFI INC			1, 4	015273-016412-LAC
ADDRESS			CITY	ZIP
16608 TROJAN WAY			LA MIRADA	90638
DETAILS				
<p>Source of the list: County of Los Angeles Responsible Agency: Los Angeles Department of Public Works URL: http://ladpw.org/epd/OpenFileReview/Results.aspx?streetno=16608&streetdr=&streetname=TROJAN&zip=90638 File URL: http://ladpw.org/epd/OpenFileReview/DMSResults.aspx?fileno=016412 File Number: 015273-016412 Status: REM Status Description: Removed File. File does not have an active permit. Type: T Type Description: Underground Storage Tank File</p>				

DATABASE	STATUS	DISTANCE	ELEVATION	MAP ID
CRSP-CA	Listed	0.19 miles N	64 ft	215
SITE NAME			MAPS	ID
KFI Transmitter Site - FEMA			1, 4	41616
ADDRESS			CITY	ZIP
16608 TROJAN WAY			LA MIRADA	90638

DETAILS

Site Regulated Program Information

Site ID: 41616

Site EI ID: 10289878

Agency Provided Latitude: 33.880535

Agency Provided Longitude: -118.015244

Program Description: Aboveground Petroleum Storage

Program Description: Chemical Storage Facilities

Evaluation Information

Evaluation Date: 6/5/2018

Violations Found? (Y/N): No

Evaluation General Type: Other/Unknown

Evaluation Type: Other, not routine, done by local agency

Evaluation Note(s): Not Reported

Evaluation Division: Los Angeles County Fire Department

Evaluation Program: APSA

Evaluation Source: CERS

Evaluation Date: 5/31/2018

Violations Found? (Y/N): No

Evaluation General Type: Other/Unknown

Evaluation Type: Other, not routine, done by local agency

Evaluation Note(s): Not Reported

Evaluation Division: Los Angeles County Fire Department

[More Details Link](#)

DATABASE	STATUS	DISTANCE	ELEVATION	MAP ID
Hist-CalFID-CA	Listed	0.19 miles N	64 ft	215
SITE NAME			MAPS	ID
VACANT BUILDING			1, 4	7756912
ADDRESS			CITY	ZIP
16608 TROJAN WAY			LA MIRADA	906380000
DETAILS				
Reported Date: 1998				

DATABASE	STATUS	DISTANCE	ELEVATION	MAP ID
Hist-CalFID-CA	Listed	0.19 miles N	64 ft	215
SITE NAME			MAPS	ID
1X KFI INC			1, 4	7756911
ADDRESS			CITY	ZIP
16608 TROJAN WAY			LA MIRADA	906380000
DETAILS				
Reported Date: 1998				

DATABASE	STATUS	DISTANCE	ELEVATION	MAP ID
Hist-CalFID-CA	Listed	0.19 miles N	64 ft	215
SITE NAME			MAPS	ID
KFI INC			1, 4	4044664
ADDRESS			CITY	ZIP
16608 TROJAN WAY			LA MIRADA	906380000
DETAILS				
Reported Date: 1998				

DATABASE	STATUS	DISTANCE	ELEVATION	MAP ID
Hist-City-UST-CA	Listed	0.19 miles N	64 ft	215
SITE NAME			MAPS	ID
KFI INC			1, 4	4044664
ADDRESS			CITY	ZIP
16608 TROJAN WAY			LA MIRADA	

DETAILS				
<p>Reported Date: 1998 List: Los Angeles County UST, Street Number Book Agency: Los Angeles County Department of Public Works</p>				

DATABASE	STATUS	DISTANCE	ELEVATION	MAP ID
Hist-UST-CA	Listed	0.19 miles N	64 ft	215
SITE NAME			MAPS	ID
KFI TRANSMITTER			1, 4	243279
ADDRESS			CITY	ZIP
16608 TROJAN WAY			LA MIRADA	90005

DETAILS				
<p>Note: ID has been assigned by ERS Tank Details: http://geotracker.waterboards.ca.gov/ustpdfs/pdf/00027343.pdf County: Los Angeles</p>				

DATABASE	STATUS	DISTANCE	ELEVATION	MAP ID
AIR-DIST-CA	Listed	0.19 miles NW	63 ft	216
SITE NAME			MAPS	ID
CENTURY PAVING INC			1, 4	5326-SC
ADDRESS			CITY	ZIP
14630 E FIRESTONE BLVD			LA MIRADA	90638

DETAILS

District: South Coast AQMD
 Compliance URL:
http://www3.aqmd.gov/webappl/fim/prog/novnc.aspx?fac_id=5326
 Note: For additional Facility, Equipment, Emissions, Hearing Board or Transportation Plan Information click on different tabs.
 Facility Id: 5326
 County Code: LA
 County: Los Angeles
 Facility Status Code: I
 Facility Status: INACTIVE
 Number of Employees: 0
 Location Zip Code Extension: 5991
 Facility Representative First Name: H. RAY
 Facility Representative Last Name: JARVIS
 Location Area Code: 213
 Location Phone Number: 9219827
 Location Phone Extension: Not Reported
 Mailing Address: 14630 E FIRESTONE BLVD
 Mailing City: LA MIRADA
 Mailing State: CA
 Mailing Zip Code: 90638
 Mailing Zip Code Extension: 5991
 Mailing Area Code: 213
 Mailing Phone Number: 9219827
 Mailing Phone Extension: Not Reported
 Mailing Representative First Name: H. RAY
 Mailing Representative Last Name: JARVIS

[More Details Link](#)

DATABASE	STATUS	DISTANCE	ELEVATION	MAP ID
RCRA-NON-US	Listed	0.19 miles NW	63 ft	216
SITE NAME			MAPS	ID
CENTURY PAVING INC			1 , 4	CAL000357432
ADDRESS			CITY	ZIP
14630 E FIRESTONE BLVD			LA MIRADA	90638

DETAILS

Additional details may be found online using the following link:

https://enviro.epa.gov/enviro/rcrainfoquery_3.facility_information?pgm_sys_id=CAL000357432

Source Type: Implementer

Generator Status Universe: N

Generator Status: Non-Generator

NAICS1: HIGHWAY AND STREET CONSTRUCTION

Active Site Indicator: H----

Owner Name: CENTURY PAVING INC

Operator Name: ROBERT JARVIS

In Handler Universes: Y

In a Universe: Y

Short Term Generator: N

Importer Activity: N

Mixed Waste Generator: N

Transporter Activity: Y

Transfer Facility: N

Recycler Activity: N

Onsite Burner Exemption: N

Furnace Exemption: N

Underground Injection Activity: N

Receives Waste From Off-site: N

Universal Waste: N

Universal Waste Destination Facility: Y

Used Oil Universe: NNNNNNN

Federal Universal Waste: N

Active Site Federally Regulated TSDF: -----

[More Details Link](#)

DATABASE	STATUS	DISTANCE	ELEVATION	MAP ID
RCRA-SQG-US	Listed	0.19 miles SE	68 ft	217
SITE NAME			MAPS	ID
STANFAST			1, 4	CAD983647868
ADDRESS			CITY	ZIP
5743 ROSTRATA AVE			BUENA PARK	90621-3954

DETAILS

Additional details may be found online using the following link:

https://enviro.epa.gov/enviro/rcrainfoquery_3.facility_information?pgm_sys_id=CAD983647868

Source Type: Notification

Generator Status Universe: SQG

Generator Status: Small Quantity Generator

Active Site Indicator: H----

Owner Name: BUENA PARK JOINT VENTURE

In Handler Universes: Y

In a Universe: Y

Short Term Generator: N

Importer Activity: N

Mixed Waste Generator: N

Transporter Activity: N

Transfer Facility: N

Recycler Activity: N

Onsite Burner Exemption: N

Furnace Exemption: N

Underground Injection Activity: N

Receives Waste From Off-site: N

Universal Waste: N

Universal Waste Destination Facility: N

Used Oil Universe: NNNNNNN

Federal Universal Waste: N

Active Site Federally Regulated TSDF: -----

Active Site Converter TSDF: -----

Active Site State Regulated TSDF: -----

[More Details Link](#)

DATABASE	STATUS	DISTANCE	ELEVATION	MAP ID
AIR-DIST-CA	Listed	0.19 miles S	58 ft	218
SITE NAME			MAPS	ID
CARDIS CORPORATION			1, 4	86241-SC
ADDRESS			CITY	ZIP
6240 DESCANSO AVE			BUENA PARK	90620

DETAILS

District: South Coast AQMD
 Compliance URL:
http://www3.aqmd.gov/webappl/fim/prog/novnc.aspx?fac_id=86241
 Note: For additional Facility, Equipment, Emissions, Hearing Board or Transporation Plan Information click on different tabs.
 Facility Id: 86241
 County Code: OR
 County: Orange
 Facility Status Code: A
 Facility Status: ACTIVE
 Number of Employees: 0
 Location Zip Code Extension: Not Reported
 Facility Representative First Name: UNKNOWN
 Facility Representative Last Name: K.WALKER/REG15
 Location Area Code: 714
 Location Phone Number: 7395561
 Location Phone Extension: Not Reported
 Mailing Address: 6240 DESCANSO AVE
 Mailing City: BUENA PARK
 Mailing State: CA
 Mailing Zip Code: 90620
 Mailing Zip Code Extension: Not Reported
 Mailing Area Code: 714
 Mailing Phone Number: 7395561
 Mailing Phone Extension: Not Reported
 Mailing Representative First Name: UNKNOWN
 Mailing Representative Last Name: K.WALKER/REG15

[More Details Link](#)

DATABASE	STATUS	DISTANCE	ELEVATION	MAP ID
County-LUST-Closed-CA	Closed	0.19 miles S	58 ft	218
SITE NAME			MAPS	ID
MOTORS INC BUENA PARK			1 , 4	RO0001606-ORG
ADDRESS			CITY	ZIP
6240 DESCANSO AVE			BUENA PARK	90620

DETAILS				
<p>County: Orange Record ID: RO0001606 Case ID: 87UT034</p> <p>Case Closed Date: 4/10/1996 Type of Closure: Closure certification issued Status: Not Reported Case Type Code: O Released Substance: Waste oil/Used oil</p>				

DATABASE	STATUS	DISTANCE	ELEVATION	MAP ID
Hist-LUSTIS-CA	Listed	0.19 miles S	58 ft	218
SITE NAME			MAPS	ID
MOTORS, INC.			1, 4	933119
ADDRESS			CITY	ZIP
6240 DESCANSO AVENUE			BUENA PARK	90620
DETAILS				
Reported Date: 1998				

DATABASE	STATUS	DISTANCE	ELEVATION	MAP ID
Hist-Regional-Other-CA	Listed	0.19 miles S	58 ft	218
SITE NAME			MAPS	ID
MOTORS/BAR CLAY BUENA PARK			1, 4	6522148
ADDRESS			CITY	ZIP
6240 DESCANSO AVE			BUENA PARK	90620
DETAILS				
<p>Reported Date: 1998 List: Orange County-Groundwater Cleanup Program Agency: Orange County Health Care Agency</p>				

DATABASE	STATUS	DISTANCE	ELEVATION	MAP ID
Hist-Regional-UST-CA	Listed	0.19 miles S	58 ft	218
SITE NAME			MAPS	ID
MOTORS INC.			1, 4	933119
ADDRESS			CITY	ZIP
6240 DESCANSO AVENUE			BUENA PARK	
DETAILS				
<p>Reported Date: 1998 List: Region #8-Santa Ana Regional Underground Tank Database List Agency: Regional Water Quality Control Board, Region #8</p>				

DATABASE	STATUS	DISTANCE	ELEVATION	MAP ID
Hist-UST-CA	Listed	0.19 miles S	58 ft	218
SITE NAME			MAPS	ID
MOTORS INC			1, 4	250707
ADDRESS			CITY	ZIP
6240 DESCANSO AVE			BUENA PARK	90620
DETAILS				
<p>Note: ID has been assigned by ERS Tank Details: http://geotracker.waterboards.ca.gov/ustpdfs/pdf/0002EBE0.pdf County: Orange</p>				

DATABASE	STATUS	DISTANCE	ELEVATION	MAP ID
RCRA-NON-US	Listed	0.19 miles W	54 ft	219
SITE NAME			MAPS	ID
RIZLINA CARIN			1, 4	CAC002978788
ADDRESS			CITY	ZIP
17821 LA BONITA CIR			CERRITOS	90703

DETAILS

Additional details may be found online using the following link:

https://enviro.epa.gov/enviro/rcrainfoquery_3.facility_information?pgm_sys_id=CAC002978788

Source Type: Implementer

Generator Status Universe: N

Generator Status: Non-Generator

NAICS1: ALL OTHER WASTE MANAGEMENT SERVICES

Active Site Indicator: -----

Owner Name: RIZLINA CARIN

Operator Name: RIZLINA CARIN

In Handler Universes: N

In a Universe: N

Short Term Generator: N

Importer Activity: N

Mixed Waste Generator: N

Transporter Activity: N

Transfer Facility: N

Recycler Activity: N

Onsite Burner Exemption: N

Furnace Exemption: N

Underground Injection Activity: N

Receives Waste From Off-site: N

Universal Waste: N

Universal Waste Destination Facility: Y

Used Oil Universe: NNNNNNN

Federal Universal Waste: N

Active Site Federally Regulated TSDF: -----

[More Details Link](#)

DATABASE	STATUS	DISTANCE	ELEVATION	MAP ID
AIR-DIST-CA	Listed	0.19 miles S	57 ft	220
SITE NAME			MAPS	ID
OPW/POMECO (DOVER CORP. SUB.)			1 , 4	115954-SC
ADDRESS			CITY	ZIP
6245 DESCANSO AVE			BUENA PARK	90620

DETAILS

District: South Coast AQMD
 Compliance URL:
http://www3.aqmd.gov/webappl/fim/prog/novnc.aspx?fac_id=115954
 Note: For additional Facility, Equipment, Emissions, Hearing Board or Transporation Plan Information click on different tabs.
 Facility Id: 115954
 County Code: OR
 County: Orange
 Facility Status Code: A
 Facility Status: ACTIVE
 Number of Employees: 18
 Location Zip Code Extension: Not Reported
 Facility Representative First Name: JAMES
 Facility Representative Last Name: WEBER
 Location Area Code: 714
 Location Phone Number: 7365155
 Location Phone Extension: Not Reported
 Mailing Address: 9393 PRINCETON-GLENDALE RD ATTN: ACCOUNTS PAYABLE
 Mailing City: HAMILTON
 Mailing State: OH
 Mailing Zip Code: 45011
 Mailing Zip Code Extension: Not Reported
 Mailing Area Code: 714
 Mailing Phone Number: 7365155
 Mailing Phone Extension: Not Reported
 Mailing Representative First Name: JAMES
 Mailing Representative Last Name: WEBER

[More Details Link](#)

DATABASE	STATUS	DISTANCE	ELEVATION	MAP ID
CERS-CA	Listed	0.19 miles S	57 ft	220
SITE NAME			MAPS	ID
PTO Sales			1 , 4	10720531
ADDRESS			CITY	ZIP
6245 Descanso Ave			Buena Park	90620

DETAILS

General Program & Facility Information

CERS ID: 10720531
 Facility ID: Not Reported
 Facility Regulator Key ID: Not Reported
 Organization Code: 90586114
 Business/Organization Name: TruckPro, LLC
 Multiple Jurisdictional Business? (Y/N): Yes
 Business Origin: Business
 Count of Business' CERS User Accounts: 1
 Facility Count for Business: 6
 Last Submittal Date (any element): Not Reported
 Count of Submitted Elements: 0
 Remote Facility? (Y/N): No
 Small Quantity Generator Facility? (Y/N): No
 Local Facility Grouping: Not Reported

Facility Specific Information

Assessor Parcel Number (APN): Not Reported
 Number of Employees: Not Reported
 Property Owner Name: Not Reported
 Property Owner Phone Number: Not Reported
 Property Owner Mailing Address: Not Reported
 Property Owner Mailing City: Not Reported
 Property Owner Mailing State: Not Reported
 Property Owner Mailing Zip Code: Not Reported
 Property Owner Mailing Country: Not Reported

[More Details Link](#)

DATABASE	STATUS	DISTANCE	ELEVATION	MAP ID
County-Others-CA	Listed	0.19 miles S	57 ft	220
SITE NAME			MAPS	ID
PTO SALES			1 , 4	FA0045736-ORG
ADDRESS			CITY	ZIP
6245 DESCANSO AVE			BUENA PARK	90620

DETAILS

County: Orange
 Responsible Agency: Orange County Environmental Health
 Type of Listing: Hazardous Waste Facilities
 Facility ID: FA0045736
 Date Run: 7/13/2018 5:50 PM

DATABASE	STATUS	DISTANCE	ELEVATION	MAP ID
CRSP-CA	Listed	0.19 miles S	57 ft	220
SITE NAME			MAPS	ID
OPW/POMECO (DOVER CORP. SUB.)			1,4	484518
ADDRESS			CITY	ZIP
6245 DESCANSO AVE			BUENA PARK	90620-1012

DETAILS

Site Regulated Program Information
 Site ID: 484518
 Site EI ID: 110038018748
 Agency Provided Latitude: 33.86884
 Agency Provided Longitude: -118.02444

Program Description: US EPA Air Emission Inventory System (EIS)

Evaluation Information
 : Not Reported
 : Violation Information
 : Not Reported
 : Enforcement Information
 : Not Reported
 : Chemical Information
 : Not Reported
 : Coordinate Information
 : Not Reported
 :

DATABASE	STATUS	DISTANCE	ELEVATION	MAP ID
CRSP-CA	Listed	0.19 miles S	57 ft	220
SITE NAME			MAPS	ID
TruckPro LLC DBA PTO Sales			1, 4	414665
ADDRESS			CITY	ZIP
6245 DESCANSO AVE			BUENA PARK	90620
DETAILS				
<p>Site Regulated Program Information</p> <p>Site ID: 414665</p> <p>Site EI ID: 10720531</p> <p>Agency Provided Latitude: 33.869287</p> <p>Agency Provided Longitude: -118.024494</p> <p>Program Description: Chemical Storage Facilities</p> <p>Program Description: Hazardous Waste Generator</p> <p>Evaluation Information</p> <p>: Not Reported</p> <p>: Violation Information</p> <p>: Not Reported</p> <p>: Enforcement Information</p> <p>: Not Reported</p> <p>: Chemical Information</p> <p>: Not Reported</p> <p>: Coordinate Information</p> <p>Program ID: 10720531</p> <p>ENV INT Type Code: HMBP</p> <p>Coordinate Name: Not Reported</p> <p>Reference Point Type Description: Center of a facility or station.</p> <p>Agency Provided Latitude: 33.869290</p> <p>Agency Provided Longitude: -118.024490</p> <p>More Details Link</p>				

DATABASE	STATUS	DISTANCE	ELEVATION	MAP ID
ENF-SMARTS-CA	Draft	0.19 miles S	57 ft	220
SITE NAME			MAPS	ID
POMECO Products			1, 4	176757
ADDRESS			CITY	ZIP
6245 Descanso Ave			Buena Park	90620
DETAILS				
<p> Enforcement ID: 176757 Facility ID: 626311 Regulatory Measure ID: 288901 Waste Discharge ID: 8 301019475 Order/Resolution Number: Not Reported Regional Water Board number: 8 Agency: POMECO Products Agency Type: Private Business Regulatory Measure Type: Industrial Facility/Site County: Orange Coverage Status: Terminated Enforcement Status: Draft Enforcement Type: NNC Effective Date: 5/5/2005 Termination Date: 4/1/2007 Enforcement Adoption Date: 8/1/2007 Enforcement Effective Date: Not Reported Enforcement Description: Failure to submit 2006-2007 Annual Report by 7/1/07 due date. Initial Assessed Amount: Not Reported Total Assessment Amount: Not Reported Liability \$ Amount: Not Reported Liability \$ Paid: Not Reported Project \$ Amount: Not Reported Project \$ Completed: Not Reported Total \$ Paid/Completed: Not Reported Agency Provided Latitude: 33.868835 Agency Provided Longitude: -118.024432 More Details Link </p>				

DATABASE	STATUS	DISTANCE	ELEVATION	MAP ID
RCRA-NON-US	Listed	0.19 miles S	57 ft	220
SITE NAME			MAPS	ID
PTO SALES			1, 4	CAL000387588
ADDRESS			CITY	ZIP
6245 DESCANSO AVE			BUENA PARK	90620
DETAILS				
<p>Additional details may be found online using the following link:</p> <p>https://enviro.epa.gov/enviro/rcrainfoquery_3.facility_information?pgm_sys_id=CAL000387588</p> <p>Source Type: Implementer Generator Status Universe: N Generator Status: Non-Generator NAICS1: AUTOMOTIVE PARTS AND ACCESSORIES STORES Active Site Indicator: H---- Owner Name: MERRIL BLOCK Operator Name: AUSTIN COLEMAN In Handler Universes: Y In a Universe: Y Short Term Generator: N Importer Activity: N Mixed Waste Generator: N Transporter Activity: Y Transfer Facility: N Recycler Activity: N Onsite Burner Exemption: N Furnace Exemption: N Underground Injection Activity: N Receives Waste From Off-site: N Universal Waste: N Universal Waste Destination Facility: Y Used Oil Universe: NNNNNNN Federal Universal Waste: N Active Site Federally Regulated TSDF: -----</p> <p>More Details Link</p>				

DATABASE	STATUS	DISTANCE	ELEVATION	MAP ID
Air-CA	Listed	0.2 miles NW	63 ft	221
SITE NAME			MAPS	ID
SANTA ANA PACKAGING, INC			1, 4	SC AQMD-SC-129966
ADDRESS			CITY	ZIP
14655 E FIRESTONE BLVD			LA MIRADA	90638
DETAILS				
<p>Toxic Facility Information</p> <p>Agency ID Desc: The first portion is the Air Quality District, the second portion is the County, the last is the Facility ID</p> <p>Facility ID: 129966</p> <p>Database Year: 2015</p> <p>Air Basin: SC</p> <p>County Code: 19</p> <p>District Code: SC</p> <p>District: SOUTH COAST AQMD</p> <p>Facility SIC Code: 9999</p> <p>COID: LA</p> <p>Prioritization Thresholds: Not Reported</p> <p>Health Risk Assessment (HRA): Not Reported</p> <p>Non-Cancer Chronic Hazard Index: Not Reported</p> <p>Non-Cancer Acute Hazard Index: Not Reported</p> <p>CHAPIS: Not Reported</p> <p>CERR Code: Not Reported</p> <p>Pollutant Information</p> <p>: Not Reported</p>				

DATABASE	STATUS	DISTANCE	ELEVATION	MAP ID
AIR-DIST-CA	Listed	0.2 miles NW	63 ft	221
SITE NAME			MAPS	ID
SANTA ANA PACKAGING, INC			1, 4	129966-SC
ADDRESS			CITY	ZIP
14655 E FIRESTONE BLVD			LA MIRADA	90638

DETAILS

District: South Coast AQMD
 Compliance URL:
http://www3.aqmd.gov/webappl/fim/prog/novnc.aspx?fac_id=129966
 Note: For additional Facility, Equipment, Emissions, Hearing Board or Transportation Plan Information click on different tabs.
 Facility Id: 129966
 County Code: LA
 County: Los Angeles
 Facility Status Code: A
 Facility Status: ACTIVE
 Number of Employees: 0
 Location Zip Code Extension: Not Reported
 Facility Representative First Name: CHONG
 Facility Representative Last Name: YAM
 Location Area Code: 714
 Location Phone Number: 6701506
 Location Phone Extension: Not Reported
 Mailing Address: 14655 E FIRESTONE BLVD
 Mailing City: LA MIRADA
 Mailing State: CA
 Mailing Zip Code: 90638
 Mailing Zip Code Extension: Not Reported
 Mailing Area Code: 714
 Mailing Phone Number: 6701506
 Mailing Phone Extension: Not Reported
 Mailing Representative First Name: CHONG
 Mailing Representative Last Name: YAM

[More Details Link](#)

DATABASE	STATUS	DISTANCE	ELEVATION	MAP ID
Hist-CalFID-CA	Listed	0.2 miles NW	63 ft	221
SITE NAME			MAPS	ID
PLOUGH INC PLOUGH DIST CNTR			1 , 4	333584
ADDRESS			CITY	ZIP
14655 E. FIRESTONE			LA MIRADA	906380000
DETAILS				
Reported Date: 1998				

DATABASE	STATUS	DISTANCE	ELEVATION	MAP ID
Hist-CalFID-CA	Listed	0.2 miles NW	63 ft	221
SITE NAME			MAPS	ID
WATKINS SHEPARD TRUCKING			1, 4	460859
ADDRESS			CITY	ZIP
14655 E. FIRESTONE			LA MIRADA	906380000
DETAILS				
Reported Date: 1998				

DATABASE	STATUS	DISTANCE	ELEVATION	MAP ID
RCRA-SQG-US	Listed	0.2 miles NW	63 ft	221
SITE NAME			MAPS	ID
PLOUGH INC PLOUGH DIST CNTR			1, 4	CAD098626567
ADDRESS			CITY	ZIP
14655 EAST FIRESTONE			LA MIRADA	90638

DETAILS

Additional details may be found online using the following link:

https://enviro.epa.gov/enviro/rcrainfoquery_3.facility_information?pgm_sys_id=CAD098626567

Source Type: Implementer

Generator Status Universe: SQG

Generator Status: Small Quantity Generator

Active Site Indicator: H----

Operator Name: NOT REQUIRED

In Handler Universes: Y

In a Universe: Y

Short Term Generator: N

Importer Activity: N

Mixed Waste Generator: N

Transporter Activity: N

Transfer Facility: N

Recycler Activity: N

Onsite Burner Exemption: N

Furnace Exemption: N

Underground Injection Activity: N

Receives Waste From Off-site: N

Universal Waste: N

Universal Waste Destination Facility: N

Used Oil Universe: NNNNNNN

Federal Universal Waste: N

Active Site Federally Regulated TSDF: -----

Active Site Converter TSDF: -----

Active Site State Regulated TSDF: -----

[More Details Link](#)

DATABASE	STATUS	DISTANCE	ELEVATION	MAP ID
CRSP-CA	Listed	0.2 miles NW	59 ft	222
SITE NAME			MAPS	ID
FLEXIBLE TECHNOLOGY			1 , 4	228699
ADDRESS			CITY	ZIP
14647 INDUSTRY CIRCLE			LA MIRADA	

DETAILS

Site Regulated Program Information

Site ID: 228699

Site EI ID: SL204EF2408

Agency Provided Latitude: 33.876651

Agency Provided Longitude: -118.02035

Program Description: Cleanup Program Site

Evaluation Information

: Not Reported

: Violation Information

: Not Reported

: Enforcement Information

: Not Reported

: Chemical Information

: Not Reported

: Coordinate Information

: Not Reported

:

DATABASE	STATUS	DISTANCE	ELEVATION	MAP ID
ENF-CA	Listed	0.2 miles NW	59 ft	222
SITE NAME			MAPS	ID
FLEXIBLE TECHNOLOGY			1, 4	SL204EF2408
ADDRESS			CITY	ZIP
14647 INDUSTRY CIRCLE			LA MIRADA	

DETAILS

Global ID: SL204EF2408

County: Los Angeles

Site History: The site has had a release of tetrahydrofuran (THF) to soil and groundwater from two former underground storage tanks (USTs). In addition, volatile organic compounds (VOCs) and semi-VOCs are impacting shallow groundwater beneath the site. The shallow groundwater impact (except for THF) appears to be emanating from a former Western Chemical facility located northeast of the site (Site Cleanup Program Case #0909).

Case Type: Cleanup Program Site

Status: Completed - Case Closed

Lead Agency: LOS ANGELES RWQCB (REGION 4)

Case Worker: PC

Local Agency: Not Reported

RB Case Number: 885

Loc Case Number: Not Reported

File Location: Regional Board

Potential Contaminants of Concern: Tetrachloroethylene (PCE), Trichloroethylene (TCE), Dioxin / Furans

Potential Media Affected: Aquifer used for drinking water supply, Indoor Air, Other Groundwater (uses other than drinking water), Sediments, Soil, Soil Vapor

How Discovered: Not Reported

How Discovered Description: Not Reported

Stop Method: Not Reported

Stop Method Description: Not Reported

Action Date: 2014-09-05

Action Type: ENFORCEMENT

Action: Closure/No Further Action Letter

Action Date: 2012-10-19

Action Type: ENFORCEMENT

Action: Staff Letter

Action Date: 2011-07-14

Action Type: ENFORCEMENT

[More Details Link](#)

DATABASE	STATUS	DISTANCE	ELEVATION	MAP ID
SLIC-Closed-CA	Completed - Case Closed	0.2 miles NW	59 ft	222
SITE NAME			MAPS	ID
FLEXIBLE TECHNOLOGY			1 , 4	SL204EF2408
ADDRESS			CITY	ZIP
14647 INDUSTRY CIRCLE			LA MIRADA	

DETAILS

Sites Details

URL:

http://geotracker.waterboards.ca.gov/profile_report.asp?global_id=SL204EF2408

Global ID: SL204EF2408

Case Type: Cleanup Program Site

Status: Completed - Case Closed

Status Date: Not Reported

CUF Case: NO

Lead Agency: LOS ANGELES RWQCB (REGION 4)

Case Worker: PC

Local Agency: Not Reported

RB Case Number: 0885

Loc Case Number: Not Reported

File Location: Regional Board

Potential Contaminants of Concern: Tetrachloroethylene (PCE), Trichloroethylene (TCE), Dioxin / Furans

Potential Media Affected: Aquifer used for drinking water supply, Indoor Air, Other Groundwater (uses other than drinking water), Sediments, Soil, Soil Vapor

Site History: The site has had a release of tetrahydrofuran (THF) to soil and groundwater from two former underground storage tanks (USTs). In addition, volatile organic compounds (VOCs) and semi-VOCs are impacting shallow groundwater beneath the site. The shallow groundwater impact (except for THF) appears to be emanating from a former Western Chemical facility located northeast of the site (Site Cleanup Program Case #0909).

Begin Date: 2000-01-01 00:00:00

How Discovered: Not Reported

How Discovered Description: Not Reported

Stop Method: Not Reported

Stop Method Description: Not Reported

Agency Provided Latitude: 33.876651031208

Agency Provided Longitude: -118.020350933075

Regulatory Activities Details

[More Details Link](#)

DATABASE	STATUS	DISTANCE	ELEVATION	MAP ID
County-Others-CA	Listed	0.2 miles NW	63 ft	223
SITE NAME			MAPS	ID
CENTURY PAVING INC			1 , 4	029558-042622-LAC
ADDRESS			CITY	ZIP
14630 FIRESTONE BLVD			LA MIRADA	90638

DETAILS

Source of the list: County of Los Angeles
 Responsible Agency: Los Angeles Department of Public Works Industrial Waste & Stormwater Permits
 URL:
<http://ladpw.org/epd/OpenFileReview/Results.aspx?streetno=14630&streetdr=&streetname=FIRESTONE&zip=90638>
 File URL:
<http://ladpw.org/epd/OpenFileReview/DMSResults.aspx?fileno=042622>
 File Number: 029558-042622
 Status: OPEN
 Status Description: Open File for record purposes.
 Type: Not Reported
 Type Description: Not Reported

DATABASE	STATUS	DISTANCE	ELEVATION	MAP ID
County-UST-CA	Listed	0.2 miles NW	63 ft	223
SITE NAME			MAPS	ID
CENTURY PAVING INC			1, 4	018524-026042-LAC
ADDRESS			CITY	ZIP
14630 FIRESTONE BLVD			LA MIRADA	90638

DETAILS

Source of the list: County of Los Angeles
 Responsible Agency: Los Angeles Department of Public Works
 URL:
<http://ladpw.org/epd/OpenFileReview/Results.aspx?streetno=14630&streetdr=&streetname=FIRESTONE&zip=90638>
 File URL:
<http://ladpw.org/epd/OpenFileReview/DMSResults.aspx?fileno=026042>
 File Number: 018524-026042
 Status: REM
 Status Description: Removed File. File does not have an active permit.
 Type: T
 Type Description: Underground Storage Tank File

DATABASE	STATUS	DISTANCE	ELEVATION	MAP ID
CERS-CA	Listed	0.2 miles S	52 ft	224
SITE NAME			MAPS	ID
IRONMAN RENEWAL KELLOG SITE			1, 4	10566742
ADDRESS			CITY	ZIP
14000 183TH ST			LA PALMA	90623
DETAILS				
<p>General Program & Facility Information</p> <p>CERS ID: 10566742</p> <p>Facility ID: FA0054378</p> <p>Facility Regulator Key ID: FA0054378</p> <p>Organization Code: 90520825</p> <p>Business/Organization Name: IRONMAN RENEWAL KELLOG SITE</p> <p>Multiple Jurisdictional Business? (Y/N): No</p> <p>Business Origin: EDT</p> <p>Count of Business' CERS User Accounts: 0</p> <p>Facility Count for Business: 1</p> <p>Last Submittal Date (any element): Not Reported</p> <p>Count of Submitted Elements: 0</p> <p>Remote Facility? (Y/N): No</p> <p>Small Quantity Generator Facility? (Y/N): No</p> <p>Local Facility Grouping: Not Reported</p> <p>Facility Specific Information</p> <p>Assessor Parcel Number (APN): Not Reported</p> <p>Number of Employees: Not Reported</p> <p>Property Owner Name: Not Reported</p> <p>Property Owner Phone Number: Not Reported</p> <p>Property Owner Mailing Address: Not Reported</p> <p>Property Owner Mailing City: Not Reported</p> <p>Property Owner Mailing State: Not Reported</p> <p>Property Owner Mailing Zip Code: Not Reported</p> <p>Property Owner Mailing Country: Not Reported</p> <p>More Details Link</p>				

DATABASE	STATUS	DISTANCE	ELEVATION	MAP ID
AIR-DIST-CA	Listed	0.2 miles S	90 ft	225
SITE NAME			MAPS	ID
RALPHS GROCERY #158			1, 4	122969-SC
ADDRESS			CITY	ZIP
5400 BEACH BLVD			BUENA PARK	90621
DETAILS				
<p>District: South Coast AQMD Compliance URL: http://www3.aqmd.gov/webappl/fim/prog/novnc.aspx?fac_id=122969 Note: For additional Facility, Equipment, Emissions, Hearing Board or Transporation Plan Information click on different tabs. Facility Id: 122969 County Code: OR County: Orange Facility Status Code: A Facility Status: ACTIVE Number of Employees: 0 Location Zip Code Extension: Not Reported Facility Representative First Name: RICH Facility Representative Last Name: WEAST Location Area Code: 714 Location Phone Number: 5227715 Location Phone Extension: Not Reported Mailing Address: P O BOX 54143 Mailing City: LOS ANGELES Mailing State: CA Mailing Zip Code: 90054 Mailing Zip Code Extension: Not Reported Mailing Area Code: 714 Mailing Phone Number: 5227710 Mailing Phone Extension: Not Reported Mailing Representative First Name: RICH Mailing Representative Last Name: WEAST</p> <p>More Details Link</p>				

DATABASE	STATUS	DISTANCE	ELEVATION	MAP ID
AIR-DIST-CA	Listed	0.2 miles NW	71 ft	226
SITE NAME			MAPS	ID
KYEES ALUMINUM INC			1, 4	104642-SC
ADDRESS			CITY	ZIP
15080 DESMAN RD			LA MIRADA	90638
DETAILS				
<p>District: South Coast AQMD Compliance URL: http://www3.aqmd.gov/webappl/fim/prog/novnc.aspx?fac_id=104642 Note: For additional Facility, Equipment, Emissions, Hearing Board or Transporation Plan Information click on different tabs. Facility Id: 104642 County Code: LA County: Los Angeles Facility Status Code: S Facility Status: SOLD Number of Employees: 40 Location Zip Code Extension: Not Reported Facility Representative First Name: RICK Facility Representative Last Name: KYEES Location Area Code: 714 Location Phone Number: 6706394 Location Phone Extension: Not Reported Mailing Address: 15080 DESMAN RD Mailing City: LA MIRADA Mailing State: CA Mailing Zip Code: 90638 Mailing Zip Code Extension: Not Reported Mailing Area Code: 714 Mailing Phone Number: 6706394 Mailing Phone Extension: Not Reported Mailing Representative First Name: RICK Mailing Representative Last Name: KYEES</p> <p>More Details Link</p>				

DATABASE	STATUS	DISTANCE	ELEVATION	MAP ID
AIR-DIST-CA	Listed	0.2 miles NW	71 ft	226
SITE NAME			MAPS	ID
KYEES ALUMINUM, DIV OF MNT/BEVERAGE SER			1, 4	119769-SC
ADDRESS			CITY	ZIP
15080 DESMAN RD			LA MIRADA	90638
DETAILS				
<p>District: South Coast AQMD Compliance URL: http://www3.aqmd.gov/webappl/fim/prog/novnc.aspx?fac_id=119769 Note: For additional Facility, Equipment, Emissions, Hearing Board or Transporation Plan Information click on different tabs. Facility Id: 119769 County Code: LA County: Los Angeles Facility Status Code: A Facility Status: ACTIVE Number of Employees: 24 Location Zip Code Extension: Not Reported Facility Representative First Name: TIMOTHY T Facility Representative Last Name: SMALL Location Area Code: 714 Location Phone Number: 6706394 Location Phone Extension: Not Reported Mailing Address: 15080 DESMAN RD Mailing City: LA MIRADA Mailing State: CA Mailing Zip Code: 90638 Mailing Zip Code Extension: Not Reported Mailing Area Code: 714 Mailing Phone Number: 6706394 Mailing Phone Extension: Not Reported Mailing Representative First Name: TIMOTHY T Mailing Representative Last Name: SMALL</p> <p>More Details Link</p>				

DATABASE	STATUS	DISTANCE	ELEVATION	MAP ID
County-Others-CA	Listed	0.2 miles NW	71 ft	226
SITE NAME			MAPS	ID
CALAMER INC - VACANT			1, 4	007979-060805-LAC
ADDRESS			CITY	ZIP
15080 DESMAN RD			LA MIRADA	90638
DETAILS				
<p>Source of the list: County of Los Angeles Responsible Agency: Los Angeles Department of Public Works Industrial Waste & Stormwater Permits URL: http://ladpw.org/epd/OpenFileReview/Results.aspx?streetno=15080&streetdr=&streetname=DESMAN&zip=90638 File URL: Not Reported File Number: 007979-060805 Status: OPEN Status Description: Open File for record purposes. Type: Not Reported Type Description: Not Reported</p>				

DATABASE	STATUS	DISTANCE	ELEVATION	MAP ID
County-Others-CA	Listed	0.2 miles NW	71 ft	226
SITE NAME			MAPS	ID
KYEES ALUMINUM INC			1, 4	007979-041810-LAC
ADDRESS			CITY	ZIP
15080 DESMAN RD			LA MIRADA	90638

DETAILS

Source of the list: County of Los Angeles
 Responsible Agency: Los Angeles Department of Public Works Industrial Waste & Stormwater Permits
 URL:
<http://ladpw.org/epd/OpenFileReview/Results.aspx?streetno=15080&streetdr=&streetname=DESMAN&zip=90638>
 File URL:
<http://ladpw.org/epd/OpenFileReview/DMSResults.aspx?fileno=041810>
 File Number: 007979-041810
 Status: CLOS
 Status Description: Closed File. File no longer has an active permit.
 Type: S
 Type Description: Stormwater File

DATABASE	STATUS	DISTANCE	ELEVATION	MAP ID
County-Others-CA	Listed	0.2 miles NW	71 ft	226
SITE NAME			MAPS	ID
KYEES ALUMINUM INC			1, 4	007979-029263-LAC
ADDRESS			CITY	ZIP
15080 DESMAN RD			LA MIRADA	90638

DETAILS

Source of the list: County of Los Angeles
 Responsible Agency: Los Angeles Department of Public Works Industrial Waste & Stormwater Permits
 URL:
<http://ladpw.org/epd/OpenFileReview/Results.aspx?streetno=15080&streetdr=&streetname=DESMAN&zip=90638>
 File URL:
<http://ladpw.org/epd/OpenFileReview/DMSResults.aspx?fileno=029263>
 File Number: 007979-029263
 Status: CLOS
 Status Description: Closed File. File no longer has an active permit.
 Type: I
 Type Description: Industrial Waste File

DATABASE	STATUS	DISTANCE	ELEVATION	MAP ID
County-Others-CA	Listed	0.2 miles NW	71 ft	226
SITE NAME			MAPS	ID
KYEES ALUMINUM FOUNDRY			1, 4	007979-108468-LAC
ADDRESS			CITY	ZIP
15080 DESMAN RD			LA MIRADA	90638
DETAILS				
<p>Source of the list: County of Los Angeles Responsible Agency: Los Angeles Department of Public Works Industrial Waste & Stormwater Permits URL: http://ladpw.org/epd/OpenFileReview/Results.aspx?streetno=15080&streetdr=&streetname=DESMAN&zip=90638 File URL: Not Reported File Number: 007979-108468 Status: CLOS Status Description: Closed File. File no longer has an active permit. Type: I Type Description: Industrial Waste File</p>				

DATABASE	STATUS	DISTANCE	ELEVATION	MAP ID
CRSP-CA	Listed	0.2 miles NW	71 ft	226
SITE NAME			MAPS	ID
MANITOWOC BEVERAGE SYSTEMS LA MIRADA OPERATIONS			1, 4	132604
ADDRESS			CITY	ZIP
15080 DESMAN RD			LA MIRADA	90638

DETAILS

Site Regulated Program Information

Site ID: 132604

Site EI ID: 10291627

Agency Provided Latitude: 33.881256

Agency Provided Longitude: -118.009384

Program Description: Chemical Storage Facilities

Program Description: Hazardous Waste Generator

Evaluation Information

Evaluation Date: 10/17/2018

Violations Found? (Y/N): No

Evaluation General Type: Compliance Evaluation Inspection

Evaluation Type: Routine done by local agency

Evaluation Note(s): Lan Tran, Logistic Manager lan.t@vntimex.com

Evaluation Division: Los Angeles County Fire Department

Evaluation Program: HMRRP

Evaluation Source: CERS

Evaluation Date: 12/28/2016

Violations Found? (Y/N): No

Evaluation General Type: Other/Unknown

Evaluation Type: Other, not routine, done by local agency

Evaluation Note(s): Not Reported

Evaluation Division: Los Angeles County Fire Department

[More Details Link](#)

DATABASE	STATUS	DISTANCE	ELEVATION	MAP ID
ENF-SMARTS-CA	Historical	0.2 miles NW	71 ft	226
SITE NAME			MAPS	ID
Kyees Aluminum			1, 4	413964
ADDRESS			CITY	ZIP
15080 Desman Rd			La Mirada	90638

DETAILS

Enforcement ID: 413964
 Facility ID: 235300
 Regulatory Measure ID: 190892
 Waste Discharge ID: 4 19I015212
 Order/Resolution Number: Not Reported
 Regional Water Board number: 4
 Agency: Kyees Aluminum
 Agency Type: Private Business
 Regulatory Measure Type: Industrial
 Facility/Site County: Los Angeles
 Coverage Status: Terminated
 Enforcement Status: Historical
 Enforcement Type: NOV
 Effective Date: 7/1/1999
 Termination Date: 3/30/2015
 Enforcement Adoption Date: 11/1/2013
 Enforcement Effective Date: 12/2/2013

Enforcement Description: Performed a compliance inspection On September 24, 2013, found the facility out of compliance. The pollution prevention team was not identified in the SWPPP. The SWPPP missed a list of materials and industrial activities handled at the site. Rusted equipment and aluminum splashing were observed outdoors without BMPs in place, and non-storm water discharges were release at the facility's backyard. Ineffective BMPs-Benchmark exceedances. Facility received an NOV for the items mentioned above.

Initial Assessed Amount: Not Reported
 Total Assessment Amount: Not Reported
 Liability \$ Amount: Not Reported
 Liability \$ Paid: Not Reported
 Project \$ Amount: Not Reported
 Project \$ Completed: Not Reported
 Total \$ Paid/Completed: Not Reported
 Agency Provided Latitude: 33.881643
 Agency Provided Longitude: -118.0094

[More Details Link](#)

DATABASE	STATUS	DISTANCE	ELEVATION	MAP ID
ENF-SMARTS-CA	Historical	0.2 miles NW	71 ft	226
SITE NAME			MAPS	ID
Kyees Aluminum			1, 4	405292
ADDRESS			CITY	ZIP
15080 Desman Rd			La Mirada	90638

DETAILS

Enforcement ID: 405292
 Facility ID: 235300
 Regulatory Measure ID: 190892
 Waste Discharge ID: 4 191015212
 Order/Resolution Number: Not Reported
 Regional Water Board number: 4
 Agency: Kyees Aluminum
 Agency Type: Private Business
 Regulatory Measure Type: Industrial
 Facility/Site County: Los Angeles
 Coverage Status: Terminated
 Enforcement Status: Historical
 Enforcement Type: 13267 Letter/Order
 Effective Date: 7/1/1999
 Termination Date: 3/30/2015
 Enforcement Adoption Date: 1/13/2011
 Enforcement Effective Date: 2/14/2011
 Enforcement Description: Ordered to provide an explanation for the failure to collect samples, analyze and report the data.
 Initial Assessed Amount: Not Reported
 Total Assessment Amount: Not Reported
 Liability \$ Amount: Not Reported
 Liability \$ Paid: Not Reported
 Project \$ Amount: Not Reported
 Project \$ Completed: Not Reported
 Total \$ Paid/Completed: Not Reported
 Agency Provided Latitude: 33.881643
 Agency Provided Longitude: -118.0094

[More Details Link](#)

DATABASE	STATUS	DISTANCE	ELEVATION	MAP ID
RCRA-SQG-US	Listed	0.2 miles NW	71 ft	226
SITE NAME			MAPS	ID
MANITOWOC BEVERAGE SYSTEMS DBA KYEES ALUMINUM INC			1, 4	CAR000216226
ADDRESS			CITY	ZIP
15080 DESMAN RD			LA MIRADA	90638

DETAILS

Additional details may be found online using the following link:

https://enviro.epa.gov/enviro/rcrainfoquery_3.facility_information?pgm_sys_id=CAR000216226

Source Type: Notification

Generator Status Universe: SQG

Generator Status: Small Quantity Generator

NAICS1: ALUMINUM DIE-CASTING FOUNDRIES

Active Site Indicator: H----

Owner Name: CALAMER INC AND THE RADER COMPANY

Operator Name: MANITOWOC BEVERAGE SYSTEMS DBA KYEES

In Handler Universes: Y

In a Universe: Y

Short Term Generator: N

Importer Activity: N

Mixed Waste Generator: N

Transporter Activity: N

Transfer Facility: N

Recycler Activity: N

Onsite Burner Exemption: N

Furnace Exemption: N

Underground Injection Activity: N

Receives Waste From Off-site: N

Universal Waste: N

Universal Waste Destination Facility: N

Used Oil Universe: NNNNNNN

Federal Universal Waste: N

Active Site Federally Regulated TSDF: -----

[More Details Link](#)

DATABASE	STATUS	DISTANCE	ELEVATION	MAP ID
HWT-CA	Listed	0.2 miles S	66 ft	227
SITE NAME			MAPS	ID
LEEDER CHEMICALS INC			1, 4	848
ADDRESS			CITY	ZIP
26961 KNOTT AVENUE			LA MIRADA	90638

DETAILS

URL:
http://hwts.dtsc.ca.gov/hwts_Reports/ReportPages/Report04.aspx?trans=848
 Registration Number: 848
 Registration Date: 1/1/1900
 Expiration Date: 1/1/1901
 Last Updated: 4/28/1993
 Record Entered: 3/5/1982
 Standing Flag: Expired
 County: LOS ANGELES
 Mailing Address: 16961 KNOTT AVENUE ,
 Contact: JAMES HOFFMAN
 Position: V P
 Contact Number: 2135839761
 Owner(s): JAMES HOFFMAN ROBERT W. LAURITSEN B J. SMITH
 EPA ID(s): Not Reported

DATABASE	STATUS	DISTANCE	ELEVATION	MAP ID
AIR-DIST-CA	Listed	0.2 miles SE	63 ft	228
SITE NAME			MAPS	ID
IVY HI-LIFT			1 , 4	114102-SC
ADDRESS			CITY	ZIP
14861 ARTESIA BLVD			LA MIRADA	90638

DETAILS

District: South Coast AQMD
 Compliance URL:
http://www3.aqmd.gov/webappl/fim/prog/novnc.aspx?fac_id=114102
 Note: For additional Facility, Equipment, Emissions, Hearing Board or Transportation Plan Information click on different tabs.
 Facility Id: 114102
 County Code: LA
 County: Los Angeles
 Facility Status Code: I
 Facility Status: INACTIVE
 Number of Employees: 0
 Location Zip Code Extension: Not Reported
 Facility Representative First Name: ERV
 Facility Representative Last Name: ELLIS
 Location Area Code: 714
 Location Phone Number: 9946360
 Location Phone Extension: Not Reported
 Mailing Address: 14861 ARTESIA BLVD
 Mailing City: LA MIRADA
 Mailing State: CA
 Mailing Zip Code: 90638
 Mailing Zip Code Extension: Not Reported
 Mailing Area Code: 714
 Mailing Phone Number: 9946360
 Mailing Phone Extension: Not Reported
 Mailing Representative First Name: ERV
 Mailing Representative Last Name: ELLIS

[More Details Link](#)

DATABASE	STATUS	DISTANCE	ELEVATION	MAP ID
AIR-DIST-CA	Listed	0.2 miles SE	63 ft	228
SITE NAME			MAPS	ID
SUNBELT RENTALS, INC			1, 4	146158-SC
ADDRESS			CITY	ZIP
14861 ARTESIA BLVD			LA MIRADA	90638

DETAILS

District: South Coast AQMD
 Compliance URL:
http://www3.aqmd.gov/webappl/fim/prog/novnc.aspx?fac_id=146158
 Note: For additional Facility, Equipment, Emissions, Hearing Board or Transportation Plan Information click on different tabs.
 Facility Id: 146158
 County Code: LA
 County: Los Angeles
 Facility Status Code: A
 Facility Status: ACTIVE
 Number of Employees: 0
 Location Zip Code Extension: Not Reported
 Facility Representative First Name: RALPH
 Facility Representative Last Name: BAKER
 Location Area Code: 714
 Location Phone Number: 9946360
 Location Phone Extension: Not Reported
 Mailing Address: 14861 ARTESIA BLVD
 Mailing City: LA MIRADA
 Mailing State: CA
 Mailing Zip Code: 90638
 Mailing Zip Code Extension: Not Reported
 Mailing Area Code: 714
 Mailing Phone Number: 9946360
 Mailing Phone Extension: Not Reported
 Mailing Representative First Name: RALPH
 Mailing Representative Last Name: BAKER

[More Details Link](#)

DATABASE	STATUS	DISTANCE	ELEVATION	MAP ID
AST-CA	Listed	0.2 miles SE	63 ft	228
SITE NAME			MAPS	ID
Not Reported by Agency			1 , 4	4131
ADDRESS			CITY	ZIP
14861 ARTESIA BLVD			LA MIRADA	90638
DETAILS				
County: Los Angeles CUPA Office County: Los Angeles County Owner Name: SUNBELT RENTALS INC Total Gallons: 3700				

DATABASE	STATUS	DISTANCE	ELEVATION	MAP ID
County-Others-CA	Listed	0.2 miles SE	63 ft	228
SITE NAME			MAPS	ID
SUNBELT RENTALS INC			1, 4	008353-036552-LAC
ADDRESS			CITY	ZIP
14861 ARTESIA BLVD			LA MIRADA	90638
DETAILS				
<p>Source of the list: County of Los Angeles Responsible Agency: Los Angeles Department of Public Works Industrial Waste & Stormwater Permits URL: http://ladpw.org/epd/OpenFileReview/Results.aspx?streetno=14861&streetdr=&streetname=ARTESIA&zip=90638 File URL: Not Reported File Number: 008353-036552 Status: PERM Status Description: Active Permitted File Type: I Type Description: Industrial Waste File</p>				

DATABASE	STATUS	DISTANCE	ELEVATION	MAP ID
County-Others-CA	Listed	0.2 miles SE	63 ft	228
SITE NAME			MAPS	ID
IVY HI-LIFT			1, 4	008353-108918-LAC
ADDRESS			CITY	ZIP
14861 ARTESIA BLVD			LA MIRADA	90638

DETAILS

Source of the list: County of Los Angeles
 Responsible Agency: Los Angeles Department of Public Works Industrial Waste & Stormwater Permits
 URL:
<http://ladpw.org/epd/OpenFileReview/Results.aspx?streetno=14861&streetdr=&streetname=ARTESIA&zip=90638>
 File URL: Not Reported
 File Number: 008353-108918
 Status: CLOS
 Status Description: Closed File. File no longer has an active permit.
 Type: I
 Type Description: Industrial Waste File

DATABASE	STATUS	DISTANCE	ELEVATION	MAP ID
County-Others-CA	Listed	0.2 miles SE	63 ft	228
SITE NAME			MAPS	ID
SUNBELT RENTALS INC			1 , 4	008353-041628-LAC
ADDRESS			CITY	ZIP
14861 ARTESIA BLVD			LA MIRADA	90638

DETAILS

Source of the list: County of Los Angeles
 Responsible Agency: Los Angeles Department of Public Works Industrial Waste & Stormwater Permits
 URL:
<http://ladpw.org/epd/OpenFileReview/Results.aspx?streetno=14861&streetdr=&streetname=ARTESIA&zip=90638>
 File URL:
<http://ladpw.org/epd/OpenFileReview/DMSResults.aspx?fileno=041628>
 File Number: 008353-041628
 Status: OPEN
 Status Description: Open File for record purposes.
 Type: Not Reported
 Type Description: Not Reported

DATABASE	STATUS	DISTANCE	ELEVATION	MAP ID
County-UST-CA	Listed	0.2 miles SE	63 ft	228
SITE NAME			MAPS	ID
IVY HI-LIFT			1, 4	008353-014931-LAC
ADDRESS			CITY	ZIP
14861 ARTESIA BLVD			LA MIRADA	90638
DETAILS				
<p>Source of the list: County of Los Angeles Responsible Agency: Los Angeles Department of Public Works URL: http://ladpw.org/epd/OpenFileReview/Results.aspx?streetno=14861&streetdr=&streetname=ARTESIA&zip=90638 File URL: Not Reported File Number: 008353-014931 Status: CLOS Status Description: Closed File. File no longer has an active permit. Type: T Type Description: Underground Storage Tank File</p>				

DATABASE	STATUS	DISTANCE	ELEVATION	MAP ID
County-UST-CA	Listed	0.2 miles SE	63 ft	228
SITE NAME			MAPS	ID
SUNBELT RENTALS INC			1, 4	008353-033093-LAC
ADDRESS			CITY	ZIP
14861 ARTESIA BLVD			LA MIRADA	90638

DETAILS

Source of the list: County of Los Angeles
 Responsible Agency: Los Angeles Department of Public Works
 URL:
<http://ladpw.org/epd/OpenFileReview/Results.aspx?streetno=14861&streetdr=&streetname=ARTESIA&zip=90638>
 File URL: Not Reported
 File Number: 008353-033093
 Status: REM
 Status Description: Removed File. File does not have an active permit.
 Type: T
 Type Description: Underground Storage Tank File

DATABASE	STATUS	DISTANCE	ELEVATION	MAP ID
RCRA-NON-US	Listed	0.2 miles SE	63 ft	228
SITE NAME			MAPS	ID
SUNBELT RENTALS PC388			1 , 4	CAL000309219
ADDRESS			CITY	ZIP
14861 ARTESIA BLVD			LA MIRADA	90638

DETAILS

Additional details may be found online using the following link:

https://enviro.epa.gov/enviro/rcrainfoquery_3.facility_information?pgm_sys_id=CAL000309219

Source Type: Implementer

Generator Status Universe: N

Generator Status: Non-Generator

NAICS1: GENERAL RENTAL CENTERS

Active Site Indicator: H----

Owner Name: SUNBELT RENTALS INC

Operator Name: MIKE CROUCH, PG, PE

In Handler Universes: Y

In a Universe: Y

Short Term Generator: N

Importer Activity: N

Mixed Waste Generator: N

Transporter Activity: Y

Transfer Facility: N

Recycler Activity: N

Onsite Burner Exemption: N

Furnace Exemption: N

Underground Injection Activity: N

Receives Waste From Off-site: N

Universal Waste: N

Universal Waste Destination Facility: Y

Used Oil Universe: NNNNNNN

Federal Universal Waste: N

Active Site Federally Regulated TSDF: -----

[More Details Link](#)

DATABASE	STATUS	DISTANCE	ELEVATION	MAP ID
CRSP-CA	Listed	0.2 miles S	66 ft	229
SITE NAME			MAPS	ID
I5 Segment 2 Linear Improvement Project			1, 4	473251
ADDRESS			CITY	ZIP
INTERSTATE HIGHWAY 5 AT KNOTT AVENUE			SANTA FE SPRINGS	90670

DETAILS

Site Regulated Program Information

Site ID: 473251

Site EI ID: 839377

Agency Provided Latitude: 33.875058

Agency Provided Longitude: -118.011447

Program Description: Construction Storm Water

Evaluation Information

Evaluation Date: 3/3/2017

Violations Found? (Y/N): No

Evaluation General Type: Compliance Evaluation Inspection

Evaluation Type: Industrial Storm Water Compliance Evaluation

Evaluation Note(s): This Linear improvement project on Knott Avenue was completed. Post BMP: N/A

Evaluation Division: Water Boards

Evaluation Program: CONSTW

Evaluation Source: SMARTS

Violation Information

: Not Reported

: Enforcement Information

: Not Reported

: Chemical Information

: Not Reported

: Coordinate Information

[More Details Link](#)

DATABASE	STATUS	DISTANCE	ELEVATION	MAP ID
County-Others-CA	Listed	0.2 miles S	65 ft	230
SITE NAME			MAPS	ID
RANCHO MIRADA CHEVROLET			1, 4	001112-050172-LAC
ADDRESS			CITY	ZIP
14960 FIRESTONE BLVD			LA MIRADA	90638

DETAILS

Source of the list: County of Los Angeles
 Responsible Agency: Los Angeles Department of Public Works Industrial Waste & Stormwater Permits
 URL:
<http://ladpw.org/epd/OpenFileReview/Results.aspx?streetno=14960&streetdr=&streetname=FIRESTONE&zip=90638>
 File URL: Not Reported
 File Number: 001112-050172
 Status: OPEN
 Status Description: Open File for record purposes.
 Type: Not Reported
 Type Description: Not Reported

DATABASE	STATUS	DISTANCE	ELEVATION	MAP ID
County-Others-CA	Listed	0.2 miles S	65 ft	230
SITE NAME			MAPS	ID
GATEWAY CHEVROLET			1 , 4	001112-025692-LAC
ADDRESS			CITY	ZIP
14960 FIRESTONE BLVD			LA MIRADA	90638

DETAILS

Source of the list: County of Los Angeles
 Responsible Agency: Los Angeles Department of Public Works Industrial Waste & Stormwater Permits
 URL:
<http://ladpw.org/epd/OpenFileReview/Results.aspx?streetno=14960&streetdr=&streetname=FIRESTONE&zip=90638>
 File URL: Not Reported
 File Number: 001112-025692
 Status: CLOS
 Status Description: Closed File. File no longer has an active permit.
 Type: I
 Type Description: Industrial Waste File

DATABASE	STATUS	DISTANCE	ELEVATION	MAP ID
County-Others-CA	Listed	0.2 miles S	65 ft	230
SITE NAME			MAPS	ID
RANCHO MIRADA CHEVROLET			1, 4	001112-042153-LAC
ADDRESS			CITY	ZIP
14960 FIRESTONE BLVD			LA MIRADA	90638
DETAILS				
<p>Source of the list: County of Los Angeles Responsible Agency: Los Angeles Department of Public Works Industrial Waste & Stormwater Permits URL: http://ladpw.org/epd/OpenFileReview/Results.aspx?streetno=14960&streetdr=&streetname=FIRESTONE&zip=90638 File URL: http://ladpw.org/epd/OpenFileReview/DMSResults.aspx?fileno=042153 File Number: 001112-042153 Status: CLOS Status Description: Closed File. File no longer has an active permit. Type: I Type Description: Industrial Waste File</p>				

DATABASE	STATUS	DISTANCE	ELEVATION	MAP ID
County-Others-CA	Listed	0.2 miles S	65 ft	230
SITE NAME			MAPS	ID
GATEWAY CHEVROLET			1, 4	001112-041958-LAC
ADDRESS			CITY	ZIP
14960 FIRESTONE BLVD			LA MIRADA	90638

DETAILS
<p>Source of the list: County of Los Angeles</p> <p>Responsible Agency: Los Angeles Department of Public Works Industrial Waste & Stormwater Permits</p> <p>URL: http://ladpw.org/epd/OpenFileReview/Results.aspx?streetno=14960&streetdr=&streetname=FIRESTONE&zip=90638</p> <p>File URL: http://ladpw.org/epd/OpenFileReview/DMSResults.aspx?fileno=041958</p> <p>File Number: 001112-041958</p> <p>Status: OPEN</p> <p>Status Description: Open File for record purposes.</p> <p>Type: Not Reported</p> <p>Type Description: Not Reported</p>

DATABASE	STATUS	DISTANCE	ELEVATION	MAP ID
County-Others-CA	Listed	0.2 miles S	65 ft	230
SITE NAME			MAPS	ID
TEC OF CALIFORNIA			1, 4	001112-055206-LAC
ADDRESS			CITY	ZIP
14960 FIRESTONE BLVD			LA MIRADA	90638

DETAILS
<p>Source of the list: County of Los Angeles</p> <p>Responsible Agency: Los Angeles Department of Public Works Industrial Waste & Stormwater Permits</p> <p>URL: http://ladpw.org/epd/OpenFileReview/Results.aspx?streetno=14960&streetdr=&streetname=FIRESTONE&zip=90638</p> <p>File URL: http://ladpw.org/epd/OpenFileReview/DMSResults.aspx?fileno=055206</p> <p>File Number: 001112-055206</p> <p>Status: PERM</p> <p>Status Description: Active Permitted File</p> <p>Type: I</p> <p>Type Description: Industrial Waste File</p>

DATABASE	STATUS	DISTANCE	ELEVATION	MAP ID
County-Others-CA	Listed	0.2 miles S	65 ft	230
SITE NAME			MAPS	ID
WILLIAMS FURNACE CO			1, 4	001112-I01169-LAC
ADDRESS			CITY	ZIP
14960 FIRESTONE BLVD			LA MIRADA	90638
DETAILS				
<p>Source of the list: County of Los Angeles Responsible Agency: Los Angeles Department of Public Works Industrial Waste & Stormwater Permits URL: http://ladpw.org/epd/OpenFileReview/Results.aspx?streetno=14960&streetdr=&streetname=FIRESTONE&zip=90638 File URL: Not Reported File Number: 001112-I01169 Status: CLOS Status Description: Closed File. File no longer has an active permit. Type: I Type Description: Industrial Waste File</p>				

DATABASE	STATUS	DISTANCE	ELEVATION	MAP ID
County-UST-CA	Listed	0.2 miles S	65 ft	230
SITE NAME			MAPS	ID
GATEWAY CHEVROLET			1, 4	001112-001169-LAC
ADDRESS			CITY	ZIP
14960 FIRESTONE BLVD			LA MIRADA	90638

DETAILS

Source of the list: County of Los Angeles
 Responsible Agency: Los Angeles Department of Public Works
 URL:
<http://ladpw.org/epd/OpenFileReview/Results.aspx?streetno=14960&streetdr=&streetname=FIRESTONE&zip=90638>
 File URL:
<http://ladpw.org/epd/OpenFileReview/DMSResults.aspx?fileno=001169>
 File Number: 001112-001169
 Status: REM
 Status Description: Removed File. File does not have an active permit.
 Type: T
 Type Description: Underground Storage Tank File

DATABASE	STATUS	DISTANCE	ELEVATION	MAP ID
Hist-CalFID-CA	Listed	0.2 miles S	65 ft	230
SITE NAME			MAPS	ID
WILLIAMS FURNACE COMPANY#			1, 4	1160326
ADDRESS			CITY	ZIP
14960 FIRESTONE BLVD			LA MIRADA	906380000
DETAILS				
Reported Date: 1998				

DATABASE	STATUS	DISTANCE	ELEVATION	MAP ID
Hist-City-UST-CA	Listed	0.2 miles S	65 ft	230
SITE NAME			MAPS	ID
GATEWAY CHEVROLET			1, 4	4027428
ADDRESS			CITY	ZIP
14960 E FIRESTONE BLVD			LA MIRADA	

DETAILS				
<p>Reported Date: 1998 List: Los Angeles County UST, Street Number Book Agency: Los Angeles County Department of Public Works</p>				

DATABASE	STATUS	DISTANCE	ELEVATION	MAP ID
Hist-Service Stations	Listed	0.2 miles S	65 ft	230
SITE NAME			MAPS	ID
GATEWAY CHEVROLET			1, 4	207882
ADDRESS			CITY	ZIP
14960 E FIRESTONE BLVD			LA MIRADA	90638
DETAILS				
<p>AS OF DATE: 1/31/2002 SITE TYPE: PRIVATE TANK TYPE: UST COUNTY: LOS ANGELES</p>				

DATABASE	STATUS	DISTANCE	ELEVATION	MAP ID
CRSP-CA	Listed	0.2 miles NW	63 ft	231
SITE NAME			MAPS	ID
La Mirada Plant			1, 4	351519
ADDRESS			CITY	ZIP
14620 FIRESTONE			LA MIRADA	90638

DETAILS

Site Regulated Program Information

Site ID: 351519

Site EI ID: 237756

Agency Provided Latitude: 33.877967

Agency Provided Longitude: -118.018044

Program Description: NPDES Wastewater and Stormwater

Evaluation Information

: Not Reported

: Violation Information

Violation Date: 7/15/2004

Citation: California Water Code

Violation Description: Not Reported

Violation Note(s): 4Q03 DMR >30 days late.

Violation Division: Water Boards

Violation Program: NPDNONMUNI

Violation Source: CIWQS

Violation Date: 7/15/2004

Citation: California Water Code

Violation Description: Not Reported

Violation Note(s): 1Q04 DMR received 23 days late.

Violation Division: Water Boards

Violation Program: NPDNONMUNI

Violation Source: CIWQS

[More Details Link](#)

DATABASE	STATUS	DISTANCE	ELEVATION	MAP ID
CRSP-CA	Listed	0.2 miles NW	63 ft	231
SITE NAME			MAPS	ID
DC SYSTEMS INC			1, 4	211209
ADDRESS			CITY	ZIP
14620 FIRESTONE BLVD E			LA MIRADA	90638

DETAILS

Site Regulated Program Information

Site ID: 211209

Site EI ID: T0603704366

Agency Provided Latitude: 33.881483

Agency Provided Longitude: -118.024605

Program Description: Leaking Underground Storage Tank Cleanup Site

Evaluation Information

: Not Reported

: Violation Information

: Not Reported

: Enforcement Information

: Not Reported

: Chemical Information

: Not Reported

: Coordinate Information

: Not Reported

:

DATABASE	STATUS	DISTANCE	ELEVATION	MAP ID
Hist-CalFID-CA	Listed	0.2 miles NW	63 ft	231
SITE NAME			MAPS	ID
DC SYSTEMS INC			1, 4	5354673
ADDRESS			CITY	ZIP
14620 E. FIRESTONE BLVD			LA MIRADA	
DETAILS				
Reported Date: 1998				

DATABASE	STATUS	DISTANCE	ELEVATION	MAP ID
Hist-DTG-CA	Listed	0.2 miles NW	63 ft	231
SITE NAME			MAPS	ID
DC SYSTEMS INC			1, 4	I-15925
ADDRESS			CITY	ZIP
14620 FIRESTONE BLVD E			LA MIRADA	90638
DETAILS				
Case No#: I-15925 Depth to Groundwater (feet): 11.04				

DATABASE	STATUS	DISTANCE	ELEVATION	MAP ID
Hist-HWS-CA	Listed	0.2 miles NW	63 ft	231
SITE NAME			MAPS	ID
DC SYSTEMS INC			1, 4	5354673
ADDRESS			CITY	ZIP
14620 FIRESTONE			LA MIRADA	
DETAILS				
Reported Date: 1998				

DATABASE	STATUS	DISTANCE	ELEVATION	MAP ID
Hist-LUSTIS-CA	Listed	0.2 miles NW	63 ft	231
SITE NAME			MAPS	ID
DC SYSTEMS INC			1, 4	5354673
ADDRESS			CITY	ZIP
14620 FIRESTONE BLVD E			LA MIRADA	90638

DETAILS
Reported Date: 1998

DATABASE	STATUS	DISTANCE	ELEVATION	MAP ID
HIST-R4-CA	Listed	0.2 miles NW	63 ft	231
SITE NAME			MAPS	ID
DC SYSTEMS INC			1 , 4	I-15925-UST
ADDRESS			CITY	ZIP
14620 FIRESTONE BLVD E			LA MIRADA	90638

DETAILS
<p>Type: UST Source of the list: Region 4 - Los Angeles Regional Water Quality Control Board CASENO: I-15925 STAFF: HP LEGENDCODE: RC LOCATION COMMUNITY: Not Reported LOCATION XSTREET: VALLEY VIEW STATUS: 9 LEADAGENCY: R DISTANCE: 315 STATE_WELL: 03S11W27L01S DTW: 11 LAT: 33.8787477709 LONG: -118.020177895</p>

DATABASE	STATUS	DISTANCE	ELEVATION	MAP ID
Hist-Regional-LUST-CA	Listed	0.2 miles NW	63 ft	231
SITE NAME			MAPS	ID
DC SYSTEMS INC			1 , 4	5354673
ADDRESS			CITY	ZIP
14620 FIRESTONE BLVD E			LA MIRADA	90638

DETAILS				
<p>Reported Date: 1998 List: Region #4-UST Leak List Agency: Regional Water Quality Control Board, Region #4</p>				

DATABASE	STATUS	DISTANCE	ELEVATION	MAP ID
Hist-UST-CA	Listed	0.2 miles NW	63 ft	231
SITE NAME			MAPS	ID
AMERICAN QUALEX INTERNATIONAL			1, 4	213423
ADDRESS			CITY	ZIP
14620 E FIRESTONE BLVD			LA MIRADA	90638

DETAILS				
<p>Note: ID has been assigned by ERS Tank Details: http://geotracker.waterboards.ca.gov/ustpdfs/pdf/00027578.pdf County: Los Angeles</p>				

DATABASE	STATUS	DISTANCE	ELEVATION	MAP ID
LUST-Closed-CA	Completed - Case Closed	0.2 miles NW	63 ft	231
SITE NAME			MAPS	ID
DC SYSTEMS INC			1, 4	T0603704366
ADDRESS			CITY	ZIP
14620 FIRESTONE BLVD E			LA MIRADA	90638

DETAILS

Sites Details

URL:

http://geotracker.waterboards.ca.gov/profile_report.asp?global_id=T0603704366

Global ID: T0603704366

Case Type: LUST Cleanup Site

Status: Completed - Case Closed

Status Date: Not Reported

CUF Case: YES

Lead Agency: LOS ANGELES RWQCB (REGION 4)

Case Worker: Not Reported

Local Agency: LOS ANGELES COUNTY

RB Case Number: I-15925

Loc Case Number: Not Reported

File Location: Not Reported

Potential Contaminants of Concern: Gasoline

Potential Media Affected: Aquifer used for drinking water supply

Site History: Not Reported

Begin Date: 1992-11-25 00:00:00

How Discovered: Tank Closure

How Discovered Description: Not Reported

Stop Method: Not Reported

Stop Method Description: Not Reported

Agency Provided Latitude: 33.8814826

Agency Provided Longitude: -118.0246051

Regulatory Activities Details

[More Details Link](#)

DATABASE	STATUS	DISTANCE	ELEVATION	MAP ID
CERS-CA	Listed	0.21 miles S	52 ft	232
SITE NAME			MAPS	ID
Kellogg Snacks La Palma Distribution Center			1 , 4	10412905
ADDRESS			CITY	ZIP
14000 183rd St			La Palma	90623

DETAILS

General Program & Facility Information

CERS ID: 10412905
 Facility ID: Not Reported
 Facility Regulator Key ID: Not Reported
 Organization Code: 90368101
 Business/Organization Name: Kellogg Snacks La Palma Distribution Center
 Multiple Jurisdictional Business? (Y/N): No
 Business Origin: Business
 Count of Business' CERS User Accounts: 1
 Facility Count for Business: 1
 Last Submittal Date (any element): 2/10/2016 3:34:40 PM
 Count of Submitted Elements: 14
 Remote Facility? (Y/N): No
 Small Quantity Generator Facility? (Y/N): No
 Local Facility Grouping: Not Reported

Facility Specific Information

Assessor Parcel Number (APN): Not Reported
 Number of Employees: Not Reported
 Property Owner Name: Not Reported
 Property Owner Phone Number: Not Reported
 Property Owner Mailing Address: Not Reported
 Property Owner Mailing City: Not Reported
 Property Owner Mailing State: Not Reported
 Property Owner Mailing Zip Code: Not Reported
 Property Owner Mailing Country: Not Reported

[More Details Link](#)

DATABASE	STATUS	DISTANCE	ELEVATION	MAP ID
County-Others-CA	Listed	0.21 miles S	52 ft	232
SITE NAME			MAPS	ID
Summit Trans			1, 4	8 301003459-ORG
ADDRESS			CITY	ZIP
14000 183rd St			La Palma	90623

DETAILS

Industrial Permit Information

County: Orange

Type: Industrial General Permits

GIS Mapper URL:

<http://app102283.giscloud.com/>

URL Instructions: Go to URL, under search, enter industrial and Select Industrial General Permits Mapper.

WD ID: 8 30I003459

Application ID: 208368

Permit Type: Industrial

Status: Terminated

Status Date: 4/3/1992

Owner/Operator Name: Summit Trans

Owner/Operator Address: 14000 183rd St

Owner/Operator City: La Palma

Owner/Operator State: California

Owner/Operator Zip: 90623

Country: United States

Agency Provided Longitude: -118.0375864

Agency Provided Latitude: 33.86592285

B Type Inspections from 2009-2014

: Not Reported

DATABASE	STATUS	DISTANCE	ELEVATION	MAP ID
County-Others-CA	Listed	0.21 miles S	52 ft	232
SITE NAME			MAPS	ID
Kelloggs Co			1 , 4	8 30I018355-ORG
ADDRESS			CITY	ZIP
14000 183rd St			La Palma	90623

DETAILS

Industrial Permit Information

County: Orange

Type: Industrial General Permits

GIS Mapper URL:

<http://app102283.giscloud.com/>

URL Instructions: Go to URL, under search, enter industrial and Select Industrial General Permits Mapper.

WD ID: 8 301018355

Application ID: 209190

Permit Type: Industrial

Status: Active

Status Date: 9/17/2003

Owner/Operator Name: Kelloggs Co

Owner/Operator Address: 14000 183rd St

Owner/Operator City: La Palma

Owner/Operator State: California

Owner/Operator Zip: 90623

Country: United States

Agency Provided Longitude: -118.0334361

Agency Provided Latitude: 33.8651778

B Type Inspections from 2009-2014

Inspection ID: 2011795

Inspection Date: 5/9/2011

Inspector Name: Adam Fischer

Action Taken: No Further Action

Note(s): Weather: sunny and warm. Sign out front says "Kellogg". Contact explained that company had been bought out but wasn't sure if they would submit an NOI to update. SWPPP was produced but was not certified; indicates that permit-triggering activities are truck refueling and washing. Contact explained that refueling was no longer done onsite; this had consisted of a tanker truck coming onto the property. Washing still occurs by a mobile wash vendor. Inspected wash area and didn't observe any washing occurring or evidence of violations. Explained to Contact that if they ceased all maintenance, they could terminate their coverage.

[More Details Link](#)

DATABASE	STATUS	DISTANCE	ELEVATION	MAP ID
CRSP-CA	Listed	0.21 miles S	52 ft	232
SITE NAME			MAPS	ID
Kellogg Snacks La Palma Distribution Center			1 , 4	381530
ADDRESS			CITY	ZIP
14000 183RD ST			LA PALMA	90623

DETAILS

Site Regulated Program Information

Site ID: 381530

Site EI ID: 10412905

Agency Provided Latitude: 33.866145

Agency Provided Longitude: -118.033371

Program Description: Chemical Storage Facilities

Program Description: Hazardous Waste Generator

Evaluation Information

: Not Reported

: Violation Information

: Not Reported

: Enforcement Information

: Not Reported

: Chemical Information

: Not Reported

: Coordinate Information

: Not Reported

:

DATABASE	STATUS	DISTANCE	ELEVATION	MAP ID
ENF-SMARTS-CA	Historical	0.21 miles S	52 ft	232
SITE NAME			MAPS	ID
Kelloggs Co			1, 4	418284
ADDRESS			CITY	ZIP
14000 183rd St			La Palma	90623

DETAILS

Enforcement ID: 418284
 Facility ID: 235383
 Regulatory Measure ID: 209190
 Waste Discharge ID: 8 30I018355
 Order/Resolution Number: Not Reported
 Regional Water Board number: 8
 Agency: Kelloggs Co
 Agency Type: Private Business
 Regulatory Measure Type: Industrial
 Facility/Site County: Orange
 Coverage Status: Active
 Enforcement Status: Historical
 Enforcement Type: SEL
 Effective Date: 9/17/2003
 Termination Date: Not Reported
 Enforcement Adoption Date: 1/15/2015
 Enforcement Effective Date: 2/16/2015
 Enforcement Description: 2013-2014 Annual Report requires revision
 Initial Assessed Amount: Not Reported
 Total Assessment Amount: Not Reported
 Liability \$ Amount: Not Reported
 Liability \$ Paid: Not Reported
 Project \$ Amount: Not Reported
 Project \$ Completed: Not Reported
 Total \$ Paid/Completed: Not Reported
 Agency Provided Latitude: 33.866114
 Agency Provided Longitude: -118.033456

[More Details Link](#)

DATABASE	STATUS	DISTANCE	ELEVATION	MAP ID
ENF-SMARTS-CA	Historical	0.21 miles S	52 ft	232
SITE NAME			MAPS	ID
Kelloggs Co			1, 4	311442
ADDRESS			CITY	ZIP
14000 183rd St			La Palma	90623

DETAILS

Enforcement ID: 311442
 Facility ID: 235383
 Regulatory Measure ID: 209190
 Waste Discharge ID: 8 30I018355
 Order/Resolution Number: 97-03DWQ
 Regional Water Board number: 8
 Agency: Kelloggs Co
 Agency Type: Private Business
 Regulatory Measure Type: Industrial
 Facility/Site County: Orange
 Coverage Status: Active
 Enforcement Status: Historical
 Enforcement Type: Verbal Communication
 Effective Date: 9/17/2003
 Termination Date: Not Reported
 Enforcement Adoption Date: 9/17/2003
 Enforcement Effective Date: Not Reported
 Enforcement Description: N/A
 Initial Assessed Amount: Not Reported
 Total Assessment Amount: Not Reported
 Liability \$ Amount: Not Reported
 Liability \$ Paid: Not Reported
 Project \$ Amount: Not Reported
 Project \$ Completed: Not Reported
 Total \$ Paid/Completed: Not Reported
 Agency Provided Latitude: 33.866114
 Agency Provided Longitude: -118.033456

[More Details Link](#)

DATABASE	STATUS	DISTANCE	ELEVATION	MAP ID
ENF-SMARTS-CA	Historical	0.21 miles S	52 ft	232
SITE NAME			MAPS	ID
Kelloggs Co			1, 4	254904
ADDRESS			CITY	ZIP
14000 183rd St			La Palma	90623

DETAILS

Enforcement ID: 254904
 Facility ID: 235383
 Regulatory Measure ID: 209190
 Waste Discharge ID: 8 30I018355
 Order/Resolution Number: Not Reported
 Regional Water Board number: 8
 Agency: Kelloggs Co
 Agency Type: Private Business
 Regulatory Measure Type: Industrial
 Facility/Site County: Orange
 Coverage Status: Active
 Enforcement Status: Historical
 Enforcement Type: 1st NNC - AR
 Effective Date: 9/17/2003
 Termination Date: Not Reported
 Enforcement Adoption Date: 7/16/2004
 Enforcement Effective Date: 8/16/2004
 Enforcement Description: DID NOT SUBMIT 2003-2004 ANNUAL REPORT
 Initial Assessed Amount: Not Reported
 Total Assessment Amount: Not Reported
 Liability \$ Amount: Not Reported
 Liability \$ Paid: Not Reported
 Project \$ Amount: Not Reported
 Project \$ Completed: Not Reported
 Total \$ Paid/Completed: Not Reported
 Agency Provided Latitude: 33.866114
 Agency Provided Longitude: -118.033456

[More Details Link](#)

DATABASE	STATUS	DISTANCE	ELEVATION	MAP ID
RCRA-NON-US	Listed	0.21 miles S	52 ft	232
SITE NAME			MAPS	ID
SOUTHERN CALIFORNIA FLEET SERVICE INC			1, 4	CAL000419334
ADDRESS			CITY	ZIP
14000 183RD ST			LA PALMA	90623

DETAILS

Additional details may be found online using the following link:

https://enviro.epa.gov/enviro/rcrainfoquery_3.facility_information?pgm_sys_id=CAL000419334

Source Type: Implementer
 Generator Status Universe: N
 Generator Status: Non-Generator
 NAICS1: GENERAL AUTOMOTIVE REPAIR
 Active Site Indicator: H----
 Owner Name: SOUTHERN CAL FLEET SERVICES INC
 Operator Name: TONI CASH
 In Handler Universes: Y
 In a Universe: Y
 Short Term Generator: N
 Importer Activity: N
 Mixed Waste Generator: N
 Transporter Activity: Y
 Transfer Facility: N
 Recycler Activity: N
 Onsite Burner Exemption: N
 Furnace Exemption: N
 Underground Injection Activity: N
 Receives Waste From Off-site: N
 Universal Waste: N
 Universal Waste Destination Facility: Y
 Used Oil Universe: NNNNNNN
 Federal Universal Waste: N
 Active Site Federally Regulated TSDF: -----

[More Details Link](#)

DATABASE	STATUS	DISTANCE	ELEVATION	MAP ID
County-Others-CA	Listed	0.21 miles NW	61 ft	233
SITE NAME			MAPS	ID
HYDRAULIC PNEUMATIC INC			1 , 4	026287-035814-LAC
ADDRESS			CITY	ZIP
14640 INDUSTRY CIR			LA MIRADA	90638

DETAILS

Source of the list: County of Los Angeles
 Responsible Agency: Los Angeles Department of Public Works Industrial Waste & Stormwater Permits
 URL:
<http://ladpw.org/epd/OpenFileReview/Results.aspx?streetno=14640&streetdr=&streetname=INDUSTRY&zip=90638>
 File URL:
<http://ladpw.org/epd/OpenFileReview/DMSResults.aspx?fileno=035814>
 File Number: 026287-035814
 Status: OPEN
 Status Description: Open File for record purposes.
 Type: Not Reported
 Type Description: Not Reported

DATABASE	STATUS	DISTANCE	ELEVATION	MAP ID
County-Others-CA	Listed	0.21 miles NW	61 ft	233
SITE NAME			MAPS	ID
SUPERIOR SYSTEMS ENG/MFG CORP			1, 4	026287-035818-LAC
ADDRESS			CITY	ZIP
14640 INDUSTRY CIR			LA MIRADA	90638

DETAILS

Source of the list: County of Los Angeles
 Responsible Agency: Los Angeles Department of Public Works Industrial Waste & Stormwater Permits
 URL:
<http://ladpw.org/epd/OpenFileReview/Results.aspx?streetno=14640&streetdr=&streetname=INDUSTRY&zip=90638>
 File URL:
<http://ladpw.org/epd/OpenFileReview/DMSResults.aspx?fileno=035818>
 File Number: 026287-035818
 Status: OPEN
 Status Description: Open File for record purposes.
 Type: Not Reported
 Type Description: Not Reported

DATABASE	STATUS	DISTANCE	ELEVATION	MAP ID
CRSP-CA	Listed	0.21 miles NW	61 ft	233
SITE NAME			MAPS	ID
HYDRAULIC PNEUMATIC INC			1, 4	37444
ADDRESS			CITY	ZIP
14640 INDUSTRY CIR # A			LA MIRADA	90638
DETAILS				
<p>Site Regulated Program Information</p> <p>Site ID: 37444</p> <p>Site EI ID: 10298413</p> <p>Agency Provided Latitude: 33.87629</p> <p>Agency Provided Longitude: -118.02125</p> <p>Program Description: Chemical Storage Facilities</p> <p>Program Description: Hazardous Waste Generator</p> <p>Evaluation Information</p> <p>Evaluation Date: 10/2/2018</p> <p>Violations Found? (Y/N): Yes</p> <p>Evaluation General Type: Compliance Evaluation Inspection</p> <p>Evaluation Type: Routine done by local agency</p> <p>Evaluation Note(s): "Perimeter inspection only"</p> <p>Evaluation Division: Los Angeles County Fire Department</p> <p>Evaluation Program: HMRRP</p> <p>Evaluation Source: CERS</p> <p>Evaluation Date: 10/2/2018</p> <p>Violations Found? (Y/N): Yes</p> <p>Evaluation General Type: Compliance Evaluation Inspection</p> <p>Evaluation Type: Routine done by local agency</p> <p>Evaluation Note(s): Not Reported</p> <p>Evaluation Division: Los Angeles County Fire Department</p> <p>More Details Link</p>				

DATABASE	STATUS	DISTANCE	ELEVATION	MAP ID
RCRA-SQG-US	Listed	0.21 miles NW	61 ft	233
SITE NAME			MAPS	ID
HYDRAULIC PNEUMATIC INC			1, 4	CAR000077800
ADDRESS			CITY	ZIP
14640 INDUSTRY CIR UNIT A			LA MIRADA	90638
DETAILS				
<p>Additional details may be found online using the following link:</p> <p>https://enviro.epa.gov/enviro/rcrainfoquery_3.facility_information?pgm_sys_id=CAR000077800</p> <p>Source Type: Notification Generator Status Universe: SQG Generator Status: Small Quantity Generator Active Site Indicator: H---- Owner Name: JIM WHITNEY In Handler Universes: Y In a Universe: Y Short Term Generator: N Importer Activity: N Mixed Waste Generator: N Transporter Activity: N Transfer Facility: N Recycler Activity: N Onsite Burner Exemption: N Furnace Exemption: N Underground Injection Activity: N Receives Waste From Off-site: N Universal Waste: N Universal Waste Destination Facility: N Used Oil Universe: NNNNNNN Federal Universal Waste: N Active Site Federally Regulated TSDF: ----- Active Site Converter TSDF: ----- Active Site State Regulated TSDF: -----</p> <p>More Details Link</p>				

DATABASE	STATUS	DISTANCE	ELEVATION	MAP ID
CRSP-CA	Listed	0.21 miles S	57 ft	234
SITE NAME			MAPS	ID
GEORGIA PACIFIC CORP			1, 4	207831
ADDRESS			CITY	ZIP
6300 REGIO			BUENA PARK	90620
DETAILS				
<p>Site Regulated Program Information</p> <p>Site ID: 207831</p> <p>Site EI ID: T0605900552</p> <p>Agency Provided Latitude: 33.869156</p> <p>Agency Provided Longitude: -118.020022</p> <p>Program Description: Leaking Underground Storage Tank Cleanup Site</p> <p>Program Description: Leaking Underground Storage Tank Cleanup Site</p> <p>Evaluation Information</p> <p>: Not Reported</p> <p>: Violation Information</p> <p>: Not Reported</p> <p>: Enforcement Information</p> <p>: Not Reported</p> <p>: Chemical Information</p> <p>: Not Reported</p> <p>: Coordinate Information</p> <p>: Not Reported</p> <p>:</p>				

DATABASE	STATUS	DISTANCE	ELEVATION	MAP ID
ENF-CA	Listed	0.21 miles S	57 ft	234
SITE NAME			MAPS	ID
GEORGIA PACIFIC CORP			1, 4	T0605900552
ADDRESS			CITY	ZIP
6300 REGIO			BUENA PARK	90620

DETAILS

Global ID: T0605900552
 County: Orange
 Site History: Not Reported
 Case Type: LUST Cleanup Site
 Status: Completed - Case Closed
 Lead Agency: ORANGE COUNTY LOP
 Case Worker: DB
 Local Agency: ORANGE COUNTY LOP
 RB Case Number: 083000699T
 Loc Case Number: 87UT231
 File Location: Local Agency
 Potential Contaminants of Concern: Diesel, Gasoline
 Potential Media Affected: Soil
 How Discovered: Tank Closure
 How Discovered Description: Not Reported
 Stop Method: Close and Remove Tank
 Stop Method Description: Not Reported
 Action Date: 1991-02-27
 Action Type: ENFORCEMENT
 Action: Closure/No Further Action Letter

DATABASE	STATUS	DISTANCE	ELEVATION	MAP ID
Hist-HWS-CA	Listed	0.21 miles S	57 ft	234
SITE NAME			MAPS	ID
GEORGIA PACIFIC CORPORATI			1, 4	164404
ADDRESS			CITY	ZIP
6300 REGIO			BUENA PARK	906200000
DETAILS				
Reported Date: 1998				

DATABASE	STATUS	DISTANCE	ELEVATION	MAP ID
LUST-Closed-CA	Completed - Case Closed	0.21 miles S	57 ft	234
SITE NAME			MAPS	ID
GEORGIA-PACIFIC CORPORATION			1, 4	T0605920547
ADDRESS			CITY	ZIP
6300 REGIO			BUENA PARK	90620
DETAILS				
<p>Sites Details</p> <p>URL: http://geotracker.waterboards.ca.gov/profile_report.asp?global_id=T0605920547 Global ID: T0605920547 Case Type: LUST Cleanup Site Status: Completed - Case Closed Status Date: Not Reported CUF Case: NO Lead Agency: ORANGE COUNTY LOP Case Worker: DB Local Agency: ORANGE COUNTY LOP RB Case Number: Not Reported Loc Case Number: 95UT027 File Location: Local Agency Potential Contaminants of Concern: Diesel Potential Media Affected: Soil Site History: Not Reported Begin Date: 1995-04-14 00:00:00 How Discovered: Tank Closure How Discovered Description: Not Reported Stop Method: Close and Remove Tank Stop Method Description: Not Reported Agency Provided Latitude: 33.868878 Agency Provided Longitude: -118.018565</p> <p>Regulatory Activities Details</p> <p>More Details Link</p>				

DATABASE	STATUS	DISTANCE	ELEVATION	MAP ID
LUST-Closed-CA	Completed - Case Closed	0.21 miles S	57 ft	234
SITE NAME			MAPS	ID
GEORGIA PACIFIC CORP			1, 4	T0605900552
ADDRESS			CITY	ZIP
6300 REGIO			BUENA PARK	90620
DETAILS				
<p>Sites Details</p> <p>URL: http://geotracker.waterboards.ca.gov/profile_report.asp?global_id=T0605900552 Global ID: T0605900552 Case Type: LUST Cleanup Site Status: Completed - Case Closed Status Date: Not Reported CUF Case: NO Lead Agency: ORANGE COUNTY LOP Case Worker: DB Local Agency: ORANGE COUNTY LOP RB Case Number: 083000699T Loc Case Number: 87UT231 File Location: Local Agency Potential Contaminants of Concern: Diesel, Gasoline Potential Media Affected: Soil Site History: Not Reported Begin Date: 1987-11-04 00:00:00 How Discovered: Tank Closure How Discovered Description: Not Reported Stop Method: Close and Remove Tank Stop Method Description: Not Reported Agency Provided Latitude: 33.8691559 Agency Provided Longitude: -118.020022</p> <p>Regulatory Activities Details</p> <p>More Details Link</p>				

DATABASE	STATUS	DISTANCE	ELEVATION	MAP ID
AIR-DIST-CA	Listed	0.21 miles N	57 ft	235
SITE NAME			MAPS	ID
ARCHITECTURAL AREA LIGHTING INC			1, 4	113709-SC
ADDRESS			CITY	ZIP
14249 ARTESIA BLVD			LA MIRADA	90638
DETAILS				
<p>District: South Coast AQMD Compliance URL: http://www3.aqmd.gov/webappl/fim/prog/novnc.aspx?fac_id=113709 Note: For additional Facility, Equipment, Emissions, Hearing Board or Transportation Plan Information click on different tabs. Facility Id: 113709 County Code: LA County: Los Angeles Facility Status Code: A Facility Status: ACTIVE Number of Employees: 135 Location Zip Code Extension: Not Reported Facility Representative First Name: MARK Facility Representative Last Name: RUSSELL Location Area Code: 714 Location Phone Number: 9942700 Location Phone Extension: 8434 Mailing Address: 14249 ARTESIA BLVD Mailing City: LA MIRADA Mailing State: CA Mailing Zip Code: 90638 Mailing Zip Code Extension: Not Reported Mailing Area Code: 714 Mailing Phone Number: 9942700 Mailing Phone Extension: 8434 Mailing Representative First Name: MARK Mailing Representative Last Name: RUSSELL</p> <p>More Details Link</p>				

DATABASE	STATUS	DISTANCE	ELEVATION	MAP ID
County-Others-CA	Listed	0.21 miles N	57 ft	235
SITE NAME			MAPS	ID
ARCHITECTURAL AREA LIGHTING			1, 4	018165-047222-LAC
ADDRESS			CITY	ZIP
14249 ARTESIA BLVD			LA MIRADA	90638
DETAILS				
<p>Source of the list: County of Los Angeles Responsible Agency: Los Angeles Department of Public Works Industrial Waste & Stormwater Permits URL: http://ladpw.org/epd/OpenFileReview/Results.aspx?streetno=14249&streetdr=&streetname=ARTESIA&zip=90638 File URL: http://ladpw.org/epd/OpenFileReview/DMSResults.aspx?fileno=047222 File Number: 018165-047222 Status: CLOS Status Description: Closed File. File no longer has an active permit. Type: S Type Description: Stormwater File</p>				

DATABASE	STATUS	DISTANCE	ELEVATION	MAP ID
County-Others-CA	Listed	0.21 miles N	57 ft	235
SITE NAME			MAPS	ID
ARCHITECTURAL AREA LIGHTING			1, 4	018165-025195-LAC
ADDRESS			CITY	ZIP
14249 ARTESIA BLVD			LA MIRADA	90638

DETAILS

Source of the list: County of Los Angeles
 Responsible Agency: Los Angeles Department of Public Works Industrial Waste & Stormwater Permits
 URL:
<http://ladpw.org/epd/OpenFileReview/Results.aspx?streetno=14249&streetdr=&streetname=ARTESIA&zip=90638>
 File URL:
<http://ladpw.org/epd/OpenFileReview/DMSResults.aspx?fileno=025195>
 File Number: 018165-025195
 Status: CLOS
 Status Description: Closed File. File no longer has an active permit.
 Type: I
 Type Description: Industrial Waste File

DATABASE	STATUS	DISTANCE	ELEVATION	MAP ID
CRSP-CA	Listed	0.21 miles N	57 ft	235
SITE NAME			MAPS	ID
ARCHITECTURAL AREA LIGHTING			1 , 4	6508
ADDRESS			CITY	ZIP
14249 Artesia Blvd			La Mirada	90620

DETAILS

Site Regulated Program Information
 Site ID: 6508
 Site EI ID: 90638RCHTC14249
 Agency Provided Latitude: 33.873679
 Agency Provided Longitude: -118.027076

Program Description: Toxic Release Inventory

Evaluation Information
 : Not Reported
 : Violation Information
 : Not Reported
 : Enforcement Information
 : Not Reported
 : Chemical Information
 : Not Reported
 : Coordinate Information
 : Not Reported
 :

DATABASE	STATUS	DISTANCE	ELEVATION	MAP ID
Hist-CalFID-CA	Listed	0.21 miles N	60 ft	236
SITE NAME			MAPS	ID
UNIVERSAL TRUCK & TRAILER REPA			1, 4	439019
ADDRESS			CITY	ZIP
14221 ARTESIA BLVD			LA MIRADA	906380000
DETAILS				
Reported Date: 1998				

DATABASE	STATUS	DISTANCE	ELEVATION	MAP ID
RCRA-SQG-US	Listed	0.21 miles N	60 ft	236
SITE NAME			MAPS	ID
UNIVERSAL TRUCK & TRAILER REPAIR			1, 4	CAD982048365
ADDRESS			CITY	ZIP
14221 ARTESIA BLVD			LA MIRADA	90638

DETAILS

Additional details may be found online using the following link:

https://enviro.epa.gov/enviro/rcrainfoquery_3.facility_information?pgm_sys_id=CAD982048365

Source Type: Notification

Generator Status Universe: SQG

Generator Status: Small Quantity Generator

Active Site Indicator: H----

Owner Name: ED HATTON

Operator Name: NOT REQUIRED

In Handler Universes: Y

In a Universe: Y

Short Term Generator: N

Importer Activity: N

Mixed Waste Generator: N

Transporter Activity: N

Transfer Facility: N

Recycler Activity: N

Onsite Burner Exemption: N

Furnace Exemption: N

Underground Injection Activity: N

Receives Waste From Off-site: N

Universal Waste: N

Universal Waste Destination Facility: N

Used Oil Universe: NNNNNNN

Federal Universal Waste: N

Active Site Federally Regulated TSDF: -----

Active Site Converter TSDF: -----

[More Details Link](#)

DATABASE	STATUS	DISTANCE	ELEVATION	MAP ID
CRSP-CA	Listed	0.21 miles NW	64 ft	237
SITE NAME			MAPS	ID
SUBURBAN WATER SYSTEMS 410-W-1			1 , 4	157733
ADDRESS			CITY	ZIP
14626 FIRESTONE BLVD			LA MIRADA	90638

DETAILS

Site Regulated Program Information

Site ID: 157733

Site EI ID: 10280821

Agency Provided Latitude: 33.878792

Agency Provided Longitude: -118.019711

Program Description: Chemical Storage Facilities

Evaluation Information

Evaluation Date: 2/28/2018

Violations Found? (Y/N): No

Evaluation General Type: Compliance Evaluation Inspection

Evaluation Type: Routine done by local agency

Evaluation Note(s): Josh Vaughn, QA Supervisor

Evaluation Division: Los Angeles County Fire Department

Evaluation Program: HMRRP

Evaluation Source: CERS

Evaluation Date: 2/13/2014

Violations Found? (Y/N): No

Evaluation General Type: Compliance Evaluation Inspection

Evaluation Type: Routine done by local agency

Evaluation Note(s): Inspected by T. Hua Consent given by Kenneth Reich

Evaluation Division: Los Angeles County Fire Department

Evaluation Program: HMRRP

Evaluation Source: CERS

[More Details Link](#)

DATABASE	STATUS	DISTANCE	ELEVATION	MAP ID
Air-CA	Listed	0.21 miles SE	55 ft	238
SITE NAME			MAPS	ID
ROCKTENN CP, LLC			1, 4	SC AQMD-SC-167938
ADDRESS			CITY	ZIP
18021 S VALLEY VIEW AVE			CERRITOS	90703

DETAILS

Toxic Facility Information

Agency ID Desc: The first portion is the Air Quality District, the second portion is the County, the last is the Facility ID

Facility ID: 167938

Database Year: 2015

Air Basin: SC

County Code: 19

District Code: SC

District: SOUTH COAST AQMD

Facility SIC Code: 9999

COID: LA

Prioritization Thresholds: Not Reported

Health Risk Assessment (HRA): Not Reported

Non-Cancer Chronic Hazard Index: Not Reported

Non-Cancer Acute Hazard Index: Not Reported

CHAPIS: Not Reported

CERR Code: Not Reported

Pollutant Information

: Not Reported

DATABASE	STATUS	DISTANCE	ELEVATION	MAP ID
AIR-DIST-CA	Listed	0.21 miles SE	55 ft	238
SITE NAME			MAPS	ID
WILLAMETTE INDUSTRIES INC			1, 4	3696-SC
ADDRESS			CITY	ZIP
18021 S VALLEY VIEW AVE			CERRITOS	90701

DETAILS

District: South Coast AQMD
 Compliance URL:
http://www3.aqmd.gov/webappl/fim/prog/novnc.aspx?fac_id=3696
 Note: For additional Facility, Equipment, Emissions, Hearing Board or Transportation Plan Information click on different tabs.
 Facility Id: 3696
 County Code: LA
 County: Los Angeles
 Facility Status Code: S
 Facility Status: SOLD
 Number of Employees: 147
 Location Zip Code Extension: 5193
 Facility Representative First Name: RICHARD
 Facility Representative Last Name: LEBOLD
 Location Area Code: 714
 Location Phone Number: 5239221
 Location Phone Extension: Not Reported
 Mailing Address: 18021 S VALLEY VIEW AVE ATTN: RICHARD LEBOLD
 Mailing City: CERRITOS
 Mailing State: CA
 Mailing Zip Code: 90701
 Mailing Zip Code Extension: Not Reported
 Mailing Area Code: 714
 Mailing Phone Number: 5239221
 Mailing Phone Extension: Not Reported
 Mailing Representative First Name: RICHARD
 Mailing Representative Last Name: LEBOLD

[More Details Link](#)

DATABASE	STATUS	DISTANCE	ELEVATION	MAP ID
AIR-DIST-CA	Listed	0.21 miles SE	55 ft	238
SITE NAME			MAPS	ID
ROCKTENN CP, LLC			1, 4	167938-SC
ADDRESS			CITY	ZIP
18021 S VALLEY VIEW AVE			CERRITOS	90703

DETAILS

District: South Coast AQMD
 Compliance URL:
http://www3.aqmd.gov/webappl/fim/prog/novnc.aspx?fac_id=167938
 Note: For additional Facility, Equipment, Emissions, Hearing Board or Transporation Plan Information click on different tabs.
 Facility Id: 167938
 County Code: LA
 County: Los Angeles
 Facility Status Code: A
 Facility Status: ACTIVE
 Number of Employees: 0
 Location Zip Code Extension: Not Reported
 Facility Representative First Name: JERRY
 Facility Representative Last Name: ROBERTS
 Location Area Code: 714
 Location Phone Number: 9948839
 Location Phone Extension: Not Reported
 Mailing Address: 18021 S VALLEY VIEW AVE
 Mailing City: CERRITOS
 Mailing State: CA
 Mailing Zip Code: 90703
 Mailing Zip Code Extension: Not Reported
 Mailing Area Code: 714
 Mailing Phone Number: 9948839
 Mailing Phone Extension: Not Reported
 Mailing Representative First Name: JERRY
 Mailing Representative Last Name: ROBERTS

[More Details Link](#)

DATABASE	STATUS	DISTANCE	ELEVATION	MAP ID
AIR-DIST-CA	Listed	0.21 miles SE	55 ft	238
SITE NAME			MAPS	ID
SMURFIT-STONE CONTAINER ENTERPRISES,CORP			1 , 4	153144-SC
ADDRESS			CITY	ZIP
18021 S VALLEY VIEW AVE			CERRITOS	90703

DETAILS

District: South Coast AQMD
 Compliance URL:
http://www3.aqmd.gov/webappl/fim/prog/novnc.aspx?fac_id=153144
 Note: For additional Facility, Equipment, Emissions, Hearing Board or Transporation Plan Information click on different tabs.
 Facility Id: 153144
 County Code: LA
 County: Los Angeles
 Facility Status Code: S
 Facility Status: SOLD
 Number of Employees: 0
 Location Zip Code Extension: Not Reported
 Facility Representative First Name: DAVID
 Facility Representative Last Name: BOWEN
 Location Area Code: 951
 Location Phone Number: 7362542
 Location Phone Extension: Not Reported
 Mailing Address: 18021 S VALLEY VIEW AVE
 Mailing City: CERRITOS
 Mailing State: CA
 Mailing Zip Code: 90703
 Mailing Zip Code Extension: Not Reported
 Mailing Area Code: 951
 Mailing Phone Number: 7362542
 Mailing Phone Extension: Not Reported
 Mailing Representative First Name: DAVID
 Mailing Representative Last Name: BOWEN

[More Details Link](#)

DATABASE	STATUS	DISTANCE	ELEVATION	MAP ID
AIR-DIST-CA	Listed	0.21 miles SE	55 ft	238
SITE NAME			MAPS	ID
WEYERHAEUSER COMPANY/CERRITOS PLANT			1, 4	132669-SC
ADDRESS			CITY	ZIP
18021 S VALLEY VIEW AVE			CERRITOS	90701

DETAILS

District: South Coast AQMD
 Compliance URL:
http://www3.aqmd.gov/webappl/fim/prog/novnc.aspx?fac_id=132669
 Note: For additional Facility, Equipment, Emissions, Hearing Board or Transporation Plan Information click on different tabs.
 Facility Id: 132669
 County Code: LA
 County: Los Angeles
 Facility Status Code: A
 Facility Status: ACTIVE
 Number of Employees: 0
 Location Zip Code Extension: 5193
 Facility Representative First Name: JERRY
 Facility Representative Last Name: MOWER
 Location Area Code: 714
 Location Phone Number: 5239221
 Location Phone Extension: Not Reported
 Mailing Address: 18021 S VALLEY VIEW AVE
 Mailing City: CERRITOS
 Mailing State: CA
 Mailing Zip Code: 90703
 Mailing Zip Code Extension: Not Reported
 Mailing Area Code: 714
 Mailing Phone Number: 5239221
 Mailing Phone Extension: Not Reported
 Mailing Representative First Name: JERRY
 Mailing Representative Last Name: MOWER

[More Details Link](#)

DATABASE	STATUS	DISTANCE	ELEVATION	MAP ID
CRSP-CA	Listed	0.21 miles SE	55 ft	238
SITE NAME			MAPS	ID
ROCKTENN CP LLC			1, 4	490737
ADDRESS			CITY	ZIP
18021 S VALLEY VIEW AVE			CERRITOS	90703

DETAILS

Site Regulated Program Information

Site ID: 490737

Site EI ID: 110055740863

Agency Provided Latitude: 33.8677

Agency Provided Longitude: -118.03068

Program Description: US EPA Air Emission Inventory System (EIS)

Evaluation Information

: Not Reported

: Violation Information

: Not Reported

: Enforcement Information

: Not Reported

: Chemical Information

: Not Reported

: Coordinate Information

: Not Reported

:

DATABASE	STATUS	DISTANCE	ELEVATION	MAP ID
CRSP-CA	Listed	0.21 miles SE	55 ft	238
SITE NAME			MAPS	ID
WEYERHAEUSER COMPANY/CERRITOS PLANT			1, 4	505070
ADDRESS			CITY	ZIP
18021 S VALLEY VIEW ST			CERRITOS	90703-7007

DETAILS

Site Regulated Program Information

Site ID: 505070

Site EI ID: 110016690758

Agency Provided Latitude: 33.86776

Agency Provided Longitude: -118.02882

Program Description: US EPA Air Emission Inventory System (EIS)

Evaluation Information

: Not Reported

: Violation Information

: Not Reported

: Enforcement Information

: Not Reported

: Chemical Information

: Not Reported

: Coordinate Information

: Not Reported

:

DATABASE	STATUS	DISTANCE	ELEVATION	MAP ID
Hist-AFS2-US	Listed	0.21 miles SE	55 ft	238
SITE NAME			MAPS	ID
WEYERHAEUSER (CERRITOS PLANT)			1, 4	09-06-037-R9035
ADDRESS			CITY	ZIP
18021 S VALLEY VIEW ST			CERRITOS	90701-5193

DETAILS

Major Historical
: Not Reported
Major Pollutant Data
: Not Reported
Minor Historical
Region Code: 09
Plant ID: R9035
State Plant Compliance Status: P
Historical Compliance Date: 1304
Air Program Code: MACT (SECTION 63 NESHAPS)

Historical Compliance Date: 1201
Air Program Code: State Implementation Plan (SIP) source

Historical Compliance Date: 1202
Air Program Code: State Implementation Plan (SIP) source

Historical Compliance Date: 1203
Air Program Code: State Implementation Plan (SIP) source

Historical Compliance Date: 1303
Air Program Code: MACT (SECTION 63 NESHAPS)

Historical Compliance Date: 1401
Air Program Code: MACT (SECTION 63 NESHAPS)

Historical Compliance Date: 1402

[More Details Link](#)

DATABASE	STATUS	DISTANCE	ELEVATION	MAP ID
Hist-AFS-US	Listed	0.21 miles SE	55 ft	238
SITE NAME			MAPS	ID
WEYERHAEUSER (CERRITOS PLANT)			1, 4	06037R9035
ADDRESS			CITY	ZIP
18021 S VALLEY VIEW ST			CERRITOS	90701-5193

DETAILS

Facility:
 PLANT_ID: 934345
 EPA_REGION: 09: AZ, CA, HI, NV, AS, GU
 PLANT_COUNTY: 037
 PRIMARY_SIC_CODE: 3341
 SECONDARY_SIC_CODE: Not Reported
 NAICS_CODE: 322211
 AFS_GOV_FACILITY_CODE: Privately Owned/Operated
 FEDERALLY_REPORTABLE: No
 EPA_CLASSIFICATION_CODE: Potential uncontrolled emissions < 100 tons/yr
 OPERATING_STATUS: Operating
 EPA_COMPLIANCE_STATUS: In Compliance – Inspection
 CURRENT_HPVC: Not Reported
 LOCAL_CONTROL_REGION: 99
 STATE_COMPLIANCE_STATUS: In Compliance – Inspection

Air Program:
 AIR_PROGRAM: SIP
 AIR_PROGRAM_STATUS: Operating
 EPA_CLASSIFICATION_CODE: Potential uncontrolled emissions < 100 tons/yr
 EPA_COMPLIANCE_STATUS: In Compliance – Inspection
 AIR_PROGRAM_CODE_SUBPARTS: Not Reported
 POLLUTANT: Administration
 CHEMICAL_ABSTRACT_SERVICE_NMBR: Not Reported
 POLLUTANT_CLASSIFICATION: Potential uncontrolled emissions < 100 tons/yr
 POLLUTANT_COMPLIANCE_STATUS: In Compliance – Inspection

[More Details Link](#)

DATABASE	STATUS	DISTANCE	ELEVATION	MAP ID
Hist-CalFID-CA	Listed	0.21 miles SE	55 ft	238
SITE NAME			MAPS	ID
WILLAMETTE IND INC.			1, 4	7205996
ADDRESS			CITY	ZIP
18021 S. VALLEY VIEW AVE			CERRITOS	90701
DETAILS				
Reported Date: 1998				

DATABASE	STATUS	DISTANCE	ELEVATION	MAP ID
Hist-CalFID-CA	Listed	0.21 miles SE	55 ft	238
SITE NAME			MAPS	ID
WESTERN KRAFT PAPER GROUP			1, 4	1194154
ADDRESS			CITY	ZIP
18021 S. VALLEY VIEW AVE			CERRITOS	90701
DETAILS				
Reported Date: 1998				

DATABASE	STATUS	DISTANCE	ELEVATION	MAP ID
Hist-CalFID-CA	Listed	0.21 miles SE	55 ft	238
SITE NAME			MAPS	ID
WILLAMETT INDUSTRIES INC.			1, 4	5359545
ADDRESS			CITY	ZIP
18021 S. VALLEY VIEW AVE			CERRITOS	90701
DETAILS				
Reported Date: 1998				

DATABASE	STATUS	DISTANCE	ELEVATION	MAP ID
Hist-CalFID-CA	Listed	0.21 miles SE	55 ft	238
SITE NAME			MAPS	ID
WILLAMETTE INDUSTRIAL INC			1, 4	7746808
ADDRESS			CITY	ZIP
18021 S. VALLEY VIEW AVE			CERRITOS	90701
DETAILS				
Reported Date: 1998				

DATABASE	STATUS	DISTANCE	ELEVATION	MAP ID
Hist-CalFID-CA	Listed	0.21 miles SE	55 ft	238
SITE NAME			MAPS	ID
UNITED FIBERS			1, 4	7746807
ADDRESS			CITY	ZIP
18021 S. VALLEY VIEW AVE			CERRITOS	90701
DETAILS				
Reported Date: 1998				

DATABASE	STATUS	DISTANCE	ELEVATION	MAP ID
Hist-CalFID-CA	Listed	0.21 miles SE	55 ft	238
SITE NAME			MAPS	ID
WILLAMETTE INDUSTRIES INC			1, 4	7746809
ADDRESS			CITY	ZIP
18021 S. VALLEY VIEW AVE			CERRITOS	90701
DETAILS				
Reported Date: 1998				

DATABASE	STATUS	DISTANCE	ELEVATION	MAP ID
Hist-City-UST-CA	Listed	0.21 miles SE	55 ft	238
SITE NAME			MAPS	ID
WESTERN KRAFT CORP			1, 4	1194154
ADDRESS			CITY	ZIP
18021 S VALLEY VIEW AVE			CERRITOS	

DETAILS				
<p>Reported Date: 1998 List: Los Angeles County UST, Street Number Book Agency: Los Angeles County Department of Public Works</p>				

DATABASE	STATUS	DISTANCE	ELEVATION	MAP ID
Hist-LUSTIS-CA	Listed	0.21 miles SE	55 ft	238
SITE NAME			MAPS	ID
WILLIAMETT INDUSTRIES INC.			1 , 4	5359545
ADDRESS			CITY	ZIP
18021 VALLEY VIEW AVE S			CERRITOS	90703
DETAILS				
<p>Reported Date: 1998</p>				

DATABASE	STATUS	DISTANCE	ELEVATION	MAP ID
Hist-Regional-LUST-CA	Listed	0.21 miles SE	55 ft	238
SITE NAME			MAPS	ID
WILLAMETTE INDUSTRIES INC.			1 , 4	7859704
ADDRESS			CITY	ZIP
18021 VALLEY VIEW AVE S			CERRITOS	90703
DETAILS				
<p>Reported Date: 1998 List: Region #4-UST Leak List Agency: Regional Water Quality Control Board, Region #4</p>				

DATABASE	STATUS	DISTANCE	ELEVATION	MAP ID
Hist-UST-CA	Listed	0.21 miles SE	55 ft	238
SITE NAME			MAPS	ID
WESTERN KRAFT PAPER GROUP			1, 4	277193
ADDRESS			CITY	ZIP
18021 SOUTH VALLEY VIEW AVE			CERRITOS	90701
DETAILS				
<p>Note: ID has been assigned by ERS</p> <p>Tank Details:</p> <p>http://geotracker.waterboards.ca.gov/ustpdfs/pdf/0002882E.pdf</p> <p>County: Los Angeles</p>				

DATABASE	STATUS	DISTANCE	ELEVATION	MAP ID
RCRA-SQG-US	Listed	0.21 miles SE	55 ft	238
SITE NAME			MAPS	ID
WILLAMETTE INDUSTRIES			1, 4	CAR000039974
ADDRESS			CITY	ZIP
18021 S VALLEY VIEW AVE			CERRITOS	90703

DETAILS

Additional details may be found online using the following link:

https://enviro.epa.gov/enviro/rcrainfoquery_3.facility_information?pgm_sys_id=CAR000039974

Source Type: Notification

Generator Status Universe: SQG

Generator Status: Small Quantity Generator

Active Site Indicator: H----

Owner Name: WILLAMETTE INDUSTRIES INC

In Handler Universes: Y

In a Universe: Y

Short Term Generator: N

Importer Activity: N

Mixed Waste Generator: N

Transporter Activity: N

Transfer Facility: N

Recycler Activity: N

Onsite Burner Exemption: N

Furnace Exemption: N

Underground Injection Activity: N

Receives Waste From Off-site: N

Universal Waste: N

Universal Waste Destination Facility: N

Used Oil Universe: NNNNNNN

Federal Universal Waste: N

Active Site Federally Regulated TSDF: -----

Active Site Converter TSDF: -----

Active Site State Regulated TSDF: -----

[More Details Link](#)

DATABASE	STATUS	DISTANCE	ELEVATION	MAP ID
AIR-DIST-CA	Listed	0.22 miles NW	62 ft	239
SITE NAME			MAPS	ID
LA CO SANITATION DIST, COYOTE CREEK PUMP			1, 4	145346-SC
ADDRESS			CITY	ZIP
14025 ARTESIA BLVD			CERRITOS	90703

DETAILS

District: South Coast AQMD
 Compliance URL:
http://www3.aqmd.gov/webappl/fim/prog/novnc.aspx?fac_id=145346
 Note: For additional Facility, Equipment, Emissions, Hearing Board or Transporation Plan Information click on different tabs.
 Facility Id: 145346
 County Code: LA
 County: Los Angeles
 Facility Status Code: A
 Facility Status: ACTIVE
 Number of Employees: 0
 Location Zip Code Extension: 7023
 Facility Representative First Name: TOM C.
 Facility Representative Last Name: FANG
 Location Area Code: 562
 Location Phone Number: 6997411
 Location Phone Extension: 2132
 Mailing Address: 1955 WORKMAN MILL RD
 Mailing City: WHITTIER
 Mailing State: CA
 Mailing Zip Code: 90601
 Mailing Zip Code Extension: 1400
 Mailing Area Code: 562
 Mailing Phone Number: 9084288
 Mailing Phone Extension: 2117
 Mailing Representative First Name: PATRICK
 Mailing Representative Last Name: GRIFFITH

[More Details Link](#)

DATABASE	STATUS	DISTANCE	ELEVATION	MAP ID
AIR-DIST-CA	Listed	0.22 miles S	65 ft	240
SITE NAME			MAPS	ID
GATEWAY CHEVROLET MOTOR CO INC			1, 4	86284-SC
ADDRESS			CITY	ZIP
15000 E FIRESTONE BLVD			LA MIRADA	90638

DETAILS

District: South Coast AQMD
 Compliance URL:
http://www3.aqmd.gov/webappl/fim/prog/novnc.aspx?fac_id=86284
 Note: For additional Facility, Equipment, Emissions, Hearing Board or Transporation Plan Information click on different tabs.
 Facility Id: 86284
 County Code: LA
 County: Los Angeles
 Facility Status Code: A
 Facility Status: ACTIVE
 Number of Employees: 0
 Location Zip Code Extension: Not Reported
 Facility Representative First Name: SONNY
 Facility Representative Last Name: RINKER
 Location Area Code: 714
 Location Phone Number: 5224000
 Location Phone Extension: Not Reported
 Mailing Address: P O BOX 0545
 Mailing City: LA MIRADA
 Mailing State: CA
 Mailing Zip Code: 90637
 Mailing Zip Code Extension: Not Reported
 Mailing Area Code: 714
 Mailing Phone Number: 5224000
 Mailing Phone Extension: Not Reported
 Mailing Representative First Name: SONNY
 Mailing Representative Last Name: RINKER

[More Details Link](#)

DATABASE	STATUS	DISTANCE	ELEVATION	MAP ID
CRSP-CA	Listed	0.22 miles S	65 ft	240
SITE NAME			MAPS	ID
GATEWAY CHEVROLET			1 , 4	187180
ADDRESS			CITY	ZIP
15000 FIRESTONE BLVD. E.			LA MIRADA	90638

DETAILS

Site Regulated Program Information

Site ID: 187180

Site EI ID: T0603784739

Agency Provided Latitude: 33.874572

Agency Provided Longitude: -118.013168

Program Description: Leaking Underground Storage Tank Cleanup Site

Evaluation Information

: Not Reported

: Violation Information

: Not Reported

: Enforcement Information

: Not Reported

: Chemical Information

: Not Reported

: Coordinate Information

: Not Reported

:

DATABASE	STATUS	DISTANCE	ELEVATION	MAP ID
ENF-CA	Listed	0.22 miles S	65 ft	240
SITE NAME			MAPS	ID
GATEWAY CHEVROLET			1, 4	T0603784739
ADDRESS			CITY	ZIP
15000 FIRESTONE BLVD. E.			LA MIRADA	90638

DETAILS

Global ID: T0603784739
 County: Los Angeles
 Site History: Not Reported
 Case Type: LUST Cleanup Site
 Status: Completed - Case Closed
 Lead Agency: LOS ANGELES RWQCB (REGION 4)
 Case Worker: JFL
 Local Agency: LOS ANGELES COUNTY
 RB Case Number: R-01169
 Loc Case Number: 1112-1169
 File Location: Regional Board
 Potential Contaminants of Concern: Gasoline
 Potential Media Affected: Under Investigation
 How Discovered: Tank Closure
 How Discovered Description: Not Reported
 Stop Method: Close and Remove Tank
 Stop Method Description: Not Reported
 Action Date: 2009-05-27
 Action Type: ENFORCEMENT
 Action: Closure/No Further Action Letter

Action Date: 2008-09-11
 Action Type: ENFORCEMENT
 Action: Staff Letter

Action Date: 2008-06-18
 Action Type: ENFORCEMENT

[More Details Link](#)

DATABASE	STATUS	DISTANCE	ELEVATION	MAP ID
LUST-Closed-CA	Completed - Case Closed	0.22 miles S	65 ft	240
SITE NAME			MAPS	ID
GATEWAY CHEVROLET			1, 4	T0603784739
ADDRESS			CITY	ZIP
15000 FIRESTONE BLVD. E.			LA MIRADA	90638

DETAILS

Sites Details

URL:

http://geotracker.waterboards.ca.gov/profile_report.asp?global_id=T0603784739

Global ID: T0603784739

Case Type: LUST Cleanup Site

Status: Completed - Case Closed

Status Date: Not Reported

CUF Case: NO

Lead Agency: LOS ANGELES RWQCB (REGION 4)

Case Worker: JFL

Local Agency: LOS ANGELES COUNTY

RB Case Number: R-01169

Loc Case Number: 1112-1169

File Location: Regional Board

Potential Contaminants of Concern: Gasoline

Potential Media Affected: Under Investigation

Site History: Not Reported

Begin Date: 2003-08-14 00:00:00

How Discovered: Tank Closure

How Discovered Description: Not Reported

Stop Method: Close and Remove Tank

Stop Method Description: Not Reported

Agency Provided Latitude: 33.874572

Agency Provided Longitude: -118.013168

Regulatory Activities Details

[More Details Link](#)

DATABASE	STATUS	DISTANCE	ELEVATION	MAP ID
RCRA-SQG-US	Listed	0.22 miles S	65 ft	240
SITE NAME			MAPS	ID
GATEWAY CHEVROLET MOTOR CO			1 , 4	CAR000004028
ADDRESS			CITY	ZIP
15000 E FIRESTONE BLVD			LA MIRADA	90638

DETAILS

Additional details may be found online using the following link:

https://enviro.epa.gov/enviro/rcrainfoquery_3.facility_information?pgm_sys_id=CAR000004028

Source Type: Notification

Generator Status Universe: SQG

Generator Status: Small Quantity Generator

Active Site Indicator: H----

Owner Name: GATEWAY CHEVROLET MOTOR CO

In Handler Universes: Y

In a Universe: Y

Short Term Generator: N

Importer Activity: N

Mixed Waste Generator: N

Transporter Activity: N

Transfer Facility: N

Recycler Activity: N

Onsite Burner Exemption: N

Furnace Exemption: N

Underground Injection Activity: N

Receives Waste From Off-site: N

Universal Waste: N

Universal Waste Destination Facility: N

Used Oil Universe: NNNNNNN

Federal Universal Waste: N

Active Site Federally Regulated TSDF: -----

Active Site Converter TSDF: -----

Active Site State Regulated TSDF: -----

[More Details Link](#)

DATABASE	STATUS	DISTANCE	ELEVATION	MAP ID
RCRA-NON-US	Listed	0.22 miles SE	58 ft	241
SITE NAME			MAPS	ID
HOME DEPOT USA HD 5037			1, 4	CAR000168138
ADDRESS			CITY	ZIP
6700 ARTESIA BLVD			BUENA PARK	90620

DETAILS

Additional details may be found online using the following link:

https://enviro.epa.gov/enviro/rcrainfoquery_3.facility_information?pgm_sys_id=CAR000168138

Source Type: Notification

Generator Status Universe: N

Generator Status: Non-Generator

NAICS1: HOME CENTERS

Active Site Indicator: -----

Owner Name: HOME DEPOT USA

Operator Name: HOME DEPOT USA

In Handler Universes: N

In a Universe: N

Short Term Generator: N

Importer Activity: N

Mixed Waste Generator: N

Transporter Activity: N

Transfer Facility: N

Recycler Activity: N

Onsite Burner Exemption: N

Furnace Exemption: N

Underground Injection Activity: N

Receives Waste From Off-site: N

Universal Waste: N

Universal Waste Destination Facility: N

Used Oil Universe: NNNNNNN

Federal Universal Waste: N

Active Site Federally Regulated TSDF: -----

[More Details Link](#)

DATABASE	STATUS	DISTANCE	ELEVATION	MAP ID
County-LUST-Closed-CA	Closed	0.22 miles S	52 ft	242
SITE NAME			MAPS	ID
VIP TRUCKING			1, 4	RO0002549-ORG
ADDRESS			CITY	ZIP
1400 183RD ST			LA PALMA	90623

DETAILS

County: Orange
Record ID: RO0002549
Case ID: 88UT152

Case Closed Date: 11/20/1989
Type of Closure: Closure certification issued
Status: Not Reported
Case Type Code: S
Released Substance: Diesel fuel oil and additives, Nos.1-D,
2-D, 2-4

DATABASE	STATUS	DISTANCE	ELEVATION	MAP ID
CRSP-CA	Listed	0.22 miles N	71 ft	243
SITE NAME			MAPS	ID
HQA WIRE PRODUCTS			1 , 4	123394
ADDRESS			CITY	ZIP
15060 DESMAN RD			LA MIRADA	90638

DETAILS

Site Regulated Program Information

Site ID: 123394

Site EI ID: 10282105

Agency Provided Latitude: 33.881252

Agency Provided Longitude: -118.009949

Program Description: Chemical Storage Facilities

Program Description: Hazardous Waste Generator

Evaluation Information

Evaluation Date: 7/28/2015

Violations Found? (Y/N): Yes

Evaluation General Type: Compliance Evaluation Inspection

Evaluation Type: Routine done by local agency

Evaluation Note(s): Mark Comstock, Owner

Evaluation Division: Los Angeles County Fire Department

Evaluation Program: HW

Evaluation Source: CERS

Evaluation Date: 7/28/2015

Violations Found? (Y/N): Yes

Evaluation General Type: Compliance Evaluation Inspection

Evaluation Type: Routine done by local agency

Evaluation Note(s): Mark Comstock, Owner

Evaluation Division: Los Angeles County Fire Department

[More Details Link](#)

DATABASE	STATUS	DISTANCE	ELEVATION	MAP ID
RCRA-NON-US	Listed	0.22 miles N	71 ft	243
SITE NAME			MAPS	ID
HQA WIRE PRODUCTS			1, 4	CAL000339013
ADDRESS			CITY	ZIP
15060 DESMAN RD			LA MIRADA	90638

DETAILS

Additional details may be found online using the following link:

https://enviro.epa.gov/enviro/rcrainfoquery_3.facility_information?pgm_sys_id=CAL000339013

Source Type: Implementer

Generator Status Universe: N

Generator Status: Non-Generator

NAICS1: INDUSTRIAL TRUCK, TRACTOR, TRAILER, AND STACKER MACHINERY MANUFACTURING

Active Site Indicator: H----

Owner Name: HQ INDUSTRIES INC

Operator Name: MARK COMSTOCK

In Handler Universes: Y

In a Universe: Y

Short Term Generator: N

Importer Activity: N

Mixed Waste Generator: N

Transporter Activity: Y

Transfer Facility: N

Recycler Activity: N

Onsite Burner Exemption: N

Furnace Exemption: N

Underground Injection Activity: N

Receives Waste From Off-site: N

Universal Waste: N

Universal Waste Destination Facility: Y

Used Oil Universe: NNNNNNN

Federal Universal Waste: N

Active Site Federally Regulated TSDF: -----

[More Details Link](#)

DATABASE	STATUS	DISTANCE	ELEVATION	MAP ID
County-Others-CA	Listed	0.22 miles N	71 ft	244
SITE NAME			MAPS	ID
SULLAIR CORP			1, 4	008644-115797-LAC
ADDRESS			CITY	ZIP
15040 DESMAN RD			LA MIRADA	90638

DETAILS

Source of the list: County of Los Angeles
 Responsible Agency: Los Angeles Department of Public Works Industrial Waste & Stormwater Permits
 URL:
<http://ladpw.org/epd/OpenFileReview/Results.aspx?streetno=15040&streetdr=&streetname=DESMAN&zip=90638>
 File URL: Not Reported
 File Number: 008644-I15797
 Status: REM
 Status Description: Removed File. File does not have an active permit.
 Type: I
 Type Description: Industrial Waste File

DATABASE	STATUS	DISTANCE	ELEVATION	MAP ID
AIR-DIST-CA	Listed	0.22 miles N	69 ft	245
SITE NAME			MAPS	ID
HUSSMAN CORP.			1 , 4	72957-SC
ADDRESS			CITY	ZIP
15020 DESMAN RD			LA MIRADA	90638

DETAILS

District: South Coast AQMD
 Compliance URL:
http://www3.aqmd.gov/webappl/fim/prog/novnc.aspx?fac_id=72957
 Note: For additional Facility, Equipment, Emissions, Hearing Board or Transportation Plan Information click on different tabs.
 Facility Id: 72957
 County Code: LA
 County: Los Angeles
 Facility Status Code: A
 Facility Status: ACTIVE
 Number of Employees: 0
 Location Zip Code Extension: 5735
 Facility Representative First Name: MIKE
 Facility Representative Last Name: LUND
 Location Area Code: 714
 Location Phone Number: 9946400
 Location Phone Extension: Not Reported
 Mailing Address: 14700 ALONDRA BLVD
 Mailing City: LA MIRADA
 Mailing State: CA
 Mailing Zip Code: 90638
 Mailing Zip Code Extension: 5616
 Mailing Area Code: 714
 Mailing Phone Number: 9946400
 Mailing Phone Extension: Not Reported
 Mailing Representative First Name: MIKE
 Mailing Representative Last Name: LUND

[More Details Link](#)

DATABASE	STATUS	DISTANCE	ELEVATION	MAP ID
County-Others-CA	Listed	0.22 miles N	69 ft	245
SITE NAME			MAPS	ID
DEAN FOODS OF CALIFORNIA			1 , 4	029206-041809-LAC
ADDRESS			CITY	ZIP
15020 DESMAN RD			LA MIRADA	90638

DETAILS

Source of the list: County of Los Angeles
 Responsible Agency: Los Angeles Department of Public Works Industrial Waste & Stormwater Permits
 URL:
<http://ladpw.org/epd/OpenFileReview/Results.aspx?streetno=15020&streetdr=&streetname=DESMAN&zip=90638>
 File URL:
<http://ladpw.org/epd/OpenFileReview/DMSResults.aspx?fileno=041809>
 File Number: 029206-041809
 Status: OPEN
 Status Description: Open File for record purposes.
 Type: Not Reported
 Type Description: Not Reported

DATABASE	STATUS	DISTANCE	ELEVATION	MAP ID
AIR-DIST-CA	Listed	0.22 miles N	68 ft	246
SITE NAME			MAPS	ID
REMET CORP			1, 4	50242-SC
ADDRESS			CITY	ZIP
16511 KNOTT AVE			LA MIRADA	90638

DETAILS

District: South Coast AQMD
 Compliance URL:
http://www3.aqmd.gov/webappl/fim/prog/novnc.aspx?fac_id=50242
 Note: For additional Facility, Equipment, Emissions, Hearing Board or Transportation Plan Information click on different tabs.
 Facility Id: 50242
 County Code: LA
 County: Los Angeles
 Facility Status Code: A
 Facility Status: ACTIVE
 Number of Employees: 0
 Location Zip Code Extension: 6011
 Facility Representative First Name: J
 Facility Representative Last Name: JONES
 Location Area Code: 213
 Location Phone Number: 9210911
 Location Phone Extension: Not Reported
 Mailing Address: 16511 KNOTT AVE
 Mailing City: LA MIRADA
 Mailing State: CA
 Mailing Zip Code: 90638
 Mailing Zip Code Extension: 6011
 Mailing Area Code: 213
 Mailing Phone Number: 9210911
 Mailing Phone Extension: Not Reported
 Mailing Representative First Name: J
 Mailing Representative Last Name: JONES

[More Details Link](#)

DATABASE	STATUS	DISTANCE	ELEVATION	MAP ID
County-Others-CA	Listed	0.22 miles N	68 ft	246
SITE NAME			MAPS	ID
REMET CORP			1 , 4	012092-041120-LAC
ADDRESS			CITY	ZIP
16511 KNOTT AVE			LA MIRADA	90638

DETAILS

Source of the list: County of Los Angeles
 Responsible Agency: Los Angeles Department of Public Works Industrial Waste & Stormwater Permits
 URL:
<http://ladpw.org/epd/OpenFileReview/Results.aspx?streetno=16511&streetdr=&streetname=KNOTT&zip=90638>
 File URL:
<http://ladpw.org/epd/OpenFileReview/DMSResults.aspx?fileno=041120>
 File Number: 012092-041120
 Status: CLOS
 Status Description: Closed File. File no longer has an active permit.
 Type: S
 Type Description: Stormwater File

DATABASE	STATUS	DISTANCE	ELEVATION	MAP ID
County-Others-CA	Listed	0.22 miles N	68 ft	246
SITE NAME			MAPS	ID
REMET CORP			1, 4	012092-012196-LAC
ADDRESS			CITY	ZIP
16511 KNOTT AVE			LA MIRADA	90638

DETAILS

Source of the list: County of Los Angeles
 Responsible Agency: Los Angeles Department of Public Works Industrial Waste & Stormwater Permits
 URL:
<http://ladpw.org/epd/OpenFileReview/Results.aspx?streetno=16511&streetdr=&streetname=KNOTT&zip=90638>
 File URL: Not Reported
 File Number: 012092-012196
 Status: REM
 Status Description: Removed File. File does not have an active permit.
 Type: Not Reported
 Type Description: Not Reported

DATABASE	STATUS	DISTANCE	ELEVATION	MAP ID
CRSP-CA	Listed	0.22 miles N	68 ft	246
SITE NAME			MAPS	ID
Remet Corp			1, 4	489834
ADDRESS			CITY	ZIP
16511 KNOTT AVE			LA MIRADA	90638
DETAILS				
<p>Site Regulated Program Information</p> <p>Site ID: 489834</p> <p>Site EI ID: 252372</p> <p>Agency Provided Latitude: 33.88151</p> <p>Agency Provided Longitude: -118.01148</p> <p>Program Description: Industrial Facility Storm Water</p> <p>Program Description: Industrial Facility Storm Water</p> <p>Evaluation Information</p> <p>: Not Reported</p> <p>: Violation Information</p> <p>Violation Date: 10/6/2017</p> <p>Citation: 2014-0057-DWQ - Industrial General Permit</p> <p>Violation Description: SWPPP</p> <p>Violation Note(s): NOV issued for failure to develop a complete SWPPP in accordance with the Industrial Stormwater General Permit Order No. 2014-0057-DWQ.</p> <p>Violation Division: Water Boards</p> <p>Violation Program: INDSTW</p> <p>Violation Source: SMARTS</p> <p>Enforcement Information</p> <p>Enforcement Action Date: 10/6/2017</p> <p>Enforcement Action Type: Notice of Violation</p> <p>Enforcement Action Description: Notice of Violation</p> <p>More Details Link</p>				

DATABASE	STATUS	DISTANCE	ELEVATION	MAP ID
CRSP-CA	Listed	0.22 miles N	68 ft	246
SITE NAME			MAPS	ID
REMET ALCOHOLS INC			1, 4	400627
ADDRESS			CITY	ZIP
16511 KNOTT AVE			LA MIRADA	90638
DETAILS				
<p>Site Regulated Program Information</p> <p>Site ID: 400627</p> <p>Site EI ID: 10288927</p> <p>Agency Provided Latitude: 33.8811</p> <p>Agency Provided Longitude: -118.0121</p> <p>Program Description: Chemical Storage Facilities</p> <p>Program Description: Hazardous Waste Generator</p> <p>Evaluation Information</p> <p>Evaluation Date: 9/14/2017</p> <p>Violations Found? (Y/N): No</p> <p>Evaluation General Type: Other/Unknown</p> <p>Evaluation Type: Other, not routine, done by local agency</p> <p>Evaluation Note(s): Not Reported</p> <p>Evaluation Division: Los Angeles County Fire Department</p> <p>Evaluation Program: HW</p> <p>Evaluation Source: CERS</p> <p>Evaluation Date: 12/30/2016</p> <p>Violations Found? (Y/N): No</p> <p>Evaluation General Type: Other/Unknown</p> <p>Evaluation Type: Other, not routine, done by local agency</p> <p>Evaluation Note(s): Not Reported</p> <p>Evaluation Division: Los Angeles County Fire Department</p> <p>More Details Link</p>				

DATABASE	STATUS	DISTANCE	ELEVATION	MAP ID
ENF-SMARTS-CA	Historical	0.22 miles N	68 ft	246
SITE NAME			MAPS	ID
Remet Corp			1, 4	252011
ADDRESS			CITY	ZIP
16511 Knott Ave			La Mirada	90638
DETAILS				
<p> Enforcement ID: 252011 Facility ID: 252372 Regulatory Measure ID: 292927 Waste Discharge ID: 4 19I018723 Order/Resolution Number: Not Reported Regional Water Board number: 4 Agency: Remet Corp Agency Type: Other Regulatory Measure Type: Industrial Facility/Site County: Los Angeles Coverage Status: Active Enforcement Status: Historical Enforcement Type: SEL Effective Date: 3/26/2004 Termination Date: Not Reported Enforcement Adoption Date: 3/12/2004 Enforcement Effective Date: Not Reported Enforcement Description: Notice of Noncompliance sent 3/12/04 for failure to file NOi for coverage under industrial stormwater permit. Initial Assessed Amount: Not Reported Total Assessment Amount: Not Reported Liability \$ Amount: Not Reported Liability \$ Paid: Not Reported Project \$ Amount: Not Reported Project \$ Completed: Not Reported Total \$ Paid/Completed: Not Reported Agency Provided Latitude: 33.881238 Agency Provided Longitude: -118.011476 More Details Link </p>				

DATABASE	STATUS	DISTANCE	ELEVATION	MAP ID
Hist-CalFID-CA	Listed	0.22 miles N	68 ft	246
SITE NAME			MAPS	ID
REMET CORP			1, 4	351089
ADDRESS			CITY	ZIP
16511 KNOTT AVE			LA MIRADA	906380000
DETAILS				
Reported Date: 1998				

DATABASE	STATUS	DISTANCE	ELEVATION	MAP ID
Hist-UST-CA	Listed	0.22 miles N	68 ft	246
SITE NAME			MAPS	ID
REMET CORPORATION			1, 4	259648
ADDRESS			CITY	ZIP
16511 KNOTT AVE			LA MIRADA	90638
DETAILS				
<p>Note: ID has been assigned by ERS</p> <p>Tank Details:</p> <p>http://geotracker.waterboards.ca.gov/ustpdfs/pdf/00027F38.pdf</p> <p>County: Los Angeles</p>				

DATABASE	STATUS	DISTANCE	ELEVATION	MAP ID
HWT-CA	Listed	0.22 miles N	68 ft	246
SITE NAME			MAPS	ID
REMET CORPORATION			1, 4	647
ADDRESS			CITY	ZIP
16511 KNOTT AVENUE			LA MIRADA	90638

DETAILS

URL:
http://hwts.dtsc.ca.gov/hwts_Reports/ReportPages/Report04.aspx?trans=647
 Registration Number: 647
 Registration Date: 11/30/1985
 Expiration Date: 11/30/1986
 Last Updated: 4/28/1993
 Record Entered: 3/5/1982
 Standing Flag: Expired
 County: LOS ANGELES
 Mailing Address: 16511 KNOTT AVENUE LA MIRADA, CA 90638
 Contact: JAMES L. JONES
 Position: VP
 Contact Number: 2139210911
 Owner(s): JAMES R. PYNE EDWARD R. WIEHL ANN C. PYNE
 EPA ID(s): CAD076182088

DATABASE	STATUS	DISTANCE	ELEVATION	MAP ID
RCRA-NON-US	Listed	0.22 miles N	68 ft	246
SITE NAME			MAPS	ID
REMET ALCOHOLS INC			1 , 4	CAL000283366
ADDRESS			CITY	ZIP
16511 KNOTT AVE			LA MIRADA	90638

DETAILS

Additional details may be found online using the following link:

https://enviro.epa.gov/enviro/rcrainfoquery_3.facility_information?pgm_sys_id=CAL000283366

Source Type: Implementer

Generator Status Universe: N

Generator Status: Non-Generator

NAICS1: ALL OTHER BASIC ORGANIC CHEMICAL MANUFACTURING

Active Site Indicator: H----

Owner Name: REMET ALCOHOLS INC

Operator Name: TIM C. HOLLINSHEAD

In Handler Universes: Y

In a Universe: Y

Short Term Generator: N

Importer Activity: N

Mixed Waste Generator: N

Transporter Activity: Y

Transfer Facility: N

Recycler Activity: N

Onsite Burner Exemption: N

Furnace Exemption: N

Underground Injection Activity: N

Receives Waste From Off-site: N

Universal Waste: N

Universal Waste Destination Facility: Y

Used Oil Universe: NNNNNNN

Federal Universal Waste: N

Active Site Federally Regulated TSDF: -----

[More Details Link](#)

DATABASE	STATUS	DISTANCE	ELEVATION	MAP ID
RCRA-SQG-US	Listed	0.22 miles N	68 ft	246
SITE NAME			MAPS	ID
REMET CORPORATION			1 , 4	CAD076182088
ADDRESS			CITY	ZIP
16511 KNOTT AVE			LA MIRADA	90638-6011

DETAILS

Additional details may be found online using the following link:

https://enviro.epa.gov/enviro/rcrainfoquery_3.facility_information?pgm_sys_id=CAD076182088

Source Type: Notification

Generator Status Universe: SQG

Generator Status: Small Quantity Generator

Active Site Indicator: H----

Owner Name: REMET CORP DSSK CMPBL YATES

In Handler Universes: Y

In a Universe: Y

Short Term Generator: N

Importer Activity: N

Mixed Waste Generator: N

Transporter Activity: N

Transfer Facility: N

Recycler Activity: N

Onsite Burner Exemption: N

Furnace Exemption: N

Underground Injection Activity: N

Receives Waste From Off-site: N

Universal Waste: N

Universal Waste Destination Facility: N

Used Oil Universe: NNNNNNN

Federal Universal Waste: N

Active Site Federally Regulated TSDF: -----

Active Site Converter TSDF: -----

Active Site State Regulated TSDF: -----

[More Details Link](#)

DATABASE	STATUS	DISTANCE	ELEVATION	MAP ID
County-Others-CA	Listed	0.22 miles N	69 ft	247
SITE NAME			MAPS	ID
WESANCO INC			1, 4	026327-035856-LAC
ADDRESS			CITY	ZIP
14870 DESMAN RD			LA MIRADA	90638

DETAILS

Source of the list: County of Los Angeles
 Responsible Agency: Los Angeles Department of Public Works Industrial Waste & Stormwater Permits
 URL:
<http://ladpw.org/epd/OpenFileReview/Results.aspx?streetno=14870&streetdr=&streetname=DESMAN&zip=90638>
 File URL:
<http://ladpw.org/epd/OpenFileReview/DMSResults.aspx?fileno=035856>
 File Number: 026327-035856
 Status: OPEN
 Status Description: Open File for record purposes.
 Type: Not Reported
 Type Description: Not Reported

DATABASE	STATUS	DISTANCE	ELEVATION	MAP ID
CRSP-CA	Listed	0.22 miles N	69 ft	247
SITE NAME			MAPS	ID
WESANCO INC			1 , 4	85144
ADDRESS			CITY	ZIP
14870 DESMAN RD			LA MIRADA	90638

DETAILS

Site Regulated Program Information

Site ID: 85144

Site EI ID: 10267081

Agency Provided Latitude: 33.881245

Agency Provided Longitude: -118.013809

Program Description: Chemical Storage Facilities

Program Description: Hazardous Waste Generator

Evaluation Information

Evaluation Date: 9/9/2015

Violations Found? (Y/N): No

Evaluation General Type: Compliance Evaluation Inspection

Evaluation Type: Routine done by local agency

Evaluation Note(s): Tony Scialla, Shipping & Receiving Manager

Evaluation Division: Los Angeles County Fire Department

Evaluation Program: HW

Evaluation Source: CERS

Evaluation Date: 9/9/2015

Violations Found? (Y/N): No

Evaluation General Type: Compliance Evaluation Inspection

Evaluation Type: Routine done by local agency

Evaluation Note(s): Tony Scialla, Shipping & Receiving Manager

Evaluation Division: Los Angeles County Fire Department

[More Details Link](#)

DATABASE	STATUS	DISTANCE	ELEVATION	MAP ID
County-Others-CA	Listed	0.22 miles N	68 ft	248
SITE NAME			MAPS	ID
ROLAND AUDIO DEVELOPMENT CORP			1, 4	026324-035853-LAC
ADDRESS			CITY	ZIP
14830 DESMAN RD			LA MIRADA	90638

DETAILS

Source of the list: County of Los Angeles
 Responsible Agency: Los Angeles Department of Public Works Industrial Waste & Stormwater Permits
 URL:
<http://ladpw.org/epd/OpenFileReview/Results.aspx?streetno=14830&streetdr=&streetname=DESMAN&zip=90638>
 File URL:
<http://ladpw.org/epd/OpenFileReview/DMSResults.aspx?fileno=035853>
 File Number: 026324-035853
 Status: OPEN
 Status Description: Open File for record purposes.
 Type: Not Reported
 Type Description: Not Reported

DATABASE	STATUS	DISTANCE	ELEVATION	MAP ID
County-Others-CA	Listed	0.22 miles N	68 ft	248
SITE NAME			MAPS	ID
PARAGON TONER			1, 4	026324-047983-LAC
ADDRESS			CITY	ZIP
14830 DESMAN RD			LA MIRADA	90638

DETAILS

Source of the list: County of Los Angeles
 Responsible Agency: Los Angeles Department of Public Works Industrial Waste & Stormwater Permits
 URL:
<http://ladpw.org/epd/OpenFileReview/Results.aspx?streetno=14830&streetdr=&streetname=DESMAN&zip=90638>
 File URL: Not Reported
 File Number: 026324-047983
 Status: OPEN
 Status Description: Open File for record purposes.
 Type: Not Reported
 Type Description: Not Reported

DATABASE	STATUS	DISTANCE	ELEVATION	MAP ID
AIR-DIST-CA	Listed	0.22 miles S	57 ft	249
SITE NAME			MAPS	ID
TAWA SUPERMARKET, INC.			1, 4	103280-SC
ADDRESS			CITY	ZIP
6281 REGIO AVE			BUENA PARK	90620
DETAILS				
<p>District: South Coast AQMD Compliance URL: http://www3.aqmd.gov/webappl/fim/prog/novnc.aspx?fac_id=103280 Note: For additional Facility, Equipment, Emissions, Hearing Board or Transporation Plan Information click on different tabs. Facility Id: 103280 County Code: OR County: Orange Facility Status Code: A Facility Status: ACTIVE Number of Employees: 124 Location Zip Code Extension: Not Reported Facility Representative First Name: CARMEN MEI-CHIH Facility Representative Last Name: WU Location Area Code: 714 Location Phone Number: 5218899 Location Phone Extension: Not Reported Mailing Address: 6281 REGIO AVE Mailing City: BUENA PARK Mailing State: CA Mailing Zip Code: 90620 Mailing Zip Code Extension: Not Reported Mailing Area Code: 714 Mailing Phone Number: 5218899 Mailing Phone Extension: Not Reported Mailing Representative First Name: SHU-SHEN Mailing Representative Last Name: CHU</p> <p>More Details Link</p>				

DATABASE	STATUS	DISTANCE	ELEVATION	MAP ID
AIR-DIST-CA	Listed	0.22 miles S	57 ft	249
SITE NAME			MAPS	ID
WALONG MARKETING			1, 4	122626-SC
ADDRESS			CITY	ZIP
6281 REGIO AVE			BUENA PARK	90620
DETAILS				
<p>District: South Coast AQMD Compliance URL: http://www3.aqmd.gov/webappl/fim/prog/novnc.aspx?fac_id=122626 Note: For additional Facility, Equipment, Emissions, Hearing Board or Transporation Plan Information click on different tabs. Facility Id: 122626 County Code: OR County: Orange Facility Status Code: A Facility Status: ACTIVE Number of Employees: 0 Location Zip Code Extension: Not Reported Facility Representative First Name: ROBERT Facility Representative Last Name: HUANG Location Area Code: 714 Location Phone Number: 6708899 Location Phone Extension: Not Reported Mailing Address: 6281 REGIO AVE Mailing City: BUENA PARK Mailing State: CA Mailing Zip Code: 90620 Mailing Zip Code Extension: Not Reported Mailing Area Code: 714 Mailing Phone Number: 6708899 Mailing Phone Extension: Not Reported Mailing Representative First Name: ROBERT Mailing Representative Last Name: HUANG</p> <p>More Details Link</p>				

DATABASE	STATUS	DISTANCE	ELEVATION	MAP ID
CERS-CA	Listed	0.22 miles S	57 ft	249
SITE NAME			MAPS	ID
Tawa Services, Inc./Walong Marketing, Inc. (Warehouse A)			1, 4	10460380
ADDRESS			CITY	ZIP
6281 Regio Ave			Buena Park	90620
DETAILS				
<p>General Program & Facility Information</p> <p>CERS ID: 10460380</p> <p>Facility ID: Not Reported</p> <p>Facility Regulator Key ID: Not Reported</p> <p>Organization Code: 90585958</p> <p>Business/Organization Name: Tawa Services, Inc.</p> <p>Multiple Jurisdictional Business? (Y/N): No</p> <p>Business Origin: CUPA</p> <p>Count of Business' CERS User Accounts: 2</p> <p>Facility Count for Business: 4</p> <p>Last Submittal Date (any element): 8/10/2016 1:37:34 PM</p> <p>Count of Submitted Elements: 16</p> <p>Remote Facility? (Y/N): No</p> <p>Small Quantity Generator Facility? (Y/N): No</p> <p>Local Facility Grouping: Not Reported</p> <p>Facility Specific Information</p> <p>Assessor Parcel Number (APN): Not Reported</p> <p>Number of Employees: Not Reported</p> <p>Property Owner Name: Not Reported</p> <p>Property Owner Phone Number: Not Reported</p> <p>Property Owner Mailing Address: Not Reported</p> <p>Property Owner Mailing City: Not Reported</p> <p>Property Owner Mailing State: Not Reported</p> <p>Property Owner Mailing Zip Code: Not Reported</p> <p>Property Owner Mailing Country: Not Reported</p> <p>More Details Link</p>				

DATABASE	STATUS	DISTANCE	ELEVATION	MAP ID
CRSP-CA	Listed	0.22 miles S	57 ft	249
SITE NAME			MAPS	ID
Tawa Services, Inc./Walong Marketing, Inc. (Warehouse A)			1, 4	74023
ADDRESS			CITY	ZIP
6281 REGIO AVE			BUENA PARK	90620
DETAILS				
<p>Site Regulated Program Information</p> <p>Site ID: 74023</p> <p>Site EI ID: 10460380</p> <p>Agency Provided Latitude: 33.869107</p> <p>Agency Provided Longitude: -118.020084</p> <p>Program Description: Chemical Storage Facilities</p> <p>Program Description: Hazardous Waste Generator</p> <p>Evaluation Information</p> <p>Evaluation Date: 11/9/2017</p> <p>Violations Found? (Y/N): No</p> <p>Evaluation General Type: Other/Unknown</p> <p>Evaluation Type: Other, not routine, done by local agency</p> <p>Evaluation Note(s): Facility information has been submitted and ACCEPTED in the CERS portal.</p> <p>Evaluation Division: Orange County Environmental Health</p> <p>Evaluation Program: HMRRP</p> <p>Evaluation Source: CERS</p> <p>Evaluation Date: 7/25/2016</p> <p>Violations Found? (Y/N): No</p> <p>Evaluation General Type: Other/Unknown</p> <p>Evaluation Type: Other, not routine, done by local agency</p> <p>Evaluation Note(s): This HMBEP submittal has been reviewed and NOT ACCEPTED on CERS. Please see below comments and submit revisions within 30 days. Hazardous Material Inventory: a. LPG: Please correct the quantity present on-site to be 1119 CF as 35 gallons were observed on-site. b. Helium: Please UNCEHCK the ?Combustible liquid? box and for pressure CHECK the ?above ambient? box. c. Magna Scrub: Please CHECK ?Irritant? and ?Acute Health? d. R-402B: Please CHECK ?Above Ambient? for pressure. e. R-22: Please CHECK ?Above Ambient? for pressure. f. Defoamer: Please CHECK ?Irritant? under the Fire code and ?Acute Health? under the Federal Health category. g. Pro Floor Finish: Please CHECK ?Irritant? under the Fire code and ?Acute Health? under the Federal Health category. Emergency Response Plan: For CUPA, enter the phone number as : 714-433-6000. Under Section G, enter the locations under the emergency equipment. Please contact Shruthi Sill at ssill@ochca.com or 714-292-7832 with [Truncated]</p> <p>Evaluation Division: Orange County Environmental Health</p> <p>More Details Link</p>				

DATABASE	STATUS	DISTANCE	ELEVATION	MAP ID
FTTS-ENF-US	Listed	0.22 miles S	57 ft	249
SITE NAME			MAPS	ID
TAWA SUPERMARKET			1, 4	110010627704
ADDRESS			CITY	ZIP
6281 REGIO AVE			BUENA PARK	90620
DETAILS				
<p>Enforcement Action Identifier: 09-1999-0078 Enforcement Action Name: TAWA SUPERMARKET Achieved Date: Not Reported Complaint/Proposed Order Actual Dat: 9/29/1999 EFA Region: 09 Enforcement Action Status: Closed Enforcement Agency Type: Not Reported Final Order Type: Administrative Penalty Order With or Without Injunctive Relief Final Ord'r Iss/Final Ord'r Enter Dte: 8/31/2000 Forum: Administrative - Formal Primary Law: Federal Insecticide, Fungicide, and Rodenticide Act</p>				

DATABASE	STATUS	DISTANCE	ELEVATION	MAP ID
Hist-FIFRA-US	Listed	0.22 miles S	57 ft	249
SITE NAME			MAPS	ID
TAWA SUPERMARKET, INC.			1, 4	6930
ADDRESS			CITY	ZIP
6281 REGIO AVE			BUENA PARK	90620
DETAILS				
<p>Region: 09 Docket Number: F-09-99-0023 Major Action Issued: 9/29/1999 First Violation Code: 1AA Proposed Penalty: 18000 Final Assessment: 0 Final Order: 0 Action is completed and Closed: 9/29/1999</p>				

DATABASE	STATUS	DISTANCE	ELEVATION	MAP ID
RCRA-NON-US	Listed	0.22 miles S	57 ft	249
SITE NAME			MAPS	ID
TAWA SUPERMARKET INC DBA 99 RANCH MARKET			1, 4	CAL000327041
ADDRESS			CITY	ZIP
6281 REGIO AVE			BUENA PARK	90620
DETAILS				
<p>Additional details may be found online using the following link:</p> <p>https://enviro.epa.gov/enviro/rcrainfoquery_3.facility_information?pgm_sys_id=CAL000327041</p> <p>Source Type: Implementer Generator Status Universe: N Generator Status: Non-Generator NAICS1: CONVENIENCE STORES Active Site Indicator: H---- Owner Name: TAWA SUPERMARKET INC Operator Name: ISAAC CHU In Handler Universes: Y In a Universe: Y Short Term Generator: N Importer Activity: N Mixed Waste Generator: N Transporter Activity: Y Transfer Facility: N Recycler Activity: N Onsite Burner Exemption: N Furnace Exemption: N Underground Injection Activity: N Receives Waste From Off-site: N Universal Waste: N Universal Waste Destination Facility: Y Used Oil Universe: NNNNNNN Federal Universal Waste: N Active Site Federally Regulated TSDF: -----</p> <p>More Details Link</p>				

DATABASE	STATUS	DISTANCE	ELEVATION	MAP ID
Air-CA	Listed	0.22 miles SE	60 ft	250
SITE NAME			MAPS	ID
GEORGIA-PACIFIC CORRUGATED LLC			1, 4	SC AQMD-SC-153033
ADDRESS			CITY	ZIP
6300 REGIO AVE			BUENA PARK	90620
DETAILS				
<p>Toxic Facility Information</p> <p>Agency ID Desc: The first portion is the Air Quality District, the second portion is the County, the last is the Facility ID</p> <p>Facility ID: 153033</p> <p>Database Year: 2015</p> <p>Air Basin: SC</p> <p>County Code: 30</p> <p>District Code: SC</p> <p>District: SOUTH COAST AQMD</p> <p>Facility SIC Code: 2679</p> <p>COID: ORA</p> <p>Prioritization Thresholds: Not Reported</p> <p>Health Risk Assessment (HRA): Not Reported</p> <p>Non-Cancer Chronic Hazard Index: Not Reported</p> <p>Non-Cancer Acute Hazard Index: Not Reported</p> <p>CHAPIS: Not Reported</p> <p>CERR Code: Not Reported</p> <p>Pollutant Information</p> <p>: Not Reported</p>				

DATABASE	STATUS	DISTANCE	ELEVATION	MAP ID
AIR-DIST-CA	Listed	0.22 miles SE	60 ft	250
SITE NAME			MAPS	ID
GEORGIA-PACIFIC CORRUGATED LLC			1, 4	153033-SC
ADDRESS			CITY	ZIP
6300 REGIO AVE			BUENA PARK	90620

DETAILS

District: South Coast AQMD
 Compliance URL:
http://www3.aqmd.gov/webappl/fim/prog/novnc.aspx?fac_id=153033
 Note: For additional Facility, Equipment, Emissions, Hearing Board or Transporation Plan Information click on different tabs.
 Facility Id: 153033
 County Code: OR
 County: Orange
 Facility Status Code: A
 Facility Status: ACTIVE
 Number of Employees: 200
 Location Zip Code Extension: 1026
 Facility Representative First Name: ART
 Facility Representative Last Name: RACELIS
 Location Area Code: 714
 Location Phone Number: 2283425
 Location Phone Extension: Not Reported
 Mailing Address: 6300 REGIO AVE
 Mailing City: BUENA PARK
 Mailing State: CA
 Mailing Zip Code: 90620
 Mailing Zip Code Extension: 1026
 Mailing Area Code: 714
 Mailing Phone Number: 2283425
 Mailing Phone Extension: Not Reported
 Mailing Representative First Name: ART
 Mailing Representative Last Name: RACELIS

[More Details Link](#)

DATABASE	STATUS	DISTANCE	ELEVATION	MAP ID
AIR-DIST-CA	Listed	0.22 miles SE	60 ft	250
SITE NAME			MAPS	ID
GEORGIA-PACIFIC CORP			1 , 4	11016-SC
ADDRESS			CITY	ZIP
6300 REGIO AVE			BUENA PARK	90620

DETAILS

District: South Coast AQMD
 Compliance URL:
http://www3.aqmd.gov/webappl/fim/prog/novnc.aspx?fac_id=11016
 Note: For additional Facility, Equipment, Emissions, Hearing Board or Transporation Plan Information click on different tabs.
 Facility Id: 11016
 County Code: OR
 County: Orange
 Facility Status Code: S
 Facility Status: SOLD
 Number of Employees: 200
 Location Zip Code Extension: 1026
 Facility Representative First Name: ANTON
 Facility Representative Last Name: LEWIS
 Location Area Code: 714
 Location Phone Number: 2283425
 Location Phone Extension: Not Reported
 Mailing Address: 6300 REGIO AVE ATTN: ANTON LEWIS
 Mailing City: BUENA PARK
 Mailing State: CA
 Mailing Zip Code: 90620
 Mailing Zip Code Extension: 1026
 Mailing Area Code: 714
 Mailing Phone Number: 2283425
 Mailing Phone Extension: Not Reported
 Mailing Representative First Name: ANTON
 Mailing Representative Last Name: LEWIS

[More Details Link](#)

DATABASE	STATUS	DISTANCE	ELEVATION	MAP ID
AST-CA	Listed	0.22 miles SE	60 ft	250
SITE NAME			MAPS	ID
Not Reported by Agency			1 , 4	5915
ADDRESS			CITY	ZIP
6300 REGIO AVE			BUENA PARK	90620
DETAILS				
County: Orange CUPA Office County: Orange Owner Name: GEORGIA PACIFIC CORPORATION Total Gallons: 31270				

DATABASE	STATUS	DISTANCE	ELEVATION	MAP ID
CERCLIS-Archived-US	NFRAP-Site does not qualify for the NPL based on existing information	0.22 miles SE	60 ft	250
SITE NAME			MAPS	ID
GEORGIA PACIFIC CORP			1, 4	CAD009565938
ADDRESS			CITY	ZIP
6300 REGIO AVE			BUENA PARK	90620
DETAILS				
<p>Program and Facility Information</p> <p>EPA ID: CAD009565938</p> <p>Site ID: 901227</p> <p>REGION: 9</p> <p>County: ORANGE</p> <p>Street Address 2: Not Reported</p> <p>Congressional District: 38</p> <p>FIPS Code: 6059</p> <p>NPL Status: Not on the NPL</p> <p>Federal Facility?: N</p> <p>Non NPL Status: NFRAP-Site does not qualify for the NPL based on existing information</p> <p>Additional Information</p> <p>START (ACTUAL): 2/1/1985 6:00:00 AM</p> <p>FINISH (ACTUAL): 5/1/1985 5:00:00 AM</p> <p>ACTION CODE: PA</p> <p>ACTION NAME: PA</p> <p>SEQ: 2</p> <p>QUAL: L</p> <p>CURRENT ACTION LEAD: St Perf</p> <p>START (ACTUAL): 8/1/1980 4:00:00 AM</p> <p>FINISH (ACTUAL): 8/1/1980 4:00:00 AM</p> <p>ACTION CODE: DS</p> <p>ACTION NAME: DISCVRY</p> <p>SEQ: 1</p> <p>More Details Link</p>				

DATABASE	STATUS	DISTANCE	ELEVATION	MAP ID
CERS-CA	Listed	0.22 miles SE	60 ft	250
SITE NAME			MAPS	ID
Georgia-Pacific Corrugated LLC			1, 4	10400179
ADDRESS			CITY	ZIP
6300 Regio Ave			Buena Park	90620
DETAILS				
<p>General Program & Facility Information</p> <p>CERS ID: 10400179</p> <p>Facility ID: Not Reported</p> <p>Facility Regulator Key ID: Not Reported</p> <p>Organization Code: 90363139</p> <p>Business/Organization Name: Georgia-Pacific Corrugated LLC</p> <p>Multiple Jurisdictional Business? (Y/N): Yes</p> <p>Business Origin: Business</p> <p>Count of Business' CERS User Accounts: 5</p> <p>Facility Count for Business: 5</p> <p>Last Submittal Date (any element): 10/14/2016 7:36:26 PM</p> <p>Count of Submitted Elements: 35</p> <p>Remote Facility? (Y/N): No</p> <p>Small Quantity Generator Facility? (Y/N): No</p> <p>Local Facility Grouping: Not Reported</p> <p>Facility Specific Information</p> <p>Assessor Parcel Number (APN): Not Reported</p> <p>Number of Employees: 74</p> <p>Property Owner Name: Georgia-Pacific Corrugated LLC</p> <p>Property Owner Phone Number: 714.521.4270</p> <p>Property Owner Mailing Address: 6300 Regio Avenue</p> <p>Property Owner Mailing City: Buena Park</p> <p>Property Owner Mailing State: CA</p> <p>Property Owner Mailing Zip Code: 90620</p> <p>Property Owner Mailing Country: United States</p> <p>More Details Link</p>				

DATABASE	STATUS	DISTANCE	ELEVATION	MAP ID
County-LUST-Closed-CA	Closed	0.22 miles SE	60 ft	250
SITE NAME			MAPS	ID
GEORGIA-PACIFIC CORPORATION			1, 4	RO0001628-ORG
ADDRESS			CITY	ZIP
6300 REGIO AVE			BUENA PARK	90620
DETAILS				
<p>County: Orange Record ID: RO0001628 Case ID: 95UT027</p> <p>Case Closed Date: 12/31/1997 Type of Closure: Closure certification issued Status: Not Reported Case Type Code: S Released Substance: Diesel fuel oil and additives, Nos.1-D, 2-D, 2-4</p>				

DATABASE	STATUS	DISTANCE	ELEVATION	MAP ID
County-LUST-Closed-CA	Closed	0.22 miles SE	60 ft	250
SITE NAME			MAPS	ID
GEORGIA PACIFIC CORP			1, 4	RO0001732-ORG
ADDRESS			CITY	ZIP
6300 REGIO AVE			BUENA PARK	90620

DETAILS

County: Orange
Record ID: RO0001732
Case ID: 87UT231

Case Closed Date: 2/27/1991
Type of Closure: Closure certification issued
Status: Not Reported
Case Type Code: S
Released Substance: Diesel fuel oil and additives, Nos.1-D,
2-D, 2-4
Gasoline-Automotive (motor gasoline
and additives), leaded & unleaded

DATABASE	STATUS	DISTANCE	ELEVATION	MAP ID
County-Others-CA	Listed	0.22 miles SE	60 ft	250
SITE NAME			MAPS	ID
Georgia Pacific LLC			1, 4	8 30I000360-ORG
ADDRESS			CITY	ZIP
6300 Regio Ave			Buena Park	90620

DETAILS

Industrial Permit Information

County: Orange

Type: Industrial General Permits

GIS Mapper URL:

<http://app102283.giscloud.com/>

URL Instructions: Go to URL, under search, enter industrial and Select Industrial General Permits Mapper.

WD ID: 8 301000360

Application ID: 208145

Permit Type: Industrial

Status: Active

Status Date: 3/11/1992

Owner/Operator Name: Georgia Pacific Corrugated LLC

Owner/Operator Address: 6300 Regio Ave

Owner/Operator City: Buena Park

Owner/Operator State: California

Owner/Operator Zip: 90620

Country: United States

Agency Provided Longitude: -118.0186347

Agency Provided Latitude: 33.8685798

B Type Inspections from 2009-2014

Inspection ID: 2010981

Inspection Date: 3/15/2011

Inspector Name: Adam Fischer

Action Taken: Follow-up Inspection Needed

Note(s): Weather: warm and clear. Contact is new EHS manager in the position for 2 months. Contact reports that she conducts inspections routinely and showed logs of those inspections. Inspections include roof where the blowers and pipes for carrying cardboard waste are located. SWPPP last updated May 2010. Site is part of a group monitoring program; has exceedances for SC and TS. Contact reports that rooftop sweeping occurs "thoroughly" every 2 weeks and gross accumulations are raked every day. Rooftop inspection found occasional accumulations of box cuttings and frequent accumulations of dry paper fibers at numerous locations. Roof also has several pipes emitting steam and spraying/dripping condensate; condensate mixes with the paper fiber and forms a crust in some locations on roof. Crust also forms where rainwater pools. Paper baling area is heavily littered with cuttings which shed from the bales or are incidentally spilled. Contact reports that cuttings are not found in storm water leaving the site though. Filter cake bin (paper fibers stained with ink) found open and uncovered. Dry starch tank has no secondary containment; found small-quantity spill at transfer point. Wax transfer area has globs of hardened wax spills and smaller spills found elsewhere; this appears to be of negligible water quality threat as wax spills are not soluble and not capable of being carried in runoff. Open uncovered hot water bath and parts washer found in maintenance shop area. Cigarette waste found accumulated on ground in an area designated "No Smoking". Pile of paper fiber found under main cyclone by baler; Contact reported the cyclone was perforated by a foreign object and will be repaired at end of April. Contact took 32 photos and agreed to e-mail them and to provide photos of rooftop after it is cleaned by Friday.

[More Details Link](#)

DATABASE	STATUS	DISTANCE	ELEVATION	MAP ID
CRSP-CA	Listed	0.22 miles SE	60 ft	250
SITE NAME			MAPS	ID
GEORGIA PACIFIC CORPORATION			1, 4	469916
ADDRESS			CITY	ZIP
6300 REGIO AVENUE			BUENA PARK	90620-1026

DETAILS

Site Regulated Program Information

Site ID: 469916

Site EI ID: 110001189543

Agency Provided Latitude: 33.86926

Agency Provided Longitude: -118.02003

Program Description: US EPA Air Emission Inventory System (EIS)

Evaluation Information

: Not Reported

: Violation Information

: Not Reported

: Enforcement Information

: Not Reported

: Chemical Information

: Not Reported

: Coordinate Information

: Not Reported

:

DATABASE	STATUS	DISTANCE	ELEVATION	MAP ID
ENF-SMARTS-CA	Rescinded	0.22 miles SE	60 ft	250
SITE NAME			MAPS	ID
Georgia Pacific LLC			1, 4	418808
ADDRESS			CITY	ZIP
6300 Regio Ave			Buena Park	90620

DETAILS

Enforcement ID: 418808
 Facility ID: 227052
 Regulatory Measure ID: 208145
 Waste Discharge ID: 8 30I000360
 Order/Resolution Number: Not Reported
 Regional Water Board number: 8
 Agency: Georgia Pacific Corrugated LLC
 Agency Type: Private Business
 Regulatory Measure Type: Industrial
 Facility/Site County: Orange
 Coverage Status: Active
 Enforcement Status: Rescinded
 Enforcement Type: 1st NNC - AR
 Effective Date: 3/11/1992
 Termination Date: Not Reported
 Enforcement Adoption Date: 8/10/2005
 Enforcement Effective Date: 8/10/2005
 Enforcement Description: A clerical error at the Regional Board office resulted in an incorrect Notice of Non-Compliance being issued.
 Initial Assessed Amount: Not Reported
 Total Assessment Amount: Not Reported
 Liability \$ Amount: Not Reported
 Liability \$ Paid: Not Reported
 Project \$ Amount: Not Reported
 Project \$ Completed: Not Reported
 Total \$ Paid/Completed: Not Reported
 Agency Provided Latitude: 33.868848
 Agency Provided Longitude: -118.020018

[More Details Link](#)

DATABASE	STATUS	DISTANCE	ELEVATION	MAP ID
ENF-SMARTS-CA	Active	0.22 miles SE	60 ft	250
SITE NAME			MAPS	ID
Georgia Pacific LLC			1, 4	419783
ADDRESS			CITY	ZIP
6300 Regio Ave			Buena Park	90620

DETAILS

Enforcement ID: 419783
 Facility ID: 227052
 Regulatory Measure ID: 208145
 Waste Discharge ID: 8 30I000360
 Order/Resolution Number: Not Reported
 Regional Water Board number: 8
 Agency: Georgia Pacific Corrugated LLC
 Agency Type: Private Business
 Regulatory Measure Type: Industrial
 Facility/Site County: Orange
 Coverage Status: Active
 Enforcement Status: Active
 Enforcement Type: SEL
 Effective Date: 3/11/1992
 Termination Date: Not Reported
 Enforcement Adoption Date: 8/18/2015
 Enforcement Effective Date: 9/18/2015
 Enforcement Description: Neglected housekeeping at baler area, nearby truck well, at east rooftop vortex units and at swale near outlet under north canopy. Unattended spills of wax under rail tank car and at building plumbing at wax tank farm. See attached SEL for more details.
 Initial Assessed Amount: Not Reported
 Total Assessment Amount: Not Reported
 Liability \$ Amount: Not Reported
 Liability \$ Paid: Not Reported
 Project \$ Amount: Not Reported
 Project \$ Completed: Not Reported
 Total \$ Paid/Completed: Not Reported
 Agency Provided Latitude: 33.868848
 Agency Provided Longitude: -118.020018

[More Details Link](#)

DATABASE	STATUS	DISTANCE	ELEVATION	MAP ID
ENF-SMARTS-CA	Active	0.22 miles SE	60 ft	250
SITE NAME			MAPS	ID
Georgia Pacific LLC			1 , 4	422497
ADDRESS			CITY	ZIP
6300 Regio Ave			Buena Park	90620

DETAILS

Enforcement ID: 422497
 Facility ID: 227052
 Regulatory Measure ID: 208145
 Waste Discharge ID: 8 30I000360
 Order/Resolution Number: Not Reported
 Regional Water Board number: 8
 Agency: Georgia Pacific Corrugated LLC
 Agency Type: Private Business
 Regulatory Measure Type: Industrial
 Facility/Site County: Orange
 Coverage Status: Active
 Enforcement Status: Active
 Enforcement Type: SEL
 Effective Date: 3/11/1992
 Termination Date: Not Reported
 Enforcement Adoption Date: 2/2/2016
 Enforcement Effective Date: 2/29/2016
 Enforcement Description: Deficient BMPs, deficient SWPPP
 Initial Assessed Amount: Not Reported
 Total Assessment Amount: Not Reported
 Liability \$ Amount: Not Reported
 Liability \$ Paid: Not Reported
 Project \$ Amount: Not Reported
 Project \$ Completed: Not Reported
 Total \$ Paid/Completed: Not Reported
 Agency Provided Latitude: 33.868848
 Agency Provided Longitude: -118.020018

[More Details Link](#)

DATABASE	STATUS	DISTANCE	ELEVATION	MAP ID
ENF-SMARTS-CA	Active	0.22 miles SE	60 ft	250
SITE NAME			MAPS	ID
Georgia Pacific LLC			1, 4	404846
ADDRESS			CITY	ZIP
6300 Regio Ave			Buena Park	90620

DETAILS

Enforcement ID: 404846
 Facility ID: 227052
 Regulatory Measure ID: 208145
 Waste Discharge ID: 8 30I000360
 Order/Resolution Number: Not Reported
 Regional Water Board number: 8
 Agency: Georgia Pacific Corrugated LLC
 Agency Type: Private Business
 Regulatory Measure Type: Industrial
 Facility/Site County: Orange
 Coverage Status: Active
 Enforcement Status: Active
 Enforcement Type: Verbal Communication
 Effective Date: 3/11/1992
 Termination Date: Not Reported
 Enforcement Adoption Date: 3/15/2011
 Enforcement Effective Date: 5/2/2011
 Enforcement Description: Contact asked to improve cleaning of rooftop and baling area and have open waste containers kept closed.
 Initial Assessed Amount: Not Reported
 Total Assessment Amount: Not Reported
 Liability \$ Amount: Not Reported
 Liability \$ Paid: Not Reported
 Project \$ Amount: Not Reported
 Project \$ Completed: Not Reported
 Total \$ Paid/Completed: Not Reported
 Agency Provided Latitude: 33.868848
 Agency Provided Longitude: -118.020018

[More Details Link](#)

DATABASE	STATUS	DISTANCE	ELEVATION	MAP ID
ENF-SMARTS-CA	Active	0.22 miles SE	60 ft	250
SITE NAME			MAPS	ID
Georgia Pacific LLC			1, 4	310558
ADDRESS			CITY	ZIP
6300 Regio Ave			Buena Park	90620

DETAILS

Enforcement ID: 310558
 Facility ID: 227052
 Regulatory Measure ID: 208145
 Waste Discharge ID: 8 30I000360
 Order/Resolution Number: Not Reported
 Regional Water Board number: 8
 Agency: Georgia Pacific Corrugated LLC
 Agency Type: Private Business
 Regulatory Measure Type: Industrial
 Facility/Site County: Orange
 Coverage Status: Active
 Enforcement Status: Active
 Enforcement Type: 1st NNC - AR
 Effective Date: 3/11/1992
 Termination Date: Not Reported
 Enforcement Adoption Date: 7/15/2005
 Enforcement Effective Date: 7/1/2005
 Enforcement Description: Failure to submit 04-05 Annual Report by 7/1/05.
 Initial Assessed Amount: Not Reported
 Total Assessment Amount: Not Reported
 Liability \$ Amount: Not Reported
 Liability \$ Paid: Not Reported
 Project \$ Amount: Not Reported
 Project \$ Completed: Not Reported
 Total \$ Paid/Completed: Not Reported
 Agency Provided Latitude: 33.868848
 Agency Provided Longitude: -118.020018

[More Details Link](#)

DATABASE	STATUS	DISTANCE	ELEVATION	MAP ID
ENF-SMARTS-CA	Historical	0.22 miles SE	60 ft	250
SITE NAME			MAPS	ID
Georgia Pacific LLC			1, 4	251972
ADDRESS			CITY	ZIP
6300 Regio Ave			Buena Park	90620

DETAILS

Enforcement ID: 251972
 Facility ID: 227052
 Regulatory Measure ID: 208145
 Waste Discharge ID: 8 30I000360
 Order/Resolution Number: UNKNOWN
 Regional Water Board number: 8
 Agency: Georgia Pacific Corrugated LLC
 Agency Type: Private Business
 Regulatory Measure Type: Industrial
 Facility/Site County: Orange
 Coverage Status: Active
 Enforcement Status: Historical
 Enforcement Type: Verbal Communication
 Effective Date: 3/11/1992
 Termination Date: Not Reported
 Enforcement Adoption Date: 2/4/2004
 Enforcement Effective Date: Not Reported
 Enforcement Description: SWPPP needs updating to include new contact, Art Racelis and training logs. Spill kit needed in southeastern corner of facility near the chemical storage area. Better housekeeping needed near bailer. Large amounts of debris observed in this area.
 Initial Assessed Amount: Not Reported
 Total Assessment Amount: Not Reported
 Liability \$ Amount: Not Reported
 Liability \$ Paid: Not Reported
 Project \$ Amount: Not Reported
 Project \$ Completed: Not Reported
 Total \$ Paid/Completed: Not Reported
 Agency Provided Latitude: 33.868848
 Agency Provided Longitude: -118.020018

[More Details Link](#)

DATABASE	STATUS	DISTANCE	ELEVATION	MAP ID
ENF-SMARTS-CA	Historical	0.22 miles SE	60 ft	250
SITE NAME			MAPS	ID
Georgia Pacific LLC			1 , 4	255184
ADDRESS			CITY	ZIP
6300 Regio Ave			Buena Park	90620

DETAILS

Enforcement ID: 255184
 Facility ID: 227052
 Regulatory Measure ID: 208145
 Waste Discharge ID: 8 30I000360
 Order/Resolution Number: UNKNOWN
 Regional Water Board number: 8
 Agency: Georgia Pacific Corrugated LLC
 Agency Type: Private Business
 Regulatory Measure Type: Industrial
 Facility/Site County: Orange
 Coverage Status: Active
 Enforcement Status: Historical
 Enforcement Type: Verbal Communication
 Effective Date: 3/11/1992
 Termination Date: Not Reported
 Enforcement Adoption Date: 2/4/2004
 Enforcement Effective Date: Not Reported
 Enforcement Description: SWPPP NEEDS TO BE UPDATED, SPILL KIT IS NEEDED IN SOUTHEASTERN AREA AND BETTER HOUSEKEEPING NECESSARY AROUND BALER BECAUSE OF LARGE AMOUNTS OF DEBRIS FOUND IN THIS AREA.
 Initial Assessed Amount: Not Reported
 Total Assessment Amount: Not Reported
 Liability \$ Amount: Not Reported
 Liability \$ Paid: Not Reported
 Project \$ Amount: Not Reported
 Project \$ Completed: Not Reported
 Total \$ Paid/Completed: Not Reported
 Agency Provided Latitude: 33.868848
 Agency Provided Longitude: -118.020018

[More Details Link](#)

DATABASE	STATUS	DISTANCE	ELEVATION	MAP ID
Eval-Hist-Other-CA	Refer: Other Agency	0.22 miles SE	60 ft	250
SITE NAME			MAPS	ID
GEORGIA PACIFIC CORPORATION			1 , 4	30260002
ADDRESS			CITY	ZIP
6300 REGIO AVENUE			BUENA PARK	90620

DETAILS

URL:
http://www.envirostor.dtsc.ca.gov/public/profile_report.asp?global_id=30260002
 Envirostor ID: 30260002
 County: ORANGE
 Site Type: Historical
 Site Type Detailed: * Historical
 Acres: Not Reported
 APN: NONE SPECIFIED
 National Priorities List: NO
 Lead Agency: NONE SPECIFIED
 Project Manager: Not Reported
 Supervisor: * Mmonroy
 Division Branch: Cleanup Cypress
 Site Code: Not Reported
 Assembly: 65
 Senate: 32
 Congressional District: 39
 Special Program: * RCRA 3012 - Past Haz Waste Disp Inven Site
 Status: Refer: Other Agency
 Status Date: 1995-08-31 00:00:00
 Past Uses: NONE SPECIFIED
 Restricted Use: NO
 Funding: Not Reported
 Regulatory Agencies Involved: NONE SPECIFIED
 Potential Contamination of Concern: 10061, 10097, 10196, 10198, 30013, 30153
 Confirmed Contamination of Concern: NONE SPECIFIED
 Potential Media Affected: NONE SPECIFIED

[More Details Link](#)

DATABASE	STATUS	DISTANCE	ELEVATION	MAP ID
Hist-AFS2-US	Listed	0.22 miles SE	60 ft	250
SITE NAME			MAPS	ID
GEORGIA-PACIFIC CORRUGATED LLC			1, 4	09-06-059-CB062
ADDRESS			CITY	ZIP
6300 REGIO AVE			BUENA PARK	90620-1006

DETAILS

Major Historical
Region Code: 09
Plant ID: CB062
State Plant Compliance Status: 3
Historical Compliance Date: 1402
Air Program Code: State Implementation Plan (SIP) source

Historical Compliance Date: 1302
Air Program Code: State Implementation Plan (SIP) source

Historical Compliance Date: 1104
Air Program Code: State Implementation Plan (SIP) source

Historical Compliance Date: 1201
Air Program Code: State Implementation Plan (SIP) source

Historical Compliance Date: 1202
Air Program Code: State Implementation Plan (SIP) source

Historical Compliance Date: 1203
Air Program Code: State Implementation Plan (SIP) source

Historical Compliance Date: 1301
Air Program Code: State Implementation Plan (SIP) source

Historical Compliance Date: 1403
Air Program Code: Title V Permits

[More Details Link](#)

DATABASE	STATUS	DISTANCE	ELEVATION	MAP ID
Hist-AFS-US	Listed	0.22 miles SE	60 ft	250
SITE NAME			MAPS	ID
GEORGIA-PACIFIC CORRUGATED LLC			1, 4	06059CB062
ADDRESS			CITY	ZIP
6300 REGIO AVE			BUENA PARK	90620-1006

DETAILS

Facility:
 PLANT_ID: 934813
 EPA_REGION: 09: AZ, CA, HI, NV, AS, GU
 PLANT_COUNTY: 059
 PRIMARY_SIC_CODE: 2679
 SECONDARY_SIC_CODE: Not Reported
 NAICS_CODE: 322211
 AFS_GOV_FACILITY_CODE: Privately Owned/Operated
 FEDERALLY_REPORTABLE: Yes
 EPA_CLASSIFICATION_CODE: Actual or Potential Emiss are above the applicable major source threshold
 OPERATING_STATUS: Operating
 EPA_COMPLIANCE_STATUS: In Compliance – Inspection
 CURRENT_HPVC: Not Reported
 LOCAL_CONTROL_REGION: 31
 STATE_COMPLIANCE_STATUS: In Compliance – Inspection

Air Program:
 AIR_PROGRAM: SIP
 AIR_PROGRAM_STATUS: Operating
 EPA_CLASSIFICATION_CODE: Actual or Potential Emiss are above the applicable major source threshold
 EPA_COMPLIANCE_STATUS: In Compliance – Inspection
 AIR_PROGRAM_CODE_SUBPARTS: Not Reported
 POLLUTANT: Facility-Wide Permit Requirements
 CHEMICAL_ABSTRACT_SERVICE_NMBR: Not Reported
 POLLUTANT_CLASSIFICATION: Not Reported
 POLLUTANT_COMPLIANCE_STATUS: Present, See Other Program(s)

[More Details Link](#)

DATABASE	STATUS	DISTANCE	ELEVATION	MAP ID
Hist-CALSITES-CA	Listed	0.22 miles SE	60 ft	250
SITE NAME			MAPS	ID
GEORGIA PACIFIC CORPORATION			1, 4	164404
ADDRESS			CITY	ZIP
6300 REGIO AVENUE			BUENA PARK	90620
DETAILS				
Reported Date: 1998				

DATABASE	STATUS	DISTANCE	ELEVATION	MAP ID
Hist-LUSTIS-CA	Listed	0.22 miles SE	60 ft	250
SITE NAME			MAPS	ID
GEORGIA PACIFIC CORPORATION			1, 4	164404
ADDRESS			CITY	ZIP
6300 REGIO AVENUE			BUENA PARK	90620
DETAILS				
Reported Date: 1998				

DATABASE	STATUS	DISTANCE	ELEVATION	MAP ID
Historical-CA	Listed	0.22 miles SE	60 ft	250
SITE NAME			MAPS	ID
GEORGIA PACIFIC CORPORATION			1, 4	30260002
ADDRESS			CITY	ZIP
6300 REGIO AVENUE			BUENA PARK	90620
DETAILS				
URL: http://www.envirostor.dtsc.ca.gov/public/profile_report.asp?global_id=30260002 Envirostor ID: 30260002 County: ORANGE Agency Provided Latitude: 33.8688407242215 Agency Provided Longitude: -118.018523825079 Program Type: HISTORICAL Status: REFER: OTHER AGENCY Status Date: 8/31/1995 Site Code: Not Reported CALENVIROSCREEN SCORE: 91-95%				

DATABASE	STATUS	DISTANCE	ELEVATION	MAP ID
Hist-Regional-Other-CA	Listed	0.22 miles SE	60 ft	250
SITE NAME			MAPS	ID
GEORGIA-PACIFIC CORPORATION			1, 4	1282089
ADDRESS			CITY	ZIP
6300 REGIO AVE			BUENA PARK	90620
DETAILS				
<p>Reported Date: 1998 List: Orange County-Groundwater Cleanup Program Agency: Orange County Health Care Agency</p>				

DATABASE	STATUS	DISTANCE	ELEVATION	MAP ID
Hist-SCL-CA	Listed	0.22 miles SE	60 ft	250
SITE NAME			MAPS	ID
GEORGIA PACIFIC CORP			1, 4	164404
ADDRESS			CITY	ZIP
6300 REGIO AVE			BUENA PARK	90620
DETAILS				
<p>Reported Date: 1998</p>				

DATABASE	STATUS	DISTANCE	ELEVATION	MAP ID
Hist-Service Stations	Listed	0.22 miles SE	60 ft	250
SITE NAME			MAPS	ID
GEORGIA PACIFIC CORPORATION			1, 4	211113
ADDRESS			CITY	ZIP
6300 REGIO AVE			BUENA PARK	90620

DETAILS
<p>AS OF DATE: 1/3/2002 SITE TYPE: PRIVATE TANK TYPE: UST COUNTY: ORANGE</p>

DATABASE	STATUS	DISTANCE	ELEVATION	MAP ID
Hist-UST-CA	Listed	0.22 miles SE	60 ft	250
SITE NAME			MAPS	ID
GEORGIA-PACIFIC CORPORATION			1, 4	234483
ADDRESS			CITY	ZIP
6300 REGIO AVE			BUENA PARK	90620

DETAILS
<p>Note: ID has been assigned by ERS Tank Details: http://geotracker.waterboards.ca.gov/ustpdfs/pdf/0002E979.pdf County: Orange</p>

DATABASE	STATUS	DISTANCE	ELEVATION	MAP ID
RCRA-NON-US	Listed	0.22 miles SE	60 ft	250
SITE NAME			MAPS	ID
GEORGIA-PACIFIC CORRUGATED LLC			1, 4	CAD009565938
ADDRESS			CITY	ZIP
6300 REGIO AVENUE			BUENA PARK	90620

DETAILS

Additional details may be found online using the following link:

https://enviro.epa.gov/enviro/rcrainfoquery_3.facility_information?pgm_sys_id=CAD009565938

Source Type: Notification

Generator Status Universe: N

Generator Status: Non-Generator

NAICS1: CORRUGATED AND SOLID FIBER BOX MANUFACTURING

Active Site Indicator: -----

Owner Name: GEORGIA-PACIFIC PACKAGING LLC

Operator Name: GEORGIA-PACIFIC CORRUGATED LLC

In Handler Universes: N

In a Universe: N

Short Term Generator: N

Importer Activity: N

Mixed Waste Generator: N

Transporter Activity: N

Transfer Facility: N

Recycler Activity: N

Onsite Burner Exemption: N

Furnace Exemption: N

Underground Injection Activity: N

Receives Waste From Off-site: N

Universal Waste: N

Universal Waste Destination Facility: N

Used Oil Universe: NNNNNNN

Federal Universal Waste: N

Active Site Federally Regulated TSDF: -----

[More Details Link](#)

DATABASE	STATUS	DISTANCE	ELEVATION	MAP ID
County-Others-CA	Listed	0.22 miles NW	127 ft	251
SITE NAME			MAPS	ID
OPTICS FOR INFRARED			1 , 4	029207-041812-LAC
ADDRESS			CITY	ZIP
15738 ELMBROOK DR			LA MIRADA	90638

DETAILS

Source of the list: County of Los Angeles
 Responsible Agency: Los Angeles Department of Public Works Industrial Waste & Stormwater Permits
 URL:
<http://ladpw.org/epd/OpenFileReview/Results.aspx?streetno=15738&streetdr=&streetname=ELMBROOK&zip=90638>
 File URL:
<http://ladpw.org/epd/OpenFileReview/DMSResults.aspx?fileno=041812>
 File Number: 029207-041812
 Status: OPEN
 Status Description: Open File for record purposes.
 Type: Not Reported
 Type Description: Not Reported

DATABASE	STATUS	DISTANCE	ELEVATION	MAP ID
CRSP-CA	Listed	0.23 miles NW	55 ft	252
SITE NAME			MAPS	ID
CALIFORNIA PANEL & VENEER CO			1 , 4	388967
ADDRESS			CITY	ZIP
14055 ARTESIA BLVD			CERRITOS	90703

DETAILS

Site Regulated Program Information

Site ID: 388967

Site EI ID: 10283062

Agency Provided Latitude: 33.874012

Agency Provided Longitude: -118.031868

Program Description: Chemical Storage Facilities

Evaluation Information

Evaluation Date: 7/18/2018

Violations Found? (Y/N): No

Evaluation General Type: Compliance Evaluation Inspection

Evaluation Type: Routine done by local agency

Evaluation Note(s): PAT HARPER, Warehouse Manager

Evaluation Division: Los Angeles County Fire Department

Evaluation Program: HMRRP

Evaluation Source: CERS

Evaluation Date: 8/26/2014

Violations Found? (Y/N): No

Evaluation General Type: Compliance Evaluation Inspection

Evaluation Type: Routine done by local agency

Evaluation Note(s): Not Reported

Evaluation Division: Los Angeles County Fire Department

Evaluation Program: HMRRP

Evaluation Source: CERS

[More Details Link](#)

DATABASE	STATUS	DISTANCE	ELEVATION	MAP ID
RCRA-NON-US	Listed	0.23 miles NW	55 ft	252
SITE NAME			MAPS	ID
CAL PANEL			1, 4	CAC002999847
ADDRESS			CITY	ZIP
14055 ARTESIA BLVD			CERRITOS	90703

DETAILS

Additional details may be found online using the following link:

https://enviro.epa.gov/enviro/rcrainfoquery_3.facility_information?pgm_sys_id=CAC002999847

Source Type: Implementer

Generator Status Universe: N

Generator Status: Non-Generator

NAICS1: ALL OTHER WASTE MANAGEMENT SERVICES

Active Site Indicator: -----

Owner Name: JUSTIN BIANCO

Operator Name: JUSTIN BIANCO

In Handler Universes: N

In a Universe: N

Short Term Generator: N

Importer Activity: N

Mixed Waste Generator: N

Transporter Activity: N

Transfer Facility: N

Recycler Activity: N

Onsite Burner Exemption: N

Furnace Exemption: N

Underground Injection Activity: N

Receives Waste From Off-site: N

Universal Waste: N

Universal Waste Destination Facility: Y

Used Oil Universe: NNNNNNN

Federal Universal Waste: N

Active Site Federally Regulated TSDF: -----

[More Details Link](#)

DATABASE	STATUS	DISTANCE	ELEVATION	MAP ID
County-Others-CA	Listed	0.23 miles NW	67 ft	253
SITE NAME			MAPS	ID
B&H DISTRIBUTERS			1, 4	028609-041538-LAC
ADDRESS			CITY	ZIP
14655 Firestone Blvd			La Mirada	90638

DETAILS

Source of the list: County of Los Angeles
 Responsible Agency: Los Angeles Department of Public Works Industrial Waste & Stormwater Permits
 URL:
<http://ladpw.org/epd/OpenFileReview/Results.aspx?streetno=14655&streetdr=&streetname=FIRESTONE&zip=90638>
 File URL: Not Reported
 File Number: 028609-041538
 Status: PERM
 Status Description: Active Permitted File
 Type: I
 Type Description: Industrial Waste File

Source of the list: County of Los Angeles
 Responsible Agency: Los Angeles Department of Public Works Industrial Waste & Stormwater Permits
 URL:
<http://ladpw.org/epd/OpenFileReview/Results.aspx?streetno=14655&streetdr=&streetname=FIRESTONE&zip=90638>
 File URL: Not Reported
 File Number: 028609-041538
 Status: CLOS
 Status Description: Closed File. File no longer has an active permit.
 Type: I
 Type Description: Industrial Waste File

DATABASE	STATUS	DISTANCE	ELEVATION	MAP ID
County-Others-CA	Listed	0.23 miles NW	67 ft	253
SITE NAME			MAPS	ID
SANTA ANA PACKAGING			1 , 4	028609-063971-LAC
ADDRESS			CITY	ZIP
14655 FIRESTONE BLVD			LA MIRADA	90638

DETAILS

Source of the list: County of Los Angeles
 Responsible Agency: Los Angeles Department of Public Works Industrial Waste & Stormwater Permits
 URL:
<http://ladpw.org/epd/OpenFileReview/Results.aspx?streetno=14655&streetdr=&streetname=FIRESTONE&zip=90638>
 File URL: Not Reported
 File Number: 028609-063971
 Status: OPEN
 Status Description: Open File for record purposes.
 Type: Not Reported
 Type Description: Not Reported

Source of the list: County of Los Angeles
 Responsible Agency: Los Angeles Department of Public Works Industrial Waste & Stormwater Permits
 URL:
<http://ladpw.org/epd/OpenFileReview/Results.aspx?streetno=14655&streetdr=&streetname=FIRESTONE&zip=90638>
 File URL:
<http://ladpw.org/epd/OpenFileReview/DMSResults.aspx?fileno=063971>
 File Number: 028609-063971
 Status: PERM
 Status Description: Active Permitted File
 Type: I
 Type Description: Industrial Waste File

DATABASE	STATUS	DISTANCE	ELEVATION	MAP ID
County-Others-CA	Listed	0.23 miles NW	67 ft	253
SITE NAME			MAPS	ID
TRITECH ASSOCIATES			1 , 4	028609-040323-LAC
ADDRESS			CITY	ZIP
14655 FIRESTONE BLVD			LA MIRADA	90638

DETAILS

Source of the list: County of Los Angeles
 Responsible Agency: Los Angeles Department of Public Works Industrial Waste & Stormwater Permits
 URL:
<http://ladpw.org/epd/OpenFileReview/Results.aspx?streetno=14655&streetdr=&streetname=FIRESTONE&zip=90638>
 File URL: Not Reported
 File Number: 028609-040323
 Status: CLOS
 Status Description: Closed File. File no longer has an active permit.
 Type: I
 Type Description: Industrial Waste File

DATABASE	STATUS	DISTANCE	ELEVATION	MAP ID
County-Others-CA	Listed	0.23 miles NW	67 ft	253
SITE NAME			MAPS	ID
SANTA ANA PACKAGING INC			1 , 4	028609-041824-LAC
ADDRESS			CITY	ZIP
14655 FIRESTONE BLVD			LA MIRADA	90638

DETAILS

Source of the list: County of Los Angeles
 Responsible Agency: Los Angeles Department of Public Works Industrial Waste & Stormwater Permits
 URL:
<http://ladpw.org/epd/OpenFileReview/Results.aspx?streetno=14655&streetdr=&streetname=FIRESTONE&zip=90638>
 File URL:
<http://ladpw.org/epd/OpenFileReview/DMSResults.aspx?fileno=041824>
 File Number: 028609-041824
 Status: CLOS
 Status Description: Closed File. File no longer has an active permit.
 Type: S
 Type Description: Stormwater File

DATABASE	STATUS	DISTANCE	ELEVATION	MAP ID
County-Others-CA	Listed	0.23 miles NW	67 ft	253
SITE NAME			MAPS	ID
SANTA ANA PACKAGING INC			1, 4	028609-041825-LAC
ADDRESS			CITY	ZIP
14655 FIRESTONE BLVD			LA MIRADA	90638
DETAILS				
<p>Source of the list: County of Los Angeles Responsible Agency: Los Angeles Department of Public Works Industrial Waste & Stormwater Permits URL: http://ladpw.org/epd/OpenFileReview/Results.aspx?streetno=14655&streetdr=&streetname=FIRESTONE&zip=90638 File URL: http://ladpw.org/epd/OpenFileReview/DMSResults.aspx?fileno=041825 File Number: 028609-041825 Status: OPEN Status Description: Open File for record purposes. Type: Not Reported Type Description: Not Reported</p>				

DATABASE	STATUS	DISTANCE	ELEVATION	MAP ID
County-Others-CA	Listed	0.23 miles NW	67 ft	253
SITE NAME			MAPS	ID
ABE OFFICE FURNITURE			1, 4	028609-047816-LAC
ADDRESS			CITY	ZIP
14655 FIRESTONE BLVD			LA MIRADA	90638

DETAILS

Source of the list: County of Los Angeles
 Responsible Agency: Los Angeles Department of Public Works Industrial Waste & Stormwater Permits
 URL:
<http://ladpw.org/epd/OpenFileReview/Results.aspx?streetno=14655&streetdr=&streetname=FIRESTONE&zip=90638>
 File URL:
<http://ladpw.org/epd/OpenFileReview/DMSResults.aspx?fileno=047816>
 File Number: 028609-047816
 Status: OPEN
 Status Description: Open File for record purposes.
 Type: Not Reported
 Type Description: Not Reported

DATABASE	STATUS	DISTANCE	ELEVATION	MAP ID
CRSP-CA	Listed	0.23 miles NW	67 ft	253
SITE NAME			MAPS	ID
Santa Ana Packaging Inc			1 , 4	492394
ADDRESS			CITY	ZIP
14655 FIRESTONE BLVD			LA MIRADA	90638

DETAILS

Site Regulated Program Information

Site ID: 492394

Site EI ID: 260307

Agency Provided Latitude: 33.87926

Agency Provided Longitude: -118.01945

Program Description: Industrial Facility Storm Water

Evaluation Information

: Not Reported

: Violation Information

Violation Date: 2/18/2009

Citation: 2014-0057-DWQ - Industrial General Permit

Violation Description: SW - Deficient BMP Implementation

Violation Note(s): 158 mg/L of TSS was detected on 02/18/2009.

Violation Division: Water Boards

Violation Program: INDSTW

Violation Source: SMARTS

Enforcement Information

Enforcement Action Date: 4/12/2010

Enforcement Action Type: Staff Enforcement Letter

Enforcement Action Description: Staff Enforcement Letter

Enforcement Action Note(s): The letter, AR Review - Benchmark Exceedance, was sent to ensure that the permittee will develop and implement the BMPs to reduce or prevent pollutants in SW discharges. Letter also required permittee to submit evidence of implemented additional BMPs and SWPPP amendments if the permittee is already implementing the BMPs.

Enforcement Action Division: Water Boards

[More Details Link](#)

DATABASE	STATUS	DISTANCE	ELEVATION	MAP ID
ENF-SMARTS-CA	Historical	0.23 miles NW	67 ft	253
SITE NAME			MAPS	ID
Santa Ana Packaging Inc			1, 4	405159
ADDRESS			CITY	ZIP
14655 Firestone Blvd			La Mirada	90638

DETAILS

Enforcement ID: 405159
 Facility ID: 260307
 Regulatory Measure ID: 191631
 Waste Discharge ID: 4 191018470
 Order/Resolution Number: Not Reported
 Regional Water Board number: 4
 Agency: Santa Ana Packaging Inc
 Agency Type: Private Individual
 Regulatory Measure Type: Industrial
 Facility/Site County: Los Angeles
 Coverage Status: Active
 Enforcement Status: Historical
 Enforcement Type: SEL
 Effective Date: 11/13/2003
 Termination Date: Not Reported
 Enforcement Adoption Date: 4/12/2010
 Enforcement Effective Date: 5/12/2010
 Enforcement Description: The letter, AR Review - Benchmark Exceedance, was sent to ensure that the permittee will develop and implement the BMPs to reduce or prevent pollutants in SW discharges. Letter also required permittee to submit evidence of implemented additional BMPs and SWPPP amendments if the permittee is already implementing the BMPs.
 Initial Assessed Amount: Not Reported
 Total Assessment Amount: Not Reported
 Liability \$ Amount: Not Reported
 Liability \$ Paid: Not Reported
 Project \$ Amount: Not Reported
 Project \$ Completed: Not Reported
 Total \$ Paid/Completed: Not Reported
 Agency Provided Latitude: 33.879361
 Agency Provided Longitude: -118.019639

[More Details Link](#)

DATABASE	STATUS	DISTANCE	ELEVATION	MAP ID
RCRA-NON-US	Listed	0.23 miles NW	55 ft	254
SITE NAME			MAPS	ID
CHO, BRYAN			1, 4	CAC002965381
ADDRESS			CITY	ZIP
17403 VIERRA AVENUE			CERRITOS	90703

DETAILS

Additional details may be found online using the following link:

https://enviro.epa.gov/enviro/rcrainfoquery_3.facility_information?pgm_sys_id=CAC002965381

Source Type: Implementer

Generator Status Universe: N

Generator Status: Non-Generator

NAICS1: ALL OTHER WASTE MANAGEMENT SERVICES

Active Site Indicator: H----

Owner Name: CHO, BRYAN

Operator Name: CHO, BRYAN

In Handler Universes: Y

In a Universe: Y

Short Term Generator: N

Importer Activity: N

Mixed Waste Generator: N

Transporter Activity: Y

Transfer Facility: N

Recycler Activity: N

Onsite Burner Exemption: N

Furnace Exemption: N

Underground Injection Activity: N

Receives Waste From Off-site: N

Universal Waste: N

Universal Waste Destination Facility: Y

Used Oil Universe: NNNNNNN

Federal Universal Waste: N

Active Site Federally Regulated TSDF: -----

[More Details Link](#)

DATABASE	STATUS	DISTANCE	ELEVATION	MAP ID
HWT-CA	Listed	0.23 miles N	111 ft	255
SITE NAME			MAPS	ID
CALIFORNIA CLEAN UP ENVIRONMENTAL SERVICES INC.			1 , 4	3589
ADDRESS			CITY	ZIP
15533 FAIRHOPE DRIVE			LA MIRADA	90638

DETAILS

URL:
http://hwts.dtsc.ca.gov/hwts_Reports/ReportPages/Report04.aspx?trans=3589
 Registration Number: 3589
 Registration Date: 9/28/2007
 Expiration Date: 9/30/2008
 Last Updated: 1/21/2009
 Record Entered: 4/7/1997
 Standing Flag: Expired
 County: LOS ANGELES
 Mailing Address: 15533 FAIRHOPE DRIVE. LA MIRADA, CA 90638
 Contact: LAURA SAMARAH
 Position: VP
 Contact Number: 7146901353
 Owner(s): TALAL SAMARAH LAURA SAMARAH
 EPA ID(s): CAR000018168

DATABASE	STATUS	DISTANCE	ELEVATION	MAP ID
RCRA-NON-US	Listed	0.23 miles N	111 ft	255
SITE NAME			MAPS	ID
CALIF CLEAN UP ENV SVC			1 , 4	CAR000018168
ADDRESS			CITY	ZIP
15533 FAIRHOPE DR			LA MIRADA	90638

DETAILS

Additional details may be found online using the following link:

https://enviro.epa.gov/enviro/rcrainfoquery_3.facility_information?pgm_sys_id=CAR000018168

Source Type: Notification

Generator Status Universe: N

Generator Status: Non-Generator

Active Site Indicator: H----

Owner Name: TALAL SAMARAH

In Handler Universes: Y

In a Universe: Y

Short Term Generator: N

Importer Activity: N

Mixed Waste Generator: N

Transporter Activity: Y

Transfer Facility: N

Recycler Activity: N

Onsite Burner Exemption: N

Furnace Exemption: N

Underground Injection Activity: N

Receives Waste From Off-site: N

Universal Waste: N

Universal Waste Destination Facility: N

Used Oil Universe: NNNNNNN

Federal Universal Waste: N

Active Site Federally Regulated TSDF: -----

Active Site Converter TSDF: -----

Active Site State Regulated TSDF: -----

[More Details Link](#)

DATABASE	STATUS	DISTANCE	ELEVATION	MAP ID
AIR-DIST-CA	Listed	0.23 miles SE	61 ft	256
SITE NAME			MAPS	ID
MOBILE SCAFFOLDING			1, 4	73326-SC
ADDRESS			CITY	ZIP
14861 E ARTESIA BLVD			LA MIRADA	90638

DETAILS

District: South Coast AQMD
 Compliance URL:
http://www3.aqmd.gov/webappl/fim/prog/novnc.aspx?fac_id=73326
 Note: For additional Facility, Equipment, Emissions, Hearing Board or Transporation Plan Information click on different tabs.
 Facility Id: 73326
 County Code: LA
 County: Los Angeles
 Facility Status Code: A
 Facility Status: ACTIVE
 Number of Employees: 0
 Location Zip Code Extension: 6006
 Facility Representative First Name: MICHAEL L
 Facility Representative Last Name: BOYER
 Location Area Code: 213
 Location Phone Number: 8021378
 Location Phone Extension: Not Reported
 Mailing Address: P O BOX 923
 Mailing City: LA MIRADA
 Mailing State: CA
 Mailing Zip Code: 90637
 Mailing Zip Code Extension: 0923
 Mailing Area Code: 213
 Mailing Phone Number: 8021378
 Mailing Phone Extension: Not Reported
 Mailing Representative First Name: MICHAEL L
 Mailing Representative Last Name: BOYER

[More Details Link](#)

DATABASE	STATUS	DISTANCE	ELEVATION	MAP ID
Hist-Service Stations	Listed	0.23 miles SE	61 ft	256
SITE NAME			MAPS	ID
SUNBELT RENTALS			1, 4	207890
ADDRESS			CITY	ZIP
14861 E ARTESIA BLVD			LA MIRADA	
DETAILS				
AS OF DATE: 1/31/2002 SITE TYPE: PRIVATE TANK TYPE: UST COUNTY: LOS ANGELES				

DATABASE	STATUS	DISTANCE	ELEVATION	MAP ID
Hist-USTReg-CA	Listed	0.23 miles SE	61 ft	256
SITE NAME			MAPS	ID
MOBILE SCAFFOLDING			1, 4	4018907
ADDRESS			CITY	ZIP
14861 E ARTESIA			LA MIRADA	90638
DETAILS				
Reported Date: 1998				

DATABASE	STATUS	DISTANCE	ELEVATION	MAP ID
RCRA-SQG-US	Listed	0.23 miles SE	61 ft	256
SITE NAME			MAPS	ID
MAC HI REACH			1, 4	CAD983654708
ADDRESS			CITY	ZIP
14861 ARTESIA			LA MIRADA	90638

DETAILS

Additional details may be found online using the following link:

https://enviro.epa.gov/enviro/rcrainfoquery_3.facility_information?pgm_sys_id=CAD983654708

Source Type: Notification

Generator Status Universe: SQG

Generator Status: Small Quantity Generator

Active Site Indicator: H----

Owner Name: MAC HI REACH

In Handler Universes: Y

In a Universe: Y

Short Term Generator: N

Importer Activity: N

Mixed Waste Generator: N

Transporter Activity: N

Transfer Facility: N

Recycler Activity: N

Onsite Burner Exemption: N

Furnace Exemption: N

Underground Injection Activity: N

Receives Waste From Off-site: N

Universal Waste: N

Universal Waste Destination Facility: N

Used Oil Universe: NNNNNNN

Federal Universal Waste: N

Active Site Federally Regulated TSDF: -----

Active Site Converter TSDF: -----

Active Site State Regulated TSDF: -----

[More Details Link](#)

DATABASE	STATUS	DISTANCE	ELEVATION	MAP ID
Hist-HWS-CA	Listed	0.23 miles S	55 ft	257
SITE NAME			MAPS	ID
WILLIAMETT INDUSTRIES INC			1, 4	7434910
ADDRESS			CITY	ZIP
18021 VALLEY VIEW			CERRITOS	90701
DETAILS				
Reported Date: 1998				

DATABASE	STATUS	DISTANCE	ELEVATION	MAP ID
County-Others-CA	Listed	0.23 miles NW	63 ft	258
SITE NAME			MAPS	ID
HAYES LEMMERZ INTERNATIONAL			1, 4	000037-035861-LAC
ADDRESS			CITY	ZIP
14600 FIRESTONE BLVD			LA MIRADA	90638
DETAILS				
<p>Source of the list: County of Los Angeles Responsible Agency: Los Angeles Department of Public Works Industrial Waste & Stormwater Permits URL: http://ladpw.org/epd/OpenFileReview/Results.aspx?streetno=14600&streetdr=&streetname=FIRESTONE&zip=90638 File URL: http://ladpw.org/epd/OpenFileReview/DMSResults.aspx?fileno=035861 File Number: 000037-035861 Status: OPEN Status Description: Open File for record purposes. Type: Not Reported Type Description: Not Reported</p>				

DATABASE	STATUS	DISTANCE	ELEVATION	MAP ID
County-Others-CA	Listed	0.23 miles NW	63 ft	258
SITE NAME			MAPS	ID
WESTERN WHEEL CORP			1, 4	000037-I00037-LAC
ADDRESS			CITY	ZIP
14600 FIRESTONE BLVD			LA MIRADA	90638

DETAILS

Source of the list: County of Los Angeles
 Responsible Agency: Los Angeles Department of Public Works Industrial Waste & Stormwater Permits
 URL:
<http://ladpw.org/epd/OpenFileReview/Results.aspx?streetno=14600&streetdr=&streetname=FIRESTONE&zip=90638>
 File URL:
<http://ladpw.org/epd/OpenFileReview/DMSResults.aspx?fileno=I00037>
 File Number: 000037-I00037
 Status: CLOS
 Status Description: Closed File. File no longer has an active permit.
 Type: I
 Type Description: Industrial Waste File

DATABASE	STATUS	DISTANCE	ELEVATION	MAP ID
County-Others-CA	Listed	0.24 miles NW	113 ft	259
SITE NAME			MAPS	ID
STAND INNOVATIONS			1 , 4	026373-035918-LAC
ADDRESS			CITY	ZIP
15349 SAN BRUNO DR			LA MIRADA	90638

DETAILS

Source of the list: County of Los Angeles
 Responsible Agency: Los Angeles Department of Public Works Industrial Waste & Stormwater Permits
 URL:
<http://ladpw.org/epd/OpenFileReview/Results.aspx?streetno=15349&streetdr=&streetname=SAN%20BRUNO&zip=90638>
 File URL:
<http://ladpw.org/epd/OpenFileReview/DMSResults.aspx?fileno=035918>
 File Number: 026373-035918
 Status: OPEN
 Status Description: Open File for record purposes.
 Type: Not Reported
 Type Description: Not Reported

DATABASE	STATUS	DISTANCE	ELEVATION	MAP ID
County-UST-CA	Listed	0.24 miles NW	63 ft	260
SITE NAME			MAPS	ID
D C SYSTEMS INC			1, 4	015028-015925-LAC
ADDRESS			CITY	ZIP
14620 FIRESTONE BLVD			LA MIRADA	90638
DETAILS				
<p>Source of the list: County of Los Angeles Responsible Agency: Los Angeles Department of Public Works URL: http://ladpw.org/epd/OpenFileReview/Results.aspx?streetno=14620&streetdr=&streetname=FIRESTONE&zip=90638 File URL: Not Reported File Number: 015028-015925 Status: REM Status Description: Removed File. File does not have an active permit. Type: T Type Description: Underground Storage Tank File</p>				

DATABASE	STATUS	DISTANCE	ELEVATION	MAP ID
RCRA-NON-US	Listed	0.24 miles NW	63 ft	260
SITE NAME			MAPS	ID
SUBURBAN WATER SYSTEMS			1, 4	CAC002979319
ADDRESS			CITY	ZIP
14620 FIRESTONE BLVD.			LA MIRADA	90638

DETAILS

Additional details may be found online using the following link:

https://enviro.epa.gov/enviro/rcrainfoquery_3.facility_information?pgm_sys_id=CAC002979319

Source Type: Implementer

Generator Status Universe: N

Generator Status: Non-Generator

NAICS1: WATER SUPPLY AND IRRIGATION SYSTEMS

Active Site Indicator: -----

Owner Name: SUBURBAN WATER SYSTEMS

Operator Name: CHRIS ARRIGHI

In Handler Universes: N

In a Universe: N

Short Term Generator: N

Importer Activity: N

Mixed Waste Generator: N

Transporter Activity: N

Transfer Facility: N

Recycler Activity: N

Onsite Burner Exemption: N

Furnace Exemption: N

Underground Injection Activity: N

Receives Waste From Off-site: N

Universal Waste: N

Universal Waste Destination Facility: Y

Used Oil Universe: NNNNNNN

Federal Universal Waste: N

Active Site Federally Regulated TSDF: -----

[More Details Link](#)

DATABASE	STATUS	DISTANCE	ELEVATION	MAP ID
AIR-DIST-CA	Listed	0.24 miles SE	63 ft	261
SITE NAME			MAPS	ID
TIME WARNER CABLE			1 , 4	152366-SC
ADDRESS			CITY	ZIP
14899 ARTESIA BLVD			LA MIRADA	90638

DETAILS

District: South Coast AQMD
 Compliance URL:
http://www3.aqmd.gov/webappl/fim/prog/novnc.aspx?fac_id=152366
 Note: For additional Facility, Equipment, Emissions, Hearing Board or Transporation Plan Information click on different tabs.
 Facility Id: 152366
 County Code: LA
 County: Los Angeles
 Facility Status Code: A
 Facility Status: ACTIVE
 Number of Employees: 0
 Location Zip Code Extension: Not Reported
 Facility Representative First Name: STEVEN
 Facility Representative Last Name: EILER
 Location Area Code: 714
 Location Phone Number: 7093378
 Location Phone Extension: Not Reported
 Mailing Address: 83-473 AVE 45 ATTN: CYNDI FRANKLIN
 Mailing City: INDIO
 Mailing State: CA
 Mailing Zip Code: 92201
 Mailing Zip Code Extension: Not Reported
 Mailing Area Code: 760
 Mailing Phone Number: 6745404
 Mailing Phone Extension: Not Reported
 Mailing Representative First Name: CYNDI
 Mailing Representative Last Name: FRANKLIN

[More Details Link](#)

DATABASE	STATUS	DISTANCE	ELEVATION	MAP ID
AIR-DIST-CA	Listed	0.24 miles SE	63 ft	261
SITE NAME			MAPS	ID
ADELPHIA COMMUNICATIONS			1 , 4	148111-SC
ADDRESS			CITY	ZIP
14899 ARTESIA BLVD			LA MIRADA	90638

DETAILS

District: South Coast AQMD
 Compliance URL:
http://www3.aqmd.gov/webappl/fim/prog/novnc.aspx?fac_id=148111
 Note: For additional Facility, Equipment, Emissions, Hearing Board or Transporation Plan Information click on different tabs.
 Facility Id: 148111
 County Code: LA
 County: Los Angeles
 Facility Status Code: S
 Facility Status: SOLD
 Number of Employees: 0
 Location Zip Code Extension: Not Reported
 Facility Representative First Name: JON A
 Facility Representative Last Name: BOARDMAN
 Location Area Code: 814
 Location Phone Number: 2741675
 Location Phone Extension: Not Reported
 Mailing Address: 14899 ARTESIA BLVD
 Mailing City: LA MIRADA
 Mailing State: CA
 Mailing Zip Code: 90638
 Mailing Zip Code Extension: Not Reported
 Mailing Area Code: 814
 Mailing Phone Number: 2741675
 Mailing Phone Extension: Not Reported
 Mailing Representative First Name: JON A
 Mailing Representative Last Name: BOARDMAN

[More Details Link](#)

DATABASE	STATUS	DISTANCE	ELEVATION	MAP ID
County-Others-CA	Listed	0.24 miles NW	61 ft	262
SITE NAME			MAPS	ID
LUCKY STORES INC			1, 4	006580-I06801-LAC
ADDRESS			CITY	ZIP
14620 INDUSTRY CIR			LA MIRADA	90638

DETAILS

Source of the list: County of Los Angeles
 Responsible Agency: Los Angeles Department of Public Works Industrial Waste & Stormwater Permits
 URL:
<http://ladpw.org/epd/OpenFileReview/Results.aspx?streetno=14620&streetdr=&streetname=INDUSTRY&zip=90638>
 File URL: Not Reported
 File Number: 006580-I06801
 Status: CLOS
 Status Description: Closed File. File no longer has an active permit.
 Type: I
 Type Description: Industrial Waste File

DATABASE	STATUS	DISTANCE	ELEVATION	MAP ID
CRSP-CA	Listed	0.24 miles NW	61 ft	262
SITE NAME			MAPS	ID
9D HPS, Inc.			1 , 4	277586
ADDRESS			CITY	ZIP
14620 INDUSTRY CIR			LA MIRADA	90638

DETAILS

Site Regulated Program Information
 Site ID: 277586
 Site EI ID: 10632289
 Agency Provided Latitude: 33.8764
 Agency Provided Longitude: -118.02174

Program Description: Chemical Storage Facilities

Evaluation Information
 : Not Reported
 :Violation Information
 : Not Reported
 :Enforcement Information
 : Not Reported
 :Chemical Information
 : Not Reported
 :Coordinate Information
 : Not Reported
 :

DATABASE	STATUS	DISTANCE	ELEVATION	MAP ID
AST-CRSP-CA	Listed	0.24 miles S	66 ft	263
SITE NAME			MAPS	ID
TEC La Mirada 2			1, 4	403577
ADDRESS			CITY	ZIP
15000 FIRESTONE BLVD			LA MIRADA	90638
DETAILS				
<p>Site Regulated Program Information Site ID: 403577 Site EI ID: 10612252 Agency Provided Latitude: 33.874424 Agency Provided Longitude: -118.012756</p> <p>Program Description: Aboveground Petroleum Storage</p> <p>Evaluation Information Evaluation Date: 10/20/2017 Violations Found? (Y/N): No Evaluation General Type: Other/Unknown Evaluation Type: Other, not routine, done by local agency Evaluation Note(s): Not Reported Evaluation Division: Los Angeles County Fire Department Evaluation Program: HMRRP Evaluation Source: CERS</p> <p>Evaluation Date: 3/25/2015 Violations Found? (Y/N): Yes Evaluation General Type: Compliance Evaluation Inspection Evaluation Type: Routine done by local agency Evaluation Note(s): Stephen Coghlan, Service Manager Danny Walker, Assistant Service Manager Evaluation Division: Los Angeles County Fire Department Evaluation Program: HW Evaluation Source: CERS</p> <p>More Details Link</p>				

DATABASE	STATUS	DISTANCE	ELEVATION	MAP ID
County-Others-CA	Listed	0.24 miles S	66 ft	263
SITE NAME			MAPS	ID
RANCHO MIRADA CHEVROLET			1, 4	031088-047429-LAC
ADDRESS			CITY	ZIP
15000 FIRESTONE BLVD			LA MIRADA	90638
DETAILS				
<p>Source of the list: County of Los Angeles Responsible Agency: Los Angeles Department of Public Works Industrial Waste & Stormwater Permits URL: http://ladpw.org/epd/OpenFileReview/Results.aspx?streetno=15000&streetdr=&streetname=FIRESTONE&zip=90638 File URL: http://ladpw.org/epd/OpenFileReview/DMSResults.aspx?fileno=047429 File Number: 031088-047429 Status: OPEN Status Description: Open File for record purposes. Type: Not Reported Type Description: Not Reported</p>				

DATABASE	STATUS	DISTANCE	ELEVATION	MAP ID
CRSP-CA	Listed	0.24 miles S	66 ft	263
SITE NAME			MAPS	ID
TEC La Mirada 2			1, 4	403577
ADDRESS			CITY	ZIP
15000 FIRESTONE BLVD			LA MIRADA	90638

DETAILS

Site Regulated Program Information

Site ID: 403577

Site EI ID: 10612252

Agency Provided Latitude: 33.874424

Agency Provided Longitude: -118.012756

Program Description: Aboveground Petroleum Storage

Program Description: Chemical Storage Facilities

Program Description: Hazardous Waste Generator

Evaluation Information

Evaluation Date: 10/20/2017

Violations Found? (Y/N): No

Evaluation General Type: Other/Unknown

Evaluation Type: Other, not routine, done by local agency

Evaluation Note(s): Not Reported

Evaluation Division: Los Angeles County Fire Department

Evaluation Program: HMRRP

Evaluation Source: CERS

Evaluation Date: 3/25/2015

Violations Found? (Y/N): Yes

Evaluation General Type: Compliance Evaluation Inspection

Evaluation Type: Routine done by local agency

[More Details Link](#)

DATABASE	STATUS	DISTANCE	ELEVATION	MAP ID
RCRA-NON-US	Listed	0.24 miles S	66 ft	263
SITE NAME			MAPS	ID
TEC OF CALIFORNIA INC			1, 4	CAL000368818
ADDRESS			CITY	ZIP
15000 FIRESTONE BLVD			LA MIRADA	90638

DETAILS

Additional details may be found online using the following link:

https://enviro.epa.gov/enviro/rcrainfoquery_3.facility_information?pgm_sys_id=CAL000368818

Source Type: Implementer

Generator Status Universe: N

Generator Status: Non-Generator

NAICS1: AUTOMOBILE AND OTHER MOTOR VEHICLE WHOLESALERS

Active Site Indicator: H----

Owner Name: TEC EQUIPMENT

Operator Name: EDWARD MATVEYEV

In Handler Universes: Y

In a Universe: Y

Short Term Generator: N

Importer Activity: N

Mixed Waste Generator: N

Transporter Activity: Y

Transfer Facility: N

Recycler Activity: N

Onsite Burner Exemption: N

Furnace Exemption: N

Underground Injection Activity: N

Receives Waste From Off-site: N

Universal Waste: N

Universal Waste Destination Facility: Y

Used Oil Universe: NNNNNNN

Federal Universal Waste: N

Active Site Federally Regulated TSDF: -----

[More Details Link](#)

DATABASE	STATUS	DISTANCE	ELEVATION	MAP ID
ENF-Wastewater-CA	Historical	0.24 miles NW	60 ft	264
SITE NAME			MAPS	ID
Cupples Co.			1 , 4	241391
ADDRESS			CITY	ZIP
Not Reported by Agency				

DETAILS

Wastewater Enforcement Action Information

Enforcement ID: 241391
 Facility ID: 216367
 WD ID: 4SLIC798
 Region: 4
 Agency Name: Cupples Company
 Place Type: Facility
 Place Subtype: Not Reported
 Agency Provided Latitude: 33.876862
 Agency Provided Longitude: -118.021536
 Reg Measure ID: 167584
 Reg Measure Type: Unregulated
 Order / Resolution Number: NOV
 Enforcement Action Type: Notice of Violation
 Effective Date: 3/12/2002
 Adoption / Issuance Date: Not Reported
 Termination Date: 3/12/2002
 ACL Issuance Date: Not Reported
 EPL Issuance Date: Not Reported
 Status: Historical
 Title: Enforcement - 4SLIC798
 Program: SLIC
 Program Category: TANKS
 Total Assessment Amount: 0
 Initial Assessed Amount: 0
 Liability \$ Amount: 0
 Project \$ Amount: 0

[More Details Link](#)

DATABASE	STATUS	DISTANCE	ELEVATION	MAP ID
ENF-Wastewater-CA	Historical	0.24 miles NW	60 ft	264
SITE NAME			MAPS	ID
Cupples Co.			1, 4	230009
ADDRESS			CITY	ZIP
Not Reported by Agency				

DETAILS

Wastewater Enforcement Action Information

Enforcement ID: 230009
 Facility ID: 216367
 WD ID: 4SLIC798
 Region: 4
 Agency Name: Cupples Company
 Place Type: Facility
 Place Subtype: Not Reported
 Agency Provided Latitude: 33.876862
 Agency Provided Longitude: -118.021536
 Reg Measure ID: 167584
 Reg Measure Type: Unregulated
 Order / Resolution Number: NOV
 Enforcement Action Type: Notice of Violation
 Effective Date: 3/10/2000
 Adoption / Issuance Date: Not Reported
 Termination Date: 4/7/2000
 ACL Issuance Date: Not Reported
 EPL Issuance Date: Not Reported
 Status: Historical
 Title: Enforcement - 4SLIC798
 Program: SLIC
 Program Category: TANKS
 Total Assessment Amount: 0
 Initial Assessed Amount: 0
 Liability \$ Amount: 0
 Project \$ Amount: 0

[More Details Link](#)

DATABASE	STATUS	DISTANCE	ELEVATION	MAP ID
ENF-Wastewater-CA	Historical	0.24 miles NW	60 ft	264
SITE NAME			MAPS	ID
Cupples Co.			1, 4	227970
ADDRESS			CITY	ZIP
Not Reported by Agency				

DETAILS

Wastewater Enforcement Action Information

Enforcement ID: 227970

Facility ID: 216367

WD ID: 4SLIC798

Region: 4

Agency Name: Cupples Company

Place Type: Facility

Place Subtype: Not Reported

Agency Provided Latitude: 33.876862

Agency Provided Longitude: -118.021536

Reg Measure ID: 167584

Reg Measure Type: Unregulated

Order / Resolution Number: NOV

Enforcement Action Type: Notice of Violation

Effective Date: 9/29/2000

Adoption / Issuance Date: Not Reported

Termination Date: 12/21/2000

ACL Issuance Date: Not Reported

EPL Issuance Date: Not Reported

Status: Historical

Title: Enforcement - 4SLIC798

Program: SLIC

Program Category: TANKS

Total Assessment Amount: 0

Initial Assessed Amount: 0

Liability \$ Amount: 0

Project \$ Amount: 0

[More Details Link](#)

DATABASE	STATUS	DISTANCE	ELEVATION	MAP ID
ENF-Wastewater-CA	Historical	0.24 miles NW	60 ft	264
SITE NAME			MAPS	ID
Cupples Co.			1, 4	228191
ADDRESS			CITY	ZIP
Not Reported by Agency				

DETAILS

Wastewater Enforcement Action Information

Enforcement ID: 228191
 Facility ID: 216367
 WD ID: 4SLIC798
 Region: 4
 Agency Name: Cupples Company
 Place Type: Facility
 Place Subtype: Not Reported
 Agency Provided Latitude: 33.876862
 Agency Provided Longitude: -118.021536
 Reg Measure ID: 167584
 Reg Measure Type: Unregulated
 Order / Resolution Number: NOV
 Enforcement Action Type: Notice of Violation
 Effective Date: 11/28/2000
 Adoption / Issuance Date: Not Reported
 Termination Date: 11/28/2000
 ACL Issuance Date: Not Reported
 EPL Issuance Date: Not Reported
 Status: Historical
 Title: Enforcement - 4SLIC798
 Program: SLIC
 Program Category: TANKS
 Total Assessment Amount: 0
 Initial Assessed Amount: 0
 Liability \$ Amount: 0
 Project \$ Amount: 0

[More Details Link](#)

DATABASE	STATUS	DISTANCE	ELEVATION	MAP ID
Cleaners-CA	Listed	0.24 miles S	88 ft	265
SITE NAME			MAPS	ID
Woodri Home Mart Inc			1, 4	23878
ADDRESS			CITY	ZIP
5450 Beach Blvd			Buena Park	90621

DETAILS

Facility and Program Information
 County: Orange
 Executive First Name: Not Reported
 Executive Last Name: Not Reported
 Professional Title: Not Reported
 Executive Title: Not Reported
 Executive Gender: Not Reported
 ZIP Four: 1277
 Carrier Route: C044
 Delivery Point Barcode: 997
 Metro Area: LA-Long Bch, CA
 Neighborhood: Not Reported
 Phone Number Combined: (714) 739-2341
 Fax Number Combined: 0
 Toll Free Number Combined: 0
 Website: Not Reported
 Company Description: Not Reported
 Primary SIC Code: 599999
 Primary SIC Description: Miscellaneous Retail Stores NEC
 Primary SIC Ad Size: Not Reported
 Primary SIC Year Appeared: 2014
 SIC Code 1: 599999
 SIC Code 1 Description: Miscellaneous Retail Stores NEC
 SIC Code 1 Ad Size: Not Reported
 SIC Code 1 Year Appeared: Not Reported
 SIC Code 2: 721602
 SIC Code 2 Description: Drapery & Curtain Cleaners

[More Details Link](#)

DATABASE	STATUS	DISTANCE	ELEVATION	MAP ID
RCRA-NON-US	Listed	0.24 miles SE	71 ft	266
SITE NAME			MAPS	ID
BRIAN YAREMA			1, 4	CAC002986649
ADDRESS			CITY	ZIP
7457 FRANKLIN ST			BUENA PARK	90621

DETAILS

Additional details may be found online using the following link:

https://enviro.epa.gov/enviro/rcrainfoquery_3.facility_information?pgm_sys_id=CAC002986649

Source Type: Implementer

Generator Status Universe: N

Generator Status: Non-Generator

NAICS1: ALL OTHER WASTE MANAGEMENT SERVICES

Active Site Indicator: -----

Owner Name: BRIAN YAREMA

Operator Name: CORONEL DEMOLITION, INC.

In Handler Universes: N

In a Universe: N

Short Term Generator: N

Importer Activity: N

Mixed Waste Generator: N

Transporter Activity: N

Transfer Facility: N

Recycler Activity: N

Onsite Burner Exemption: N

Furnace Exemption: N

Underground Injection Activity: N

Receives Waste From Off-site: N

Universal Waste: N

Universal Waste Destination Facility: Y

Used Oil Universe: NNNNNNN

Federal Universal Waste: N

Active Site Federally Regulated TSDF: -----

[More Details Link](#)

DATABASE	STATUS	DISTANCE	ELEVATION	MAP ID
RCRA-NON-US	Listed	0.24 miles SE	71 ft	266
SITE NAME			MAPS	ID
BRIAN YAREMA			1 , 4	CAC002986642
ADDRESS			CITY	ZIP
7457 FRANKLIN ST			BUENA PARK	90620

DETAILS

Additional details may be found online using the following link:

https://enviro.epa.gov/enviro/rcrainfoquery_3.facility_information?pgm_sys_id=CAC002986642

Source Type: Implementer

Generator Status Universe: N

Generator Status: Non-Generator

NAICS1: ALL OTHER WASTE MANAGEMENT SERVICES

Active Site Indicator: -----

Owner Name: BRIAN YAREMA

Operator Name: CORONEL DEMOLITION, INC.

In Handler Universes: N

In a Universe: N

Short Term Generator: N

Importer Activity: N

Mixed Waste Generator: N

Transporter Activity: N

Transfer Facility: N

Recycler Activity: N

Onsite Burner Exemption: N

Furnace Exemption: N

Underground Injection Activity: N

Receives Waste From Off-site: N

Universal Waste: N

Universal Waste Destination Facility: Y

Used Oil Universe: NNNNNNN

Federal Universal Waste: N

Active Site Federally Regulated TSDF: -----

[More Details Link](#)

DATABASE	STATUS	DISTANCE	ELEVATION	MAP ID
RCRA-NON-US	Listed	0.24 miles N	69 ft	267
SITE NAME			MAPS	ID
WESANCO INC.			1 , 4	CAL000123046
ADDRESS			CITY	ZIP
14870 DESMAN			LA MIRADA	90638

DETAILS

Additional details may be found online using the following link:

https://enviro.epa.gov/enviro/rcrainfoquery_3.facility_information?pgm_sys_id=CAL000123046

Source Type: Implementer

Generator Status Universe: N

Generator Status: Non-Generator

NAICS1: AGRICULTURE, CONSTRUCTION, AND MINING MACHINERY MANUFACTURING

Active Site Indicator: H----

Owner Name: WESANCO INC.

Operator Name: LARRY MENDOZA PH MGR

In Handler Universes: Y

In a Universe: Y

Short Term Generator: N

Importer Activity: N

Mixed Waste Generator: N

Transporter Activity: Y

Transfer Facility: N

Recycler Activity: N

Onsite Burner Exemption: N

Furnace Exemption: N

Underground Injection Activity: N

Receives Waste From Off-site: N

Universal Waste: N

Universal Waste Destination Facility: Y

Used Oil Universe: NNNNNNN

Federal Universal Waste: N

Active Site Federally Regulated TSDF: -----

[More Details Link](#)

DATABASE	STATUS	DISTANCE	ELEVATION	MAP ID
AIR-DIST-CA	Listed	0.24 miles S	65 ft	268
SITE NAME			MAPS	ID
U S AMADA LTD			1, 4	87022-SC
ADDRESS			CITY	ZIP
7025 FIRESTONE BLVD			BUENA PARK	90621

DETAILS

District: South Coast AQMD
 Compliance URL:
http://www3.aqmd.gov/webappl/fim/prog/novnc.aspx?fac_id=87022
 Note: For additional Facility, Equipment, Emissions, Hearing Board or Transportation Plan Information click on different tabs.
 Facility Id: 87022
 County Code: OR
 County: Orange
 Facility Status Code: A
 Facility Status: ACTIVE
 Number of Employees: 93
 Location Zip Code Extension: Not Reported
 Facility Representative First Name: KOJI
 Facility Representative Last Name: FUJITA
 Location Area Code: 714
 Location Phone Number: 7392111
 Location Phone Extension: Not Reported
 Mailing Address: 7025 FIRESTONE BLVD
 Mailing City: BUENA PARK
 Mailing State: CA
 Mailing Zip Code: 90621
 Mailing Zip Code Extension: Not Reported
 Mailing Area Code: 714
 Mailing Phone Number: 7392111
 Mailing Phone Extension: Not Reported
 Mailing Representative First Name: KOJI
 Mailing Representative Last Name: FUJITA

[More Details Link](#)

DATABASE	STATUS	DISTANCE	ELEVATION	MAP ID
CERS-CA	Listed	0.24 miles S	65 ft	268
SITE NAME			MAPS	ID
AMADA AMERICA INC			1, 4	10519054
ADDRESS			CITY	ZIP
7025 FIRESTONE BLVD			BUENA PARK	90621

DETAILS

General Program & Facility Information

CERS ID: 10519054
 Facility ID: FA0029315
 Facility Regulator Key ID: FA0029315
 Organization Code: 90447835
 Business/Organization Name: AMADA AMERICA INC
 Multiple Jurisdictional Business? (Y/N): No
 Business Origin: EDT
 Count of Business' CERS User Accounts: 3
 Facility Count for Business: 1
 Last Submittal Date (any element): 10/12/2016 3:34:42 PM
 Count of Submitted Elements: 6
 Remote Facility? (Y/N): No
 Small Quantity Generator Facility? (Y/N): No
 Local Facility Grouping: Not Reported

Facility Specific Information

Assessor Parcel Number (APN): Not Reported
 Number of Employees: 0
 Property Owner Name: Not Reported
 Property Owner Phone Number: Not Reported
 Property Owner Mailing Address: Not Reported
 Property Owner Mailing City: Not Reported
 Property Owner Mailing State: Not Reported
 Property Owner Mailing Zip Code: Not Reported
 Property Owner Mailing Country: Not Reported

[More Details Link](#)

DATABASE	STATUS	DISTANCE	ELEVATION	MAP ID
County-Others-CA	Listed	0.24 miles S	65 ft	268
SITE NAME			MAPS	ID
AMADA AMERICA INC			1, 4	FA0029315-ORG
ADDRESS			CITY	ZIP
7025 FIRESTONE BLVD			BUENA PARK	90621

DETAILS

County: Orange
 Responsible Agency: Orange County Environmental Health
 Type of Listing: Hazardous Waste Facilities
 Facility ID: FA0029315
 Date Run: 7/13/2018 5:50 PM

DATABASE	STATUS	DISTANCE	ELEVATION	MAP ID
CRSP-CA	Listed	0.24 miles S	65 ft	268
SITE NAME			MAPS	ID
AMADA AMERICA INC			1,4	361562
ADDRESS			CITY	ZIP
7025 FIRESTONE BLVD			BUENA PARK	90621

DETAILS

Site Regulated Program Information

Site ID: 361562

Site EI ID: 10519054

Agency Provided Latitude: 33.874479

Agency Provided Longitude: -118.010403

Program Description: Chemical Storage Facilities

Program Description: Hazardous Waste Generator

Evaluation Information

Evaluation Date: 9/19/2016

Violations Found? (Y/N): No

Evaluation General Type: Other/Unknown

Evaluation Type: Other, not routine, done by local agency

Evaluation Note(s): Violations I474 and I400 were abated during the follow-up inspection on 5-17-16. The RTC values were updated today.

Evaluation Division: Orange County Environmental Health

Evaluation Program: HW

Evaluation Source: CERS

Evaluation Date: 7/25/2016

Violations Found? (Y/N): No

Evaluation General Type: Other/Unknown

Evaluation Type: Other, not routine, done by local agency

Evaluation Note(s): hmbep conditionally accepted 7/25/16 This submittal is being conditionally approved in order to facilitate transfer of data to California Electronic Reporting System (CERS) database. The facility will need to make the following revisions in CERS following notification of data transfer: The Chemical Inventory The inventory is missing the 6 x 7 gallon cylinders of Propane. Please add the Propane. Unless the propane has been removed. The Site map is complete accept for the propane.

Evaluation Division: Orange County Environmental Health

[More Details Link](#)

DATABASE	STATUS	DISTANCE	ELEVATION	MAP ID
RCRA-NON-US	Listed	0.24 miles S	65 ft	268
SITE NAME			MAPS	ID
AMADA AMERICA INC			1, 4	CAL000013287
ADDRESS			CITY	ZIP
7025 FIRESTONE BLVD			BUENA PARK	90621

DETAILS

Additional details may be found online using the following link:

https://enviro.epa.gov/enviro/rcrainfoquery_3.facility_information?pgm_sys_id=CAL000013287

Source Type: Implementer

Generator Status Universe: N

Generator Status: Non-Generator

NAICS1: MACHINE TOOL (METAL FORMING TYPES) MANUFACTURING

Active Site Indicator: H----

Owner Name: JOHN CONNIFF

Operator Name: ERIC HOWE

In Handler Universes: Y

In a Universe: Y

Short Term Generator: N

Importer Activity: N

Mixed Waste Generator: N

Transporter Activity: Y

Transfer Facility: N

Recycler Activity: N

Onsite Burner Exemption: N

Furnace Exemption: N

Underground Injection Activity: N

Receives Waste From Off-site: N

Universal Waste: N

Universal Waste Destination Facility: Y

Used Oil Universe: NNNNNNN

Federal Universal Waste: N

Active Site Federally Regulated TSDF: -----

[More Details Link](#)

DATABASE	STATUS	DISTANCE	ELEVATION	MAP ID
County-Others-CA	Listed	0.25 miles SE	56 ft	269
SITE NAME			MAPS	ID
CEG CONSTRUCTION			1 , 4	026596-045875-LAC
ADDRESS			CITY	ZIP
18115 VALLEY VIEW AVE			CERRITOS	90703

DETAILS

Source of the list: County of Los Angeles
 Responsible Agency: Los Angeles Department of Public Works Industrial Waste & Stormwater Permits
 URL:
<http://ladpw.org/epd/OpenFileReview/Results.aspx?streetno=18115&streetdr=&streetname=VALLEY%20VIEW&zip=90703>
 File URL: Not Reported
 File Number: 026596-045875
 Status: OPEN
 Status Description: Open File for record purposes.
 Type: I
 Type Description: Industrial Waste File

DATABASE	STATUS	DISTANCE	ELEVATION	MAP ID
County-Others-CA	Listed	0.25 miles SE	56 ft	269
SITE NAME			MAPS	ID
DON JUAN RESTAURANT			1 , 4	026596-036542-LAC
ADDRESS			CITY	ZIP
18115 VALLEY VIEW AVE			CERRITOS	90703

DETAILS

Source of the list: County of Los Angeles
 Responsible Agency: Los Angeles Department of Public Works Industrial Waste & Stormwater Permits
 URL:
<http://ladpw.org/epd/OpenFileReview/Results.aspx?streetno=18115&streetdr=&streetname=VALLEY%20VIEW&zip=90703>
 File URL: Not Reported
 File Number: 026596-036542
 Status: REM
 Status Description: Removed File. File does not have an active permit.
 Type: I
 Type Description: Industrial Waste File

DATABASE	STATUS	DISTANCE	ELEVATION	MAP ID
ENF-SMARTS-CA	Active	0.25 miles SE	56 ft	269
SITE NAME			MAPS	ID
18115 Valley View Avenue			1, 4	408954
ADDRESS			CITY	ZIP
18115 Valley View Avenue			Cerritos	90703
DETAILS				
<p> Enforcement ID: 408954 Facility ID: 607316 Regulatory Measure ID: 266387 Waste Discharge ID: 4 19C335455 Order/Resolution Number: Not Reported Regional Water Board number: 4 Agency: Michael Londos Agency Type: Other Regulatory Measure Type: Construction Facility/Site County: Los Angeles Coverage Status: Terminated Enforcement Status: Active Enforcement Type: NNC Effective Date: 7/15/2005 Termination Date: 9/2/2010 Enforcement Adoption Date: 1/24/2011 Enforcement Effective Date: 2/24/2011 Enforcement Description: Coverage under the NPDES general permit for storm water discharges associated with construction activity. Failure to either re-certify permit or submit NOT Initial Assessed Amount: Not Reported Total Assessment Amount: Not Reported Liability \$ Amount: Not Reported Liability \$ Paid: Not Reported Project \$ Amount: Not Reported Project \$ Completed: Not Reported Total \$ Paid/Completed: Not Reported Agency Provided Latitude: 33.867029 Agency Provided Longitude: -118.028828 More Details Link </p>				

DATABASE	STATUS	DISTANCE	ELEVATION	MAP ID
AIR-DIST-CA	Listed	0.25 miles N	68 ft	270
SITE NAME			MAPS	ID
HADLEY AUTO TRANSPORT			1, 4	62710-SC
ADDRESS			CITY	ZIP
14953 DESMAN RD			LA MIRADA	90638
DETAILS				
<p>District: South Coast AQMD Compliance URL: http://www3.aqmd.gov/webappl/fim/prog/novnc.aspx?fac_id=62710 Note: For additional Facility, Equipment, Emissions, Hearing Board or Transportation Plan Information click on different tabs. Facility Id: 62710 County Code: LA County: Los Angeles Facility Status Code: A Facility Status: ACTIVE Number of Employees: 0 Location Zip Code Extension: 5734 Facility Representative First Name: Not Reported Facility Representative Last Name: Not Reported Location Area Code: Not Reported Location Phone Number: Not Reported Location Phone Extension: Not Reported Mailing Address: 14953 DESMAN RD Mailing City: LA MIRADA Mailing State: CA Mailing Zip Code: 90638 Mailing Zip Code Extension: 5734 Mailing Area Code: Not Reported Mailing Phone Number: Not Reported Mailing Phone Extension: Not Reported Mailing Representative First Name: Not Reported Mailing Representative Last Name: Not Reported</p> <p>More Details Link</p>				

DATABASE	STATUS	DISTANCE	ELEVATION	MAP ID
County-Others-CA	Listed	0.25 miles N	68 ft	270
SITE NAME			MAPS	ID
SEE 016565-I22007			1, 4	008438-022069-LAC
ADDRESS			CITY	ZIP
14953 DESMAN RD			LA MIRADA	90638
DETAILS				
<p>Source of the list: County of Los Angeles</p> <p>Responsible Agency: Los Angeles Department of Public Works Industrial Waste & Stormwater Permits</p> <p>URL: http://ladpw.org/epd/OpenFileReview/Results.aspx?streetno=14953&streetdr=&streetname=DESMAN&zip=90638</p> <p>File URL: Not Reported</p> <p>File Number: 008438-022069</p> <p>Status: OPEN</p> <p>Status Description: Open File for record purposes.</p> <p>Type: Not Reported</p> <p>Type Description: Not Reported</p>				

DATABASE	STATUS	DISTANCE	ELEVATION	MAP ID
County-Others-CA	Listed	0.25 miles N	68 ft	270
SITE NAME			MAPS	ID
FORD MOTOR CO/HADLEY AUTO TRAN			1, 4	008438-110147-LAC
ADDRESS			CITY	ZIP
14953 DESMAN RD			LA MIRADA	90638

DETAILS

Source of the list: County of Los Angeles
 Responsible Agency: Los Angeles Department of Public Works Industrial Waste & Stormwater Permits
 URL:
<http://ladpw.org/epd/OpenFileReview/Results.aspx?streetno=14953&streetdr=&streetname=DESMAN&zip=90638>
 File URL: Not Reported
 File Number: 008438-I10147
 Status: CLOS
 Status Description: Closed File. File no longer has an active permit.
 Type: I
 Type Description: Industrial Waste File

DATABASE	STATUS	DISTANCE	ELEVATION	MAP ID
County-Others-CA	Listed	0.25 miles N	68 ft	270
SITE NAME			MAPS	ID
FORD MOTOR LAND DEVELOPMENT INC			1 , 4	008438-020174-LAC
ADDRESS			CITY	ZIP
14953 DESMAN RD			LA MIRADA	90638

DETAILS

Source of the list: County of Los Angeles
 Responsible Agency: Los Angeles Department of Public Works Industrial Waste & Stormwater Permits
 URL:
<http://ladpw.org/epd/OpenFileReview/Results.aspx?streetno=14953&streetdr=&streetname=DESMAN&zip=90638>
 File URL: Not Reported
 File Number: 008438-020174
 Status: REM
 Status Description: Removed File. File does not have an active permit.
 Type: I
 Type Description: Industrial Waste File

DATABASE	STATUS	DISTANCE	ELEVATION	MAP ID
County-UST-CA	Listed	0.25 miles N	68 ft	270
SITE NAME			MAPS	ID
HADLEY AUTO TRANSPORT			1, 4	008438-010147-LAC
ADDRESS			CITY	ZIP
14953 DESMAN RD			LA MIRADA	90638
DETAILS				
<p>Source of the list: County of Los Angeles Responsible Agency: Los Angeles Department of Public Works URL: http://ladpw.org/epd/OpenFileReview/Results.aspx?streetno=14953&streetdr=&streetname=DESMAN&zip=90638 File URL: Not Reported File Number: 008438-010147 Status: REM Status Description: Removed File. File does not have an active permit. Type: T Type Description: Underground Storage Tank File</p>				

DATABASE	STATUS	DISTANCE	ELEVATION	MAP ID
CRSP-CA	Listed	0.25 miles N	68 ft	270
SITE NAME			MAPS	ID
HADLEY AUTO TRANSPORT			1, 4	244897
ADDRESS			CITY	ZIP
14953 DESMAN RD E			LA MIRADA	90638

DETAILS

Site Regulated Program Information

Site ID: 244897

Site EI ID: T0603703583

Agency Provided Latitude: 33.881626

Agency Provided Longitude: -118.011983

Program Description: Leaking Underground Storage Tank Cleanup Site

Evaluation Information

: Not Reported

: Violation Information

: Not Reported

: Enforcement Information

: Not Reported

: Chemical Information

: Not Reported

: Coordinate Information

: Not Reported

:

DATABASE	STATUS	DISTANCE	ELEVATION	MAP ID
Hist-CalFID-CA	Listed	0.25 miles N	68 ft	270
SITE NAME			MAPS	ID
HADLEY AUTO TRANSPORT			1, 4	184488
ADDRESS			CITY	ZIP
14953 E. DESMAN RD			LA MIRADA	90638
DETAILS				
Reported Date: 1998				

DATABASE	STATUS	DISTANCE	ELEVATION	MAP ID
Hist-CalFID-CA	Listed	0.25 miles N	68 ft	270
SITE NAME			MAPS	ID
1X PRE-DELIVERY SERVICE			1, 4	7707082
ADDRESS			CITY	ZIP
14953 E. DESMAN RD			LA MIRADA	90638
DETAILS				
Reported Date: 1998				

DATABASE	STATUS	DISTANCE	ELEVATION	MAP ID
Hist-CalFID-CA	Listed	0.25 miles N	68 ft	270
SITE NAME			MAPS	ID
PACIFIC MOTOR TRUCKING			1, 4	4061809
ADDRESS			CITY	ZIP
14953 E. DESMAN RD			LA MIRADA	90638
DETAILS				
Reported Date: 1998				

DATABASE	STATUS	DISTANCE	ELEVATION	MAP ID
Hist-LUSTIS-CA	Listed	0.25 miles N	68 ft	270
SITE NAME			MAPS	ID
HADLEY AUTO TRANSPORT			1, 4	184488
ADDRESS			CITY	ZIP
14953 DESMAN RD E			LA MIRADA	90638
DETAILS				
Reported Date: 1998				

DATABASE	STATUS	DISTANCE	ELEVATION	MAP ID
HIST-R4-CA	Listed	0.25 miles N	68 ft	270
SITE NAME			MAPS	ID
HADLEY AUTO TRANSPORT			1.4	I-10147-UST
ADDRESS			CITY	ZIP
14953 DESMAN RD E			LA MIRADA	90638
DETAILS				
Type: UST Source of the list: Region 4 - Los Angeles Regional Water Quality Control Board CASENO: I-10147 STAFF: Not Reported LEGENDCODE: LC LOCATION COMMUNITY: Not Reported LOCATION XSTREET: TROJEN STATUS: 9 LEADAGENCY: L DISTANCE: 1734 STATE_WELL: 03S11W27G01S DTW: 0 LAT: 33.8821534154 LONG: -118.009988999				

DATABASE	STATUS	DISTANCE	ELEVATION	MAP ID
Hist-Regional-LUST-CA	Listed	0.25 miles N	68 ft	270
SITE NAME			MAPS	ID
HADLEY AUTO TRANSPORT			1.4	184488
ADDRESS			CITY	ZIP
14953 DESMAN RD E			LA MIRADA	90638
DETAILS				
Reported Date: 1998 List: Region #4-UST Leak List Agency: Regional Water Quality Control Board, Region #4				

DATABASE	STATUS	DISTANCE	ELEVATION	MAP ID
LUST-Closed-CA	Completed - Case Closed	0.25 miles N	68 ft	270
SITE NAME			MAPS	ID
HADLEY AUTO TRANSPORT			1,4	T0603703583
ADDRESS			CITY	ZIP
14953 DESMAN RD E			LA MIRADA	90638
DETAILS				
<p>Sites Details</p> <p>URL: http://geotracker.waterboards.ca.gov/profile_report.asp?global_id=T0603703583 Global ID: T0603703583 Case Type: LUST Cleanup Site Status: Completed - Case Closed Status Date: Not Reported CUF Case: NO Lead Agency: LOS ANGELES COUNTY Case Worker: JOA Local Agency: LOS ANGELES COUNTY RB Case Number: I-10147 Loc Case Number: Not Reported File Location: Not Reported Potential Contaminants of Concern: Diesel Potential Media Affected: Soil Site History: Not Reported Begin Date: 1991-11-06 00:00:00 How Discovered: Other Means How Discovered Description: Not Reported Stop Method: Not Reported Stop Method Description: Not Reported Agency Provided Latitude: 33.8816258 Agency Provided Longitude: -118.0119833</p> <p>Regulatory Activities Details</p> <p>More Details Link</p>				

DATABASE	STATUS	DISTANCE	ELEVATION	MAP ID
RCRA-SQG-US	Listed	0.25 miles N	68 ft	270
SITE NAME			MAPS	ID
PACIFIC MOTOR TRUCKING CO			1, 4	CAD981613185
ADDRESS			CITY	ZIP
14953 DESMAN RD			LA MIRADA	90638
DETAILS				
<p>Additional details may be found online using the following link:</p> <p>https://enviro.epa.gov/enviro/rcrainfoquery_3.facility_information?pgm_sys_id=CAD981613185</p> <p>Source Type: Notification Generator Status Universe: SQG Generator Status: Small Quantity Generator Active Site Indicator: H---- Owner Name: JACK COOPER TRANSPORT CO INC In Handler Universes: Y In a Universe: Y Short Term Generator: N Importer Activity: N Mixed Waste Generator: N Transporter Activity: N Transfer Facility: N Recycler Activity: N Onsite Burner Exemption: N Furnace Exemption: N Underground Injection Activity: N Receives Waste From Off-site: N Universal Waste: N Universal Waste Destination Facility: N Used Oil Universe: NNNNNNN Federal Universal Waste: N Active Site Federally Regulated TSDF: ----- Active Site Converter TSDF: ----- Active Site State Regulated TSDF: -----</p> <p>More Details Link</p>				

DATABASE	STATUS	DISTANCE	ELEVATION	MAP ID
AIR-DIST-CA	Listed	0.25 miles N	67 ft	271
SITE NAME			MAPS	ID
FORD MOTOR LAND DEVELOPMENT CORP			1, 4	94732-SC
ADDRESS			CITY	ZIP
14933 DESMAN RD			LA MIRADA	90638
DETAILS				
<p>District: South Coast AQMD Compliance URL: http://www3.aqmd.gov/webappl/fim/prog/novnc.aspx?fac_id=94732 Note: For additional Facility, Equipment, Emissions, Hearing Board or Transporation Plan Information click on different tabs. Facility Id: 94732 County Code: LA County: Los Angeles Facility Status Code: A Facility Status: ACTIVE Number of Employees: 0 Location Zip Code Extension: Not Reported Facility Representative First Name: ERIC J. Facility Representative Last Name: PEARSON Location Area Code: 213 Location Phone Number: 0000000 Location Phone Extension: Not Reported Mailing Address: 1 PARKLANE BLVD STE 1500 Mailing City: DEARBORN Mailing State: MI Mailing Zip Code: 48126 Mailing Zip Code Extension: Not Reported Mailing Area Code: 213 Mailing Phone Number: 0000000 Mailing Phone Extension: Not Reported Mailing Representative First Name: ERIC J. Mailing Representative Last Name: PEARSON</p> <p>More Details Link</p>				

DATABASE	STATUS	DISTANCE	ELEVATION	MAP ID
County-Others-CA	Listed	0.25 miles N	67 ft	271
SITE NAME			MAPS	ID
SEE 016675-022225			1, 4	001060-021641-LAC
ADDRESS			CITY	ZIP
14933 DESMAN RD			LA MIRADA	90638
DETAILS				
<p>Source of the list: County of Los Angeles Responsible Agency: Los Angeles Department of Public Works Industrial Waste & Stormwater Permits URL: http://ladpw.org/epd/OpenFileReview/Results.aspx?streetno=14933&streetdr=&streetname=DESMAN&zip=90638 File URL: Not Reported File Number: 001060-021641 Status: OPEN Status Description: Open File for record purposes. Type: Not Reported Type Description: Not Reported</p>				

DATABASE	STATUS	DISTANCE	ELEVATION	MAP ID
County-Others-CA	Listed	0.25 miles N	67 ft	271
SITE NAME			MAPS	ID
FORD MOTOR CO			1, 4	001060-101111-LAC
ADDRESS			CITY	ZIP
14933 DESMAN RD			LA MIRADA	90638

DETAILS

Source of the list: County of Los Angeles
 Responsible Agency: Los Angeles Department of Public Works Industrial Waste & Stormwater Permits
 URL:
<http://ladpw.org/epd/OpenFileReview/Results.aspx?streetno=14933&streetdr=&streetname=DESMAN&zip=90638>
 File URL:
<http://ladpw.org/epd/OpenFileReview/DMSResults.aspx?fileno=I01111>
 File Number: 001060-I01111
 Status: CLOS
 Status Description: Closed File. File no longer has an active permit.
 Type: I
 Type Description: Industrial Waste File

DATABASE	STATUS	DISTANCE	ELEVATION	MAP ID
County-UST-CA	Listed	0.25 miles N	67 ft	271
SITE NAME			MAPS	ID
L A PREDELIVERY SERVICE CENTER			1, 4	001060-001111-LAC
ADDRESS			CITY	ZIP
14933 DESMAN RD			LA MIRADA	90638

DETAILS

Source of the list: County of Los Angeles
 Responsible Agency: Los Angeles Department of Public Works
 URL:
<http://ladpw.org/epd/OpenFileReview/Results.aspx?streetno=14933&streetdr=&streetname=DESMAN&zip=90638>
 File URL:
<http://ladpw.org/epd/OpenFileReview/DMSResults.aspx?fileno=001111>
 File Number: 001060-001111
 Status: REM
 Status Description: Removed File. File does not have an active permit.
 Type: T
 Type Description: Underground Storage Tank File

DATABASE	STATUS	DISTANCE	ELEVATION	MAP ID
CRSP-CA	Listed	0.25 miles N	67 ft	271
SITE NAME			MAPS	ID
FORD PRE-DELIVERY SERVICE CTR			1, 4	203370
ADDRESS			CITY	ZIP
14933 DESMAN RD E			LA MIRADA	90638
DETAILS				
<p>Site Regulated Program Information Site ID: 203370 Site EI ID: T0603702753 Agency Provided Latitude: 33.881621 Agency Provided Longitude: -118.01269</p> <p>Program Description: Leaking Underground Storage Tank Cleanup Site</p> <p>Evaluation Information : Not Reported : Violation Information : Not Reported : Enforcement Information : Not Reported : Chemical Information : Not Reported : Coordinate Information : Not Reported :</p>				

DATABASE	STATUS	DISTANCE	ELEVATION	MAP ID
Hist-CalFID-CA	Listed	0.25 miles N	67 ft	271
SITE NAME			MAPS	ID
1X PREDELIVERY SERVICE CORP			1, 4	1184753
ADDRESS			CITY	ZIP
14933 E. DESMAN RD			LA MIRADA	906380000
DETAILS				
<p>Reported Date: 1998</p>				

DATABASE	STATUS	DISTANCE	ELEVATION	MAP ID
Hist-CalFID-CA	Listed	0.25 miles N	67 ft	271
SITE NAME			MAPS	ID
FORD PRE-DELIVERY SERVICE CTR			1, 4	6848382
ADDRESS			CITY	ZIP
14933 E. DESMAN RD			LA MIRADA	906380000
DETAILS				
Reported Date: 1998				

DATABASE	STATUS	DISTANCE	ELEVATION	MAP ID
Hist-LUSTIS-CA	Listed	0.25 miles N	67 ft	271
SITE NAME			MAPS	ID
FORD PRE-DELIVERY SERVICE CTR			1, 4	6848382
ADDRESS			CITY	ZIP
14933 DESMAN RD E			LA MIRADA	90638
DETAILS				
Reported Date: 1998				

DATABASE	STATUS	DISTANCE	ELEVATION	MAP ID
HIST-R4-CA	Listed	0.25 miles N	67 ft	271
SITE NAME			MAPS	ID
FORD PRE-DELIVERY SERVICE CTR			1, 4	I-01111-UST
ADDRESS			CITY	ZIP
14933 DESMAN RD E			LA MIRADA	90638

DETAILS

Type: UST
Source of the list: Region 4 - Los Angeles Regional Water Quality Control Board
CASENO: I-01111
STAFF: Not Reported
LEGENDCODE: RC
LOCATION COMMUNITY: Not Reported
LOCATION XSTREET: TROJAN WAY
STATUS: 9
LEADAGENCY: R
DISTANCE: 1603
STATE_WELL: 03S11W27G01S
DTW: 0
LAT: 33.8819592097
LONG: -118.012092567

DATABASE	STATUS	DISTANCE	ELEVATION	MAP ID
Hist-Regional-LUST-CA	Listed	0.25 miles N	67 ft	271
SITE NAME			MAPS	ID
FORD PRE-DELIVERY SERVICE CTR			1, 4	6848382
ADDRESS			CITY	ZIP
14933 DESMAN RD E			LA MIRADA	90638
DETAILS				
Reported Date: 1998 List: Region #4-UST Leak List Agency: Regional Water Quality Control Board, Region #4				

DATABASE	STATUS	DISTANCE	ELEVATION	MAP ID
LUST-Closed-CA	Completed - Case Closed	0.25 miles N	67 ft	271
SITE NAME			MAPS	ID
FORD PRE-DELIVERY SERVICE CTR			1, 4	T0603702753
ADDRESS			CITY	ZIP
14933 DESMAN RD E			LA MIRADA	90638

DETAILS

Sites Details

URL:
http://geotracker.waterboards.ca.gov/profile_report.asp?global_id=T0603702753
 Global ID: T0603702753
 Case Type: LUST Cleanup Site
 Status: Completed - Case Closed
 Status Date: Not Reported
 CUF Case: NO
 Lead Agency: LOS ANGELES RWQCB (REGION 4)
 Case Worker: YR
 Local Agency: LOS ANGELES COUNTY
 RB Case Number: I-01111
 Loc Case Number: Not Reported
 File Location: Not Reported
 Potential Contaminants of Concern: Kerosene
 Potential Media Affected: Aquifer used for drinking water supply
 Site History: Not Reported
 Begin Date: 1986-06-05 00:00:00
 How Discovered: Tank Closure
 How Discovered Description: Not Reported
 Stop Method: Not Reported
 Stop Method Description: Not Reported
 Agency Provided Latitude: 33.8816212
 Agency Provided Longitude: -118.0126905

Regulatory Activities Details

[More Details Link](#)

DATABASE	STATUS	DISTANCE	ELEVATION	MAP ID
RCRA-NON-US	Listed	0.25 miles N	67 ft	271
SITE NAME			MAPS	ID
PREDELIVERY SERVICE CORP			1 , 4	CAD066656778
ADDRESS			CITY	ZIP
14933 E DESMAN RD			LA MIRADA	90638

DETAILS

Additional details may be found online using the following link:

https://enviro.epa.gov/enviro/rcrainfoquery_3.facility_information?pgm_sys_id=CAD066656778

Source Type: Notification

Generator Status Universe: N

Generator Status: Non-Generator

Active Site Indicator: -----

Owner Name: FORD MOTOR LAND DEVELOPMENT

Operator Name: NOT REQUIRED

In Handler Universes: N

In a Universe: N

Short Term Generator: N

Importer Activity: N

Mixed Waste Generator: N

Transporter Activity: N

Transfer Facility: N

Recycler Activity: N

Onsite Burner Exemption: N

Furnace Exemption: N

Underground Injection Activity: N

Receives Waste From Off-site: N

Universal Waste: N

Universal Waste Destination Facility: N

Used Oil Universe: NNNNNNN

Federal Universal Waste: N

Active Site Federally Regulated TSDF: -----

Active Site Converter TSDF: -----

[More Details Link](#)

DATABASE	STATUS	DISTANCE	ELEVATION	MAP ID
CRSP-CA	Listed	0.25 miles N	68 ft	272
SITE NAME			MAPS	ID
TREBOR SHORING RENTALS (LA MIRADA, CA)			1 , 4	362160
ADDRESS			CITY	ZIP
14923 DESMAN RD			LA MIRADA	90638

DETAILS

Site Regulated Program Information

Site ID: 362160

Site EI ID: 10653535

Agency Provided Latitude: 33.881981

Agency Provided Longitude: -118.013268

Program Description: Chemical Storage Facilities

Program Description: Hazardous Waste Generator

Evaluation Information

: Not Reported

: Violation Information

: Not Reported

: Enforcement Information

: Not Reported

: Chemical Information

: Not Reported

: Coordinate Information

Program ID: 10653535

ENV INT Type Code: HMBP

Coordinate Name: Not Reported

Reference Point Type Description: Center of a facility or station.

Agency Provided Latitude: 33.881980

Agency Provided Longitude: -118.013270

[More Details Link](#)

DATABASE	STATUS	DISTANCE	ELEVATION	MAP ID
RCRA-NON-US	Listed	0.25 miles N	68 ft	272
SITE NAME			MAPS	ID
WOUDENBERG ENTERPRISES INC DBA TREBOR SH			1 , 4	CAL000431726
ADDRESS			CITY	ZIP
14923 DESMAN RD			LA MIRADA	90368

DETAILS

Additional details may be found online using the following link:

https://enviro.epa.gov/enviro/rcrainfoquery_3.facility_information?pgm_sys_id=CAL000431726

Source Type: Implementer

Generator Status Universe: N

Generator Status: Non-Generator

NAICS1: SEPTIC TANK AND RELATED SERVICES

Active Site Indicator: H----

Owner Name: WOUTENBERG ENTERPRISES INC

Operator Name: ANTHONY SANARES

In Handler Universes: Y

In a Universe: Y

Short Term Generator: N

Importer Activity: N

Mixed Waste Generator: N

Transporter Activity: Y

Transfer Facility: N

Recycler Activity: N

Onsite Burner Exemption: N

Furnace Exemption: N

Underground Injection Activity: N

Receives Waste From Off-site: N

Universal Waste: N

Universal Waste Destination Facility: Y

Used Oil Universe: NNNNNNN

Federal Universal Waste: N

Active Site Federally Regulated TSDF: -----

[More Details Link](#)

DATABASE	STATUS	DISTANCE	ELEVATION	MAP ID
RCRA-SQG-US	Listed	0.25 miles N	68 ft	272
SITE NAME			MAPS	ID
FORD MOTOR CO			1, 4	CAR000091678
ADDRESS			CITY	ZIP
14923 E DESMAN RD			LA MIRADA	90638

DETAILS

Additional details may be found online using the following link:

https://enviro.epa.gov/enviro/rcrainfoquery_3.facility_information?pgm_sys_id=CAR000091678

Source Type: Notification

Generator Status Universe: SQG

Generator Status: Small Quantity Generator

Active Site Indicator: H----

Owner Name: FORD MOTOR CO

In Handler Universes: Y

In a Universe: Y

Short Term Generator: N

Importer Activity: N

Mixed Waste Generator: N

Transporter Activity: N

Transfer Facility: N

Recycler Activity: N

Onsite Burner Exemption: N

Furnace Exemption: N

Underground Injection Activity: N

Receives Waste From Off-site: N

Universal Waste: N

Universal Waste Destination Facility: N

Used Oil Universe: NNNNNNN

Federal Universal Waste: N

Active Site Federally Regulated TSDF: -----

Active Site Converter TSDF: -----

Active Site State Regulated TSDF: -----

[More Details Link](#)

DATABASE	STATUS	DISTANCE	ELEVATION	MAP ID
CRSP-CA	Listed	0.25 miles S	60 ft	273
SITE NAME			MAPS	ID
TAWA 3600 Regio			1, 4	497794
ADDRESS			CITY	ZIP
3600 REGIO AVENUE			BUENA PARK	90620

DETAILS

Site Regulated Program Information

Site ID: 497794

Site EI ID: 853949

Agency Provided Latitude: 33.869019

Agency Provided Longitude: -118.018681

Program Description: Construction Storm Water

Evaluation Information

: Not Reported

: Violation Information

: Not Reported

: Enforcement Information

: Not Reported

: Chemical Information

: Not Reported

: Coordinate Information

: Not Reported

:

DATABASE	STATUS	DISTANCE	ELEVATION	MAP ID
EGRID-US	Listed	0.27 miles N	63 ft	274
SITE NAME			MAPS	ID
Staples La Mirada, CA			1 , 4	57683
ADDRESS			CITY	ZIP
Not Reported by Agency				

DETAILS

EGrid 2016 Information
 DOE/EIA ORIS plant or facility code: 57683
 Plant operator name: Southern California Edison Co
 Plant operator ID: 17609
 Utility service territory name: SunE WF3-ST Holdings, LLC
 Utility service territory ID: 57007
 Balancing Authority Name: California Independent System Operator
 Balancing Authority Code: CISO
 NERC region acronym: WECC
 eGRID subregion acronym: CAMX
 eGRID subregion name: WECC California
 Plant associated ISO/RTO Territory : CAISO
 Plant FIPS state code: 6
 Plant FIPS county code: 37
 Plant county name: Los Angeles
 Plant latitude: 33.881667
 Plant longitude: -118.0175
 Number of boilers: 0
 Number of generators: Not Reported
 Plant primary fuel: SUN
 Plant primary coal/oil/gas/ other fossil fuel category: SOLAR
 Flag indicating if the plant burned or generated any amount of : Not Reported
 Plant capacity factor: 0.09184
 Plant nameplate capacity (MW): 1.1
 Nonbaseload Factor: Not Reported
 Biogas/ biomass plant adjustment flag: Not Reported
 Combined heat and power (CHP) plant adjustment flag: 1 = Yes: Not Reported

[More Details Link](#)

DATABASE	STATUS	DISTANCE	ELEVATION	MAP ID
LUST-Closed-CA	Completed - Case Closed	0.29 miles NW	60 ft	275
SITE NAME			MAPS	ID
MAJOR TRUCK LINES (FORMER)			1, 4	T0603701538
ADDRESS			CITY	ZIP
14595 INDUSTRY CIR			LA MIRADA	90638

DETAILS

Sites Details

URL:

http://geotracker.waterboards.ca.gov/profile_report.asp?global_id=T0603701538

Global ID: T0603701538

Case Type: LUST Cleanup Site

Status: Completed - Case Closed

Status Date: Not Reported

CUF Case: NO

Lead Agency: LOS ANGELES RWQCB (REGION 4)

Case Worker: YR

Local Agency: LOS ANGELES COUNTY

RB Case Number: 906380098

Loc Case Number: Not Reported

File Location: Not Reported

Potential Contaminants of Concern: * Solvents

Potential Media Affected: Aquifer used for drinking water supply

Site History: Not Reported

Begin Date: 1993-01-25 00:00:00

How Discovered: Subsurface Monitoring

How Discovered Description: Not Reported

Stop Method: Not Reported

Stop Method Description: Not Reported

Agency Provided Latitude: 33.8774763

Agency Provided Longitude: -118.0226337

Regulatory Activities Details

[More Details Link](#)

DATABASE	STATUS	DISTANCE	ELEVATION	MAP ID
SLIC-Closed-CA	Completed - Case Closed	0.29 miles NW	60 ft	275
SITE NAME			MAPS	ID
CUPPLES COMPANY			1 , 4	SL2042W1545
ADDRESS			CITY	ZIP
14595 INDUSTRY CIRCLE			LA MIRADA	

DETAILS

Sites Details

URL:

http://geotracker.waterboards.ca.gov/profile_report.asp?global_id=SL2042W1545

Global ID: SL2042W1545

Case Type: Cleanup Program Site

Status: Completed - Case Closed

Status Date: Not Reported

CUF Case: NO

Lead Agency: LOS ANGELES RWQCB (REGION 4)

Case Worker: PC

Local Agency: Not Reported

RB Case Number: 0798

Loc Case Number: Not Reported

File Location: Regional Board

Potential Contaminants of Concern: Not Reported

Potential Media Affected: Aquifer used for drinking water supply, Sediments, Soil, Soil Vapor, Under Investigation

Site History: The site has been used as a paper bag manufacturing facility and for trucking/warehousing operations. An underground storage tank case was closed by LARWQCB in 1996 for gasoline-related constituents. The groundwater in the eastern portion of the site is impacted by chlorinated solvents, which appear to be coming from an off-site source at the former Western Chemical site (SCP Case 0909).

Begin Date: 1998-04-01 00:00:00

How Discovered: Not Reported

How Discovered Description: Not Reported

Stop Method: Not Reported

Stop Method Description: Not Reported

Agency Provided Latitude: 33.8773992582265

Agency Provided Longitude: -118.020758628845

Regulatory Activities Details

[More Details Link](#)

DATABASE	STATUS	DISTANCE	ELEVATION	MAP ID
CERCLIS-US	Removal Only Site (No Site Assessment Work Needed)	0.3 miles N	64 ft	276
SITE NAME			MAPS	ID
WEBER DISTRIBUTION			1 , 4	CAN000908624
ADDRESS			CITY	ZIP
16509 TROJAN WAY			LA MIRADA	

DETAILS

Facility Information

EPA ID: CAN000908624

Site ID: 908624

REGION: 9

County: LOS ANGELES

Congressional District: Not Reported

Address 2: Not Reported

FIPS Code: 6037

Federal Facility?: N

Type of NPL: Not on the NPL

Non-NPL Status: Removal Only Site (No Site Assessment Work Needed)

Agency Provided Latitude: Not Reported

Agency Provided Longitude: Not Reported

Action Details

ACTION CODE: PJ

ACTION NAME: RP EM REM

SEQ: 1

START (ACTUAL): 10/22/2008 4:00:00 AM

FINISH (ACTUAL): 10/25/2008 4:00:00 AM

QUAL: C

CURRENT ACTION LEAD: EPA Ovrsght

DATABASE	STATUS	DISTANCE	ELEVATION	MAP ID
SWRCY-CA	Listed	0.31 miles N	55 ft	277
SITE NAME			MAPS	ID
Ecology Recycling Services LLC			1 , 4	RC261832.001
ADDRESS			CITY	ZIP
14150 Vine Pl			Cerritos	92054

DETAILS

REG ID: 2425
 Facility County: San Diego
 Website: Not Reported
 Phone Number: (562) 921-9974
 RURAL: N
 OPERATION BEGIN DATE: 10/1/2017
 Aluminum: Not Reported
 Glass: Not Reported
 Plastic: Not Reported
 Bimetal: Not Reported
 Email: Not Reported
 Organization Name: Ecology Recycling Services LLC
 Agency County: Not Reported
 Agency Address: 14150 Vine Pl
 Agency City: Cerritos
 Agency state: CA
 Agency Zip: 90703
 Agency: (562) 921-9974
 Agency Provided Longitude: -117.364929686
 Agency Provided Latitude: 33.2159763589
 Program Mail Address: Not Reported
 Program Mail City: Not Reported
 Program Mail State: Not Reported
 Program Mail Postal Code: Not Reported

DATABASE	STATUS	DISTANCE	ELEVATION	MAP ID
SWRCY-CA	Listed	0.31 miles N	55 ft	277
SITE NAME			MAPS	ID
Ecology Recycling Services LLC			1 , 4	RC262594.001
ADDRESS			CITY	ZIP
14150 Vine Pl			Cerritos	92345

DETAILS

REG ID: 2430
 Facility County: San Bernardino
 Website: Not Reported
 Phone Number: (562) 921-9974
 RURAL: N
 OPERATION BEGIN DATE: 10/1/2017
 Aluminum: Not Reported
 Glass: Not Reported
 Plastic: Not Reported
 Bimetal: Not Reported
 Email: Not Reported
 Organization Name: Ecology Recycling Services LLC
 Agency County: Not Reported
 Agency Address: 14150 Vine Pl
 Agency City: Cerritos
 Agency state: CA
 Agency Zip: 90703
 Agency: (562) 921-9974
 Agency Provided Longitude: -117.279044761
 Agency Provided Latitude: 34.4528971417
 Program Mail Address: Not Reported
 Program Mail City: Not Reported
 Program Mail State: Not Reported
 Program Mail Postal Code: Not Reported

DATABASE	STATUS	DISTANCE	ELEVATION	MAP ID
SWRCY-CA	Listed	0.31 miles N	55 ft	277
SITE NAME			MAPS	ID
Ecology Recycling Services LLC			1 , 4	RC262180.001
ADDRESS			CITY	ZIP
14150 Vine Pl			Cerritos	92570

DETAILS

REG ID: 2427
 Facility County: Riverside
 Website: Not Reported
 Phone Number: (562) 921-9974
 RURAL: Y
 OPERATION BEGIN DATE: 10/1/2017
 Aluminum: Not Reported
 Glass: Not Reported
 Plastic: Not Reported
 Bimetal: Not Reported
 Email: Not Reported
 Organization Name: Ecology Recycling Services LLC
 Agency County: Not Reported
 Agency Address: 14150 Vine Pl
 Agency City: Cerritos
 Agency state: CA
 Agency Zip: 90703
 Agency: (562) 921-9974
 Agency Provided Longitude: -117.255682227
 Agency Provided Latitude: 33.8386219999
 Program Mail Address: Not Reported
 Program Mail City: Not Reported
 Program Mail State: Not Reported
 Program Mail Postal Code: Not Reported

DATABASE	STATUS	DISTANCE	ELEVATION	MAP ID
SWRCY-CA	Listed	0.31 miles N	55 ft	277
SITE NAME			MAPS	ID
Ecology Recycling Services LLC			1 , 4	RC261827.001
ADDRESS			CITY	ZIP
14150 Vine Pl			Cerritos	90280

DETAILS

REG ID: 2424
 Facility County: Los Angeles
 Website: Not Reported
 Phone Number: (562) 921-9974
 RURAL: N
 OPERATION BEGIN DATE: 10/1/2017
 Aluminum: Not Reported
 Glass: Not Reported
 Plastic: Not Reported
 Bimetal: Not Reported
 Email: Not Reported
 Organization Name: Ecology Recycling Services LLC
 Agency County: Not Reported
 Agency Address: 14150 Vine Pl
 Agency City: Cerritos
 Agency state: CA
 Agency Zip: 90703
 Agency: (562) 921-9974
 Agency Provided Longitude: -118.178612455
 Agency Provided Latitude: 33.9485676189
 Program Mail Address: Not Reported
 Program Mail City: Not Reported
 Program Mail State: Not Reported
 Program Mail Postal Code: Not Reported

DATABASE	STATUS	DISTANCE	ELEVATION	MAP ID
SWRCY-CA	Listed	0.31 miles N	55 ft	277
SITE NAME			MAPS	ID
Ecology Recycling Services LLC			1 , 4	RC262799.001
ADDRESS			CITY	ZIP
14150 Vine Pl			Cerritos	90670

DETAILS

REG ID: 2433
 Facility County: Los Angeles
 Website: Not Reported
 Phone Number: (562) 921-9974
 RURAL: N
 OPERATION BEGIN DATE: 10/1/2017
 Aluminum: Not Reported
 Glass: Not Reported
 Plastic: Not Reported
 Bimetal: Not Reported
 Email: Not Reported
 Organization Name: Ecology Recycling Services LLC
 Agency County: Not Reported
 Agency Address: 14150 Vine Pl
 Agency City: Cerritos
 Agency state: CA
 Agency Zip: 90703
 Agency: (562) 921-9974
 Agency Provided Longitude: -118.039440783
 Agency Provided Latitude: 33.9156942438
 Program Mail Address: Not Reported
 Program Mail City: Not Reported
 Program Mail State: Not Reported
 Program Mail Postal Code: Not Reported

DATABASE	STATUS	DISTANCE	ELEVATION	MAP ID
SWRCY-CA	Listed	0.31 miles N	55 ft	277
SITE NAME			MAPS	ID
Ecology Recycling Services LLC			1 , 4	RC262590.001
ADDRESS			CITY	ZIP
14150 Vine Pl			Cerritos	92335

DETAILS

REG ID: 2429
 Facility County: San Bernardino
 Website: Not Reported
 Phone Number: (562) 921-9974
 RURAL: N
 OPERATION BEGIN DATE: 10/1/2017
 Aluminum: Not Reported
 Glass: Not Reported
 Plastic: Not Reported
 Bimetal: Not Reported
 Email: Not Reported
 Organization Name: Ecology Recycling Services LLC
 Agency County: Not Reported
 Agency Address: 14150 Vine Pl
 Agency City: Cerritos
 Agency state: CA
 Agency Zip: 90703
 Agency: (562) 921-9974
 Agency Provided Longitude: -117.49568547
 Agency Provided Latitude: 34.062842177
 Program Mail Address: Not Reported
 Program Mail City: Not Reported
 Program Mail State: Not Reported
 Program Mail Postal Code: Not Reported

DATABASE	STATUS	DISTANCE	ELEVATION	MAP ID
LUST-Closed-CA	Completed - Case Closed	0.31 miles N	54 ft	278
SITE NAME			MAPS	ID
WILLAMETTE INDUSTRIES			1 , 4	T0603703878
ADDRESS			CITY	ZIP
14100 VINE PL			CERRITOS	90703

DETAILS

Sites Details

URL:

http://geotracker.waterboards.ca.gov/profile_report.asp?global_id=T0603703878

Global ID: T0603703878

Case Type: LUST Cleanup Site

Status: Completed - Case Closed

Status Date: Not Reported

CUF Case: NO

Lead Agency: LOS ANGELES RWQCB (REGION 4)

Case Worker: YR

Local Agency: LOS ANGELES COUNTY

RB Case Number: I-11955

Loc Case Number: Not Reported

File Location: Not Reported

Potential Contaminants of Concern: Gasoline

Potential Media Affected: Aquifer used for drinking water supply

Site History: Not Reported

Begin Date: 1990-06-18 00:00:00

How Discovered: Tank Closure

How Discovered Description: Not Reported

Stop Method: Not Reported

Stop Method Description: Not Reported

Agency Provided Latitude: 33.8754974

Agency Provided Longitude: -118.0310753

Regulatory Activities Details

[More Details Link](#)

DATABASE	STATUS	DISTANCE	ELEVATION	MAP ID
County-LUST-Closed-CA	Closed	0.31 miles SE	79 ft	279
SITE NAME			MAPS	ID
NUTRILITE PRODUCTS INC			1 , 4	RO0000953-ORG
ADDRESS			CITY	ZIP
5600 BEACH BLVD			BUENA PARK	90622

DETAILS
<p>County: Orange Record ID: RO0000953 Case ID: 86UT207</p> <p>Case Closed Date: 6/30/1987 Type of Closure: Closure certification issued Status: Not Reported Case Type Code: U Released Substance: Gasoline-Automotive (motor gasoline and additives), leaded & unleaded</p>

DATABASE	STATUS	DISTANCE	ELEVATION	MAP ID
County-LUST-Closed-CA	Closed	0.31 miles S	63 ft	280
SITE NAME			MAPS	ID
KRAFT GENERAL FOODS INC			1 , 4	RO0002577-ORG
ADDRESS			CITY	ZIP
6950 ARTESIA BLVD			BUENA PARK	90621

DETAILS
<p>County: Orange Record ID: RO0002577 Case ID: 93UT066</p> <p>Case Closed Date: 7/15/1997 Type of Closure: Referred to Regional Board Status: Not Reported Case Type Code: O Released Substance: Waste oil/Used oil TCE</p>

DATABASE	STATUS	DISTANCE	ELEVATION	MAP ID
County-LUST-Open-CA	Open	0.31 miles S	63 ft	280
SITE NAME			MAPS	ID
KRAFT USA OPERATIONS			1, 4	RO0000821-ORG
ADDRESS			CITY	ZIP
6950 ARTESIA BLVD			BUENA PARK	90620
DETAILS				
<p>County: Orange Record ID: RO0000821 Case ID: 89UT169</p> <p>Case Closed Date: Not Reported Type of Closure: Not Reported Status: Not Reported Case Type Code: O Released Substance: Diesel fuel oil and additives, Nos.1-D, 2-D, 2-4 Gasoline-Automotive (motor gasoline and additives), leaded & unleaded</p>				

DATABASE	STATUS	DISTANCE	ELEVATION	MAP ID
LUST-Closed-CA	Completed - Case Closed	0.31 miles S	63 ft	280
SITE NAME			MAPS	ID
KRAFT FOODS - WASTE OIL UST			1, 4	T0605901980
ADDRESS			CITY	ZIP
6950 ARTESIA BLVD			BUENA PARK	90621

DETAILS

Sites Details

URL:

http://geotracker.waterboards.ca.gov/profile_report.asp?global_id=T0605901980

Global ID: T0605901980

Case Type: LUST Cleanup Site

Status: Completed - Case Closed

Status Date: Not Reported

CUF Case: NO

Lead Agency: SANTA ANA RWQCB (REGION 8)

Case Worker: MAO

Local Agency: ORANGE COUNTY LOP

RB Case Number: 083002890T

Loc Case Number: 93UT066

File Location: Not Reported

Potential Contaminants of Concern: Waste Oil / Motor / Hydraulic / Lubricating

Potential Media Affected: Aquifer used for drinking water supply

Site History: Not Reported

Begin Date: 1993-07-01 00:00:00

How Discovered: Not Reported

How Discovered Description: Not Reported

Stop Method: Not Reported

Stop Method Description: Not Reported

Agency Provided Latitude: 33.873183392135

Agency Provided Longitude: -118.012613646627

Regulatory Activities Details

[More Details Link](#)

DATABASE	STATUS	DISTANCE	ELEVATION	MAP ID
LUST-Open-CA	Open - Verification Monitoring	0.31 miles S	63 ft	280
SITE NAME			MAPS	ID
KRAFT USA OPERATIONS			1 , 4	T0605900105
ADDRESS			CITY	ZIP
6950 ARTESIA			BUENA PARK	90620

DETAILS

Sites Details

URL:

http://geotracker.waterboards.ca.gov/profile_report.asp?global_id=T0605900105

Global ID: T0605900105

Case Type: LUST Cleanup Site

Status: Open - Verification Monitoring

Status Date: Not Reported

CUF Case: NO

Lead Agency: ORANGE COUNTY LOP

Case Worker: DW

Local Agency: ORANGE COUNTY LOP

RB Case Number: 083000139T

Loc Case Number: 89UT169

File Location: Local Agency

Potential Contaminants of Concern: Diesel, Gasoline

Potential Media Affected: Other Groundwater (uses other than drinking water)

Site History: Please refer to recent Site Documents or Monitoring Reports in GeoTracker for site history. Orange County is not responsible for the accuracy of any professional interpretations provided in reports submitted by consultants for the responsible party.

Begin Date: 1989-09-15 00:00:00

How Discovered: Tank Closure

How Discovered Description: Not Reported

Stop Method: Close and Remove Tank

Stop Method Description: Not Reported

Agency Provided Latitude: 33.8731923

Agency Provided Longitude: -118.0126056

Regulatory Activities Details

[More Details Link](#)

DATABASE	STATUS	DISTANCE	ELEVATION	MAP ID
LUST-Closed-CA	Completed - Case Closed	0.32 miles SE	78 ft	281
SITE NAME			MAPS	ID
NUTRILITE PRODUCTS INC			1 , 4	T0605900058
ADDRESS			CITY	ZIP
5600 BEACH			BUENA PARK	90622

DETAILS

Sites Details

URL:

http://geotracker.waterboards.ca.gov/profile_report.asp?global_id=T0605900058

Global ID: T0605900058

Case Type: LUST Cleanup Site

Status: Completed - Case Closed

Status Date: Not Reported

CUF Case: NO

Lead Agency: ORANGE COUNTY LOP

Case Worker: DB

Local Agency: ORANGE COUNTY LOP

RB Case Number: 083000073T

Loc Case Number: 86UT207

File Location: Local Agency

Potential Contaminants of Concern: Gasoline

Potential Media Affected: Under Investigation

Site History: Not Reported

Begin Date: 1987-06-30 00:00:00

How Discovered: Tank Closure

How Discovered Description: Not Reported

Stop Method: Close and Remove Tank

Stop Method Description: Not Reported

Agency Provided Latitude: 33.8793876

Agency Provided Longitude: -117.9982267

Regulatory Activities Details

[More Details Link](#)

DATABASE	STATUS	DISTANCE	ELEVATION	MAP ID
County-LUST-Closed-CA	Closed	0.33 miles S	52 ft	282
SITE NAME			MAPS	ID
GRIEF BROTHERS			1 , 4	RO0002810-ORG
ADDRESS			CITY	ZIP
5701 FRESCA DR			LA PALMA	90623

DETAILS

County: Orange
Record ID: RO0002810
Case ID: 87UT083

Case Closed Date: 2/17/1989
Type of Closure: Closure certification issued
Status: Not Reported
Case Type Code: O
Released Substance: Diesel fuel oil and additives, Nos.1-D,
2-D, 2-4

DATABASE	STATUS	DISTANCE	ELEVATION	MAP ID
CERCLIS-Archived-US	NFRAP-Site does not qualify for the NPL based on existing information	0.33 miles NW	55 ft	283
SITE NAME			MAPS	ID
MODERN COATINGS			1, 4	CAD070198940
ADDRESS			CITY	ZIP
17301 EDWARDS RD			CERRITOS	90701

DETAILS

Program and Facility Information

EPA ID: CAD070198940
 Site ID: 901549
 REGION: 9
 County: LOS ANGELES
 Street Address 2: Not Reported
 Congressional District: 34
 FIPS Code: 6037
 NPL Status: Not on the NPL
 Federal Facility?: N
 Non NPL Status: NFRAP-Site does not qualify for the NPL based on existing information

Additional Information

START (ACTUAL): 6/1/1984 5:00:00 AM
 FINISH (ACTUAL): 9/1/1984 5:00:00 AM
 ACTION CODE: PA
 ACTION NAME: PA
 SEQ: 1
 QUAL: N
 CURRENT ACTION LEAD: St Perf

START (ACTUAL): 8/1/1980 4:00:00 AM
 FINISH (ACTUAL): 8/1/1980 4:00:00 AM
 ACTION CODE: DS
 ACTION NAME: DISCVRY
 SEQ: 1

[More Details Link](#)

DATABASE	STATUS	DISTANCE	ELEVATION	MAP ID
Eval-Hist-Other-CA	Refer: Other Agency	0.33 miles NW	55 ft	283
SITE NAME			MAPS	ID
RETTAN CORPORATION			1, 4	19280810
ADDRESS			CITY	ZIP
17301 EDWARDS ROAD			CERRITOS	90701

DETAILS

URL:
http://www.envirostor.dtsc.ca.gov/public/profile_report.asp?global_id=19280810
 Envirostor ID: 19280810
 County: LOS ANGELES
 Site Type: Historical
 Site Type Detailed: * Historical
 Acres: Not Reported
 APN: NONE SPECIFIED
 National Priorities List: NO
 Lead Agency: NONE SPECIFIED
 Project Manager: Not Reported
 Supervisor: * Mmonroy
 Division Branch: Cleanup Cypress
 Site Code: Not Reported
 Assembly: 58
 Senate: 32
 Congressional District: 38
 Special Program: * RCRA 3012 - Past Haz Waste Disp Inven Site
 Status: Refer: Other Agency
 Status Date: 1984-04-22 00:00:00
 Past Uses: NONE SPECIFIED
 Restricted Use: NO
 Funding: Not Reported
 Regulatory Agencies Involved: NONE SPECIFIED
 Potential Contamination of Concern: 10062, 10179, 10197, 10198, 10199, 20015
 Confirmed Contamination of Concern: NONE SPECIFIED
 Potential Media Affected: NONE SPECIFIED

[More Details Link](#)

DATABASE	STATUS	DISTANCE	ELEVATION	MAP ID
Historical-CA	Listed	0.33 miles NW	55 ft	283
SITE NAME			MAPS	ID
RETTAN CORPORATION			1, 4	19280810
ADDRESS			CITY	ZIP
17301 EDWARDS ROAD			CERRITOS	90701

DETAILS

URL:
http://www.envirostor.dtsc.ca.gov/public/profile_report.asp?global_id=19280810
 Envirostor ID: 19280810
 County: LOS ANGELES
 Agency Provided Latitude: 33.8744881822286
 Agency Provided Longitude: -118.035057707344
 Program Type: HISTORICAL
 Status: REFER: OTHER AGENCY
 Status Date: 4/22/1984
 Site Code: Not Reported
 CALENVIROSCREEN SCORE: 71-75%

DATABASE	STATUS	DISTANCE	ELEVATION	MAP ID
LUST-Closed-CA	Completed - Case Closed	0.33 miles NW	55 ft	283
SITE NAME			MAPS	ID
AKZO COATINGS			1, 4	T0603701583
ADDRESS			CITY	ZIP
17301 EDWARDS RD S			CERRITOS	90703

DETAILS

Sites Details

URL:
http://geotracker.waterboards.ca.gov/profile_report.asp?global_id=T0603701583
 Global ID: T0603701583
 Case Type: LUST Cleanup Site
 Status: Completed - Case Closed
 Status Date: Not Reported
 CUF Case: NO
 Lead Agency: LOS ANGELES RWQCB (REGION 4)
 Case Worker: YR
 Local Agency: LOS ANGELES COUNTY
 RB Case Number: 907010116
 Loc Case Number: Not Reported
 File Location: Not Reported
 Potential Contaminants of Concern: * Solvents
 Potential Media Affected: Aquifer used for drinking water supply
 Site History: Not Reported
 Begin Date: 1988-01-01 00:00:00
 How Discovered: Subsurface Monitoring
 How Discovered Description: Not Reported
 Stop Method: Not Reported
 Stop Method Description: Not Reported
 Agency Provided Latitude: 33.8744889
 Agency Provided Longitude: -118.035056

Regulatory Activities Details

[More Details Link](#)

DATABASE	STATUS	DISTANCE	ELEVATION	MAP ID
LUST-Closed-CA	Completed - Case Closed	0.33 miles N	66 ft	284
SITE NAME			MAPS	ID
TUFTEX INDUSTRIES INC.			1 , 4	T0603705169
ADDRESS			CITY	ZIP
16400 TROJAN WAY			LA MIRADA	90638

DETAILS

Sites Details

URL:

http://geotracker.waterboards.ca.gov/profile_report.asp?global_id=T0603705169

Global ID: T0603705169

Case Type: LUST Cleanup Site

Status: Completed - Case Closed

Status Date: Not Reported

CUF Case: NO

Lead Agency: LOS ANGELES COUNTY

Case Worker: JOA

Local Agency: LOS ANGELES COUNTY

RB Case Number: R-12897

Loc Case Number: Not Reported

File Location: Not Reported

Potential Contaminants of Concern: Aviation

Potential Media Affected: Soil

Site History: Not Reported

Begin Date: 1996-08-13 00:00:00

How Discovered: Not Reported

How Discovered Description: Not Reported

Stop Method: Not Reported

Stop Method Description: Not Reported

Agency Provided Latitude: 33.8828559

Agency Provided Longitude: -118.014867

Regulatory Activities Details

[More Details Link](#)

DATABASE	STATUS	DISTANCE	ELEVATION	MAP ID
LUST-Closed-CA	Completed - Case Closed	0.35 miles SE	69 ft	285
SITE NAME			MAPS	ID
TOSCO - 76 #5599			1, 4	T0605900322
ADDRESS			CITY	ZIP
7250 ARTESIA			BUENA PARK	90620

DETAILS

Sites Details

URL:

http://geotracker.waterboards.ca.gov/profile_report.asp?global_id=T0605900322

Global ID: T0605900322

Case Type: LUST Cleanup Site

Status: Completed - Case Closed

Status Date: Not Reported

CUF Case: NO

Lead Agency: ORANGE COUNTY LOP

Case Worker: DB

Local Agency: ORANGE COUNTY LOP

RB Case Number: 083000404T

Loc Case Number: 87UT182

File Location: Local Agency

Potential Contaminants of Concern: Gasoline

Potential Media Affected: Other Groundwater (uses other than drinking water)

Site History: Please refer to recent Site Documents or Monitoring Reports in GeoTracker for site history. Orange County is not responsible for the accuracy of any professional interpretations provided in reports submitted by consultants for the responsible party.

Begin Date: 1987-08-19 00:00:00

How Discovered: Tank Closure

How Discovered Description: Not Reported

Stop Method: Close and Replace Tank

Stop Method Description: Not Reported

Agency Provided Latitude: 33.873299663

Agency Provided Longitude: -118.006295496

Regulatory Activities Details

[More Details Link](#)

DATABASE	STATUS	DISTANCE	ELEVATION	MAP ID
Controls-CA	CERTIFIED O&M - LAND USE RESTRICTIONS ONLY	0.36 miles NW	65 ft	286
SITE NAME			MAPS	ID
HAYES-LEMMERZ INTERNATIONAL, INC.			1 , 4	71002668
ADDRESS			CITY	ZIP
14500 FIRESTONE BOULEVARD			LA MIRADA	90638

DETAILS

URL1:
http://www.envirostor.dtsc.ca.gov/public/profile_report.asp?global_id=71002668&starttab=landuserestrictions
 Envirostor ID: 71002668
 County: 11/20/2017
 Area: PROJECT WIDE
 Sub-Area: Not Reported
 Site Type: TIERED PERMIT
 Date Completed: Not Reported

DATABASE	STATUS	DISTANCE	ELEVATION	MAP ID
SML-CA	Listed	0.36 miles NW	65 ft	286
SITE NAME			MAPS	ID
HAYES LEMMERZ INTERNATIONAL CA INC			1 , 4	SD0000437
ADDRESS			CITY	ZIP
14500 FIRESTONE BLVD			LA MIRADA	90638

DETAILS

Site ID: SD0000437
 Case ID: RO0001438
 Status: Not Reported
 FMD ID: Not Reported
 Abated: Not Reported
 Abated Date: Not Reported
 File: Not Reported
 Assigned To: Not Reported

DATABASE	STATUS	DISTANCE	ELEVATION	MAP ID
County-LUST-Closed-CA	Closed	0.36 miles SE	69 ft	287
SITE NAME			MAPS	ID
TOSCO - 76 #5599			1 , 4	RO0002960-ORG
ADDRESS			CITY	ZIP
7250 ARTESIA BLVD			BUENA PARK	90620

DETAILS

County: Orange
Record ID: RO0002960
Case ID: 87UT182

Case Closed Date: 6/30/2011
Type of Closure: Not Reported
Status: Not Reported
Case Type Code: O
Released Substance: Gasoline-Automotive (motor gasoline and additives), leaded & unleaded

DATABASE	STATUS	DISTANCE	ELEVATION	MAP ID
LUST-Closed-CA	Completed - Case Closed	0.36 miles N	58 ft	288
SITE NAME			MAPS	ID
SOUTHERN WINE & SPIRITS			1, 4	T0603704341
ADDRESS			CITY	ZIP
17101 VALLEY VIEW AVE S			CERRITOS	90703

DETAILS

Sites Details

URL:

http://geotracker.waterboards.ca.gov/profile_report.asp?global_id=T0603704341

Global ID: T0603704341

Case Type: LUST Cleanup Site

Status: Completed - Case Closed

Status Date: Not Reported

CUF Case: NO

Lead Agency: LOS ANGELES COUNTY

Case Worker: JOA

Local Agency: LOS ANGELES COUNTY

RB Case Number: I-15675

Loc Case Number: Not Reported

File Location: Not Reported

Potential Contaminants of Concern: Diesel

Potential Media Affected: Soil

Site History: Not Reported

Begin Date: 1990-08-22 00:00:00

How Discovered: Tank Closure

How Discovered Description: Not Reported

Stop Method: Not Reported

Stop Method Description: Not Reported

Agency Provided Latitude: 33.87641

Agency Provided Longitude: -118.030066

Regulatory Activities Details

[More Details Link](#)

DATABASE	STATUS	DISTANCE	ELEVATION	MAP ID
LUST-Closed-CA	Completed - Case Closed	0.36 miles N	58 ft	288
SITE NAME			MAPS	ID
SOUTHERN WINE & SPIRITS			1, 4	T0603746418
ADDRESS			CITY	ZIP
17101 VALLEY VIEW AVE. S			CERRITOS	90703

DETAILS

Sites Details

URL:

http://geotracker.waterboards.ca.gov/profile_report.asp?global_id=T0603746418

Global ID: T0603746418

Case Type: LUST Cleanup Site

Status: Completed - Case Closed

Status Date: Not Reported

CUF Case: NO

Lead Agency: LOS ANGELES RWQCB (REGION 4)

Case Worker: JFL

Local Agency: LOS ANGELES COUNTY

RB Case Number: I-15675A

Loc Case Number: 014880-015675

File Location: Regional Board

Potential Contaminants of Concern: Diesel, Waste Oil / Motor / Hydraulic / Lubricating

Potential Media Affected: Aquifer used for drinking water supply

Site History: Not Reported

Begin Date: 2006-05-01 00:00:00

How Discovered: Tank Closure

How Discovered Description: Not Reported

Stop Method: Close and Remove Tank

Stop Method Description: Not Reported

Agency Provided Latitude: 33.876

Agency Provided Longitude: -118.0305

Regulatory Activities Details

[More Details Link](#)

DATABASE	STATUS	DISTANCE	ELEVATION	MAP ID
County-LUST-Closed-CA	Closed	0.36 miles SE	54 ft	289
SITE NAME			MAPS	ID
ORCHID PAPER			1 , 4	RO0001067-ORG
ADDRESS			CITY	ZIP
5911 FRESCA DR			LA PALMA	90623

DETAILS

County: Orange
Record ID: RO0001067
Case ID: 86UT215

Case Closed Date: 2/20/1987
Type of Closure: Closure certification issued
Status: Not Reported
Case Type Code: S
Released Substance: Waste oil/Used oil

DATABASE	STATUS	DISTANCE	ELEVATION	MAP ID
LUST-Closed-CA	Completed - Case Closed	0.36 miles SE	53 ft	290
SITE NAME			MAPS	ID
SPICER PAPER COMPANY			1 , 4	T0605901830
ADDRESS			CITY	ZIP
6600 VALLEY VIEW			BUENA PARK	90620

DETAILS

Sites Details

URL:

http://geotracker.waterboards.ca.gov/profile_report.asp?global_id=T0605901830

Global ID: T0605901830

Case Type: LUST Cleanup Site

Status: Completed - Case Closed

Status Date: Not Reported

CUF Case: NO

Lead Agency: ORANGE COUNTY LOP

Case Worker: DB

Local Agency: ORANGE COUNTY LOP

RB Case Number: 083002629T

Loc Case Number: 95UT015

File Location: Local Agency

Potential Contaminants of Concern: Gasoline

Potential Media Affected: Other Groundwater (uses other than drinking water)

Site History: Not Reported

Begin Date: 1995-01-26 00:00:00

How Discovered: Tank Closure

How Discovered Description: Not Reported

Stop Method: Close and Remove Tank

Stop Method Description: Not Reported

Agency Provided Latitude: 33.865167

Agency Provided Longitude: -118.027148

Regulatory Activities Details

[More Details Link](#)

DATABASE	STATUS	DISTANCE	ELEVATION	MAP ID
County-LUST-Closed-CA	Closed	0.37 miles S	60 ft	291
SITE NAME			MAPS	ID
TRIPLE A CONTAINER			1 , 4	RO0000769-ORG
ADDRESS			CITY	ZIP
6491 CABALLERO BLVD			BUENA PARK	90620

DETAILS
<p>County: Orange Record ID: RO0000769 Case ID: 92UT136</p> <p>Case Closed Date: 7/3/1996 Type of Closure: Closure certification issued Status: Not Reported Case Type Code: S Released Substance: Diesel fuel oil and additives, Nos.1-D, 2-D, 2-4</p>

DATABASE	STATUS	DISTANCE	ELEVATION	MAP ID
County-LUST-Closed-CA	Closed	0.38 miles S	56 ft	292
SITE NAME			MAPS	ID
PEPSI-COLA BOTTLING GROUP			1 , 4	RO0002093-ORG
ADDRESS			CITY	ZIP
6261 S CABALLERO BLVD			BUENA PARK	90620
DETAILS				
<p>County: Orange Record ID: RO0002093 Case ID: 87UT245</p> <p>Case Closed Date: 10/29/2004 Type of Closure: Closure certification issued Status: Not Reported Case Type Code: O Released Substance: Diesel fuel oil and additives, Nos.1-D, 2-D, 2-4 Gasoline-Automotive (motor gasoline and additives), leaded & unleaded</p>				

DATABASE	STATUS	DISTANCE	ELEVATION	MAP ID
LUST-Closed-CA	Completed - Case Closed	0.38 miles S	56 ft	292
SITE NAME			MAPS	ID
PEPSI-COLA BOTTLING GROUP			1, 4	T0605900577
ADDRESS			CITY	ZIP
6261 CABALLERO			BUENA PARK	90620
DETAILS				
<p>Sites Details</p> <p>URL: http://geotracker.waterboards.ca.gov/profile_report.asp?global_id=T0605900577 Global ID: T0605900577 Case Type: LUST Cleanup Site Status: Completed - Case Closed Status Date: Not Reported CUF Case: NO Lead Agency: ORANGE COUNTY LOP Case Worker: DB Local Agency: ORANGE COUNTY LOP RB Case Number: 083000728T Loc Case Number: 87UT245 File Location: Local Agency Potential Contaminants of Concern: Diesel, Gasoline Potential Media Affected: Other Groundwater (uses other than drinking water) Site History: Not Reported Begin Date: 1987-11-19 00:00:00 How Discovered: Tank Closure How Discovered Description: Not Reported Stop Method: Close and Remove Tank Stop Method Description: Not Reported Agency Provided Latitude: 33.8663585 Agency Provided Longitude: -118.0237818</p> <p>Regulatory Activities Details</p> <p>More Details Link</p>				

DATABASE	STATUS	DISTANCE	ELEVATION	MAP ID
LUST-Closed-CA	Completed - Case Closed	0.38 miles S	50 ft	293
SITE NAME			MAPS	ID
GRIEF BROTHERS			1, 4	T0605900056
ADDRESS			CITY	ZIP
5701 FRESCA			LA PALMA	90623
DETAILS				
<p>Sites Details</p> <p>URL: http://geotracker.waterboards.ca.gov/profile_report.asp?global_id=T0605900056 Global ID: T0605900056 Case Type: LUST Cleanup Site Status: Completed - Case Closed Status Date: Not Reported CUF Case: NO Lead Agency: ORANGE COUNTY LOP Case Worker: TE Local Agency: ORANGE COUNTY LOP RB Case Number: 083000071T Loc Case Number: 87UT083 File Location: Local Agency Potential Contaminants of Concern: Diesel Potential Media Affected: Other Groundwater (uses other than drinking water) Site History: Not Reported Begin Date: 1986-10-31 00:00:00 How Discovered: Tank Closure How Discovered Description: Not Reported Stop Method: Close and Remove Tank Stop Method Description: Not Reported Agency Provided Latitude: 33.863282 Agency Provided Longitude: -118.033639</p> <p>Regulatory Activities Details</p> <p>More Details Link</p>				

DATABASE	STATUS	DISTANCE	ELEVATION	MAP ID
Controls-CA	ACTIVE	0.38 miles SE	70 ft	294
SITE NAME			MAPS	ID
BUENA PARK NABISCO SITE			1, 4	60002101
ADDRESS			CITY	ZIP
7301 ARTESIA BOULEVARD			BUENA PARK	90621
DETAILS				
<p>URL1: http://www.envirostor.dtsc.ca.gov/public/profile_report.asp?global_id=60002101&starttab=landuserestrictions Envirostor ID: 60002101 County: 7/19/2016 Area: PROJECT WIDE Sub-Area: Not Reported Site Type: VOLUNTARY CLEANUP Date Completed: Not Reported</p>				

DATABASE	STATUS	DISTANCE	ELEVATION	MAP ID
VCP-Active-CA	Active	0.38 miles SE	70 ft	294
SITE NAME			MAPS	ID
Buena Park Nabisco Site			1, 4	60002101
ADDRESS			CITY	ZIP
7301 Artesia Boulevard			Buena Park	90621

DETAILS

URL:
http://www.envirostor.dtsc.ca.gov/public/profile_report.asp?global_id=60002101
 Envirostor ID: 60002101
 County: ORANGE
 Site Type: Voluntary Cleanup
 Site Type Detailed: Voluntary Cleanup
 Acres: 14.5
 APN: NONE SPECIFIED
 National Priorities List: NO
 Lead Agency: SMBRP
 Project Manager: Anantaramam Peddada
 Supervisor: Robert Senga
 Division Branch: Cleanup Cypress
 Site Code: Not Reported
 Assembly: 65
 Senate: 32
 Congressional District: 39
 Special Program: Voluntary Cleanup Program
 Status: Active
 Status Date: 2014-09-19 00:00:00
 Past Uses: AGRICULTURAL - ORCHARD, AGRICULTURAL - ROW CROPS, MANUFACTURING - OTHER, OIL FIELD
 Restricted Use: YES
 Funding: Responsible Party
 Regulatory Agencies Involved: SMBRP
 Potential Contamination of Concern: 30001, 30008, 30013, 30024, 30025, 3002502, 30001, 30013, 30024, 30025, 3002502, 30189
 Confirmed Contamination of Concern: 30001,30008,30013,30024,30025,3002502,, ,30001,30013,30024,30025,30189,3002502
 Potential Media Affected: SOIL, SOIL

[More Details Link](#)

DATABASE	STATUS	DISTANCE	ELEVATION	MAP ID
LUST-Closed-CA	Completed - Case Closed	0.39 miles NW	64 ft	295
SITE NAME			MAPS	ID
WESTERN WHEEL CORPORATION			1 , 4	T0603702657
ADDRESS			CITY	ZIP
14500 FIRESTONE BLVD E			LA MIRADA	90638

DETAILS

Sites Details

URL:

http://geotracker.waterboards.ca.gov/profile_report.asp?global_id=T0603702657

Global ID: T0603702657

Case Type: LUST Cleanup Site

Status: Completed - Case Closed

Status Date: Not Reported

CUF Case: NO

Lead Agency: LOS ANGELES RWQCB (REGION 4)

Case Worker: YR

Local Agency: LOS ANGELES COUNTY

RB Case Number: I-00037

Loc Case Number: Not Reported

File Location: Not Reported

Potential Contaminants of Concern: Gasoline

Potential Media Affected: Aquifer used for drinking water supply

Site History: Not Reported

Begin Date: 1988-09-12 00:00:00

How Discovered: Other Means

How Discovered Description: Not Reported

Stop Method: Not Reported

Stop Method Description: Not Reported

Agency Provided Latitude: 33.8815913

Agency Provided Longitude: -118.0249692

Regulatory Activities Details

[More Details Link](#)

DATABASE	STATUS	DISTANCE	ELEVATION	MAP ID
LUST-Closed-CA	Completed - Case Closed	0.4 miles SE	52 ft	296
SITE NAME			MAPS	ID
ORCHID PAPER			1 , 4	T0605900240
ADDRESS			CITY	ZIP
5911 FRESCA			LA PALMA	90623

DETAILS

Sites Details

URL:

http://geotracker.waterboards.ca.gov/profile_report.asp?global_id=T0605900240

Global ID: T0605900240

Case Type: LUST Cleanup Site

Status: Completed - Case Closed

Status Date: Not Reported

CUF Case: NO

Lead Agency: ORANGE COUNTY LOP

Case Worker: TE

Local Agency: ORANGE COUNTY LOP

RB Case Number: 083000305T

Loc Case Number: 86UT215

File Location: Local Agency

Potential Contaminants of Concern: Waste Oil / Motor / Hydraulic / Lubricating

Potential Media Affected: Soil

Site History: Not Reported

Begin Date: 1987-02-20 00:00:00

How Discovered: Tank Closure

How Discovered Description: Not Reported

Stop Method: Close and Remove Tank

Stop Method Description: Not Reported

Agency Provided Latitude: 33.8627028

Agency Provided Longitude: -118.0302169

Regulatory Activities Details

[More Details Link](#)

DATABASE	STATUS	DISTANCE	ELEVATION	MAP ID
LUST-Closed-CA	Completed - Case Closed	0.4 miles S	57 ft	297
SITE NAME			MAPS	ID
TRIPLE A CONTAINER			1 , 4	T0605900333
ADDRESS			CITY	ZIP
6491 CABALLERO			BUENA PARK	90620

DETAILS

Sites Details

URL:

http://geotracker.waterboards.ca.gov/profile_report.asp?global_id=T0605900333

Global ID: T0605900333

Case Type: LUST Cleanup Site

Status: Completed - Case Closed

Status Date: Not Reported

CUF Case: NO

Lead Agency: ORANGE COUNTY LOP

Case Worker: DB

Local Agency: ORANGE COUNTY LOP

RB Case Number: 083000415T

Loc Case Number: 92UT136

File Location: Local Agency

Potential Contaminants of Concern: Diesel

Potential Media Affected: Soil

Site History: Not Reported

Begin Date: 1992-11-09 00:00:00

How Discovered: Tank Closure

How Discovered Description: Not Reported

Stop Method: Close and Remove Tank

Stop Method Description: Not Reported

Agency Provided Latitude: 33.8663885

Agency Provided Longitude: -118.0201627

Regulatory Activities Details

[More Details Link](#)

DATABASE	STATUS	DISTANCE	ELEVATION	MAP ID
SLIC-Closed-CA	Completed - Case Closed	0.42 miles N	70 ft	298
SITE NAME			MAPS	ID
CHEVRON - NORTHAM PIPELINE PARCEL 1			1, 4	SLT4310098
ADDRESS			CITY	ZIP
16301 TROJAN WY			LA MIRADA	90638

DETAILS

Sites Details

URL:

http://geotracker.waterboards.ca.gov/profile_report.asp?global_id=SLT4310098

Global ID: SLT4310098

Case Type: Cleanup Program Site

Status: Completed - Case Closed

Status Date: Not Reported

CUF Case: NO

Lead Agency: LOS ANGELES RWQCB (REGION 4)

Case Worker: AMT

Local Agency: Not Reported

RB Case Number: 0170B

Loc Case Number: Not Reported

File Location: Not Reported

Potential Contaminants of Concern: Not Reported

Potential Media Affected: Not Reported

Site History: Not Reported

Begin Date: 1999-02-11 00:00:00

How Discovered: Not Reported

How Discovered Description: Not Reported

Stop Method: Not Reported

Stop Method Description: Not Reported

Agency Provided Latitude: 33.885689

Agency Provided Longitude: -118.014864

Regulatory Activities Details

[More Details Link](#)

DATABASE	STATUS	DISTANCE	ELEVATION	MAP ID
SLIC-Open-CA	Open - Site Assessment	0.42 miles N	70 ft	298
SITE NAME			MAPS	ID
CHEVRON - NORTHAM STATION			1 , 4	SL376432466
ADDRESS			CITY	ZIP
16301 TROJAN WY			LA MIRADA	90638

DETAILS

Sites Details

URL:

http://geotracker.waterboards.ca.gov/profile_report.asp?global_id=SL376432466

Global ID: SL376432466

Case Type: Cleanup Program Site

Status: Open - Site Assessment

Status Date: Not Reported

CUF Case: NO

Lead Agency: LOS ANGELES COUNTY

Case Worker: Not Reported

Local Agency: Not Reported

RB Case Number: Not Reported

Loc Case Number: Not Reported

File Location: Not Reported

Potential Contaminants of Concern: Not Reported

Potential Media Affected: Not Reported

Site History: Not Reported

Begin Date: 1997-06-05 00:00:00

How Discovered: Not Reported

How Discovered Description: Not Reported

Stop Method: Not Reported

Stop Method Description: Not Reported

Agency Provided Latitude: 33.885689

Agency Provided Longitude: -118.014864

Regulatory Activities Details

[More Details Link](#)

DATABASE	STATUS	DISTANCE	ELEVATION	MAP ID
SML-CA	Listed	0.42 miles N	70 ft	298
SITE NAME			MAPS	ID
NORTHAM PIPELINE STATION			1 , 4	SD0010288
ADDRESS			CITY	ZIP
16301 TROJAN WAY			LA MIRADA	90638

DETAILS				
Site ID: SD0010288 Case ID: RO0010288 Status: Not Reported FMD ID: Not Reported Abated: Y Abated Date: 6/17/1991 File: Not Reported Assigned To: Kim Clark				

DATABASE	STATUS	DISTANCE	ELEVATION	MAP ID
SML-CA	Listed	0.42 miles N	70 ft	298
SITE NAME			MAPS	ID
CHEVRON NORTHAM STATION - CENTER PORTION			1, 4	SD0000535
ADDRESS			CITY	ZIP
16301 TROJAN WAY			LA MIRADA	90638

DETAILS				
Site ID: SD0000535 Case ID: RO0001535 Status: Not Reported FMD ID: 13-912 Abated: N Abated Date: Not Reported File: Not Reported Assigned To: Kim Clark				

DATABASE	STATUS	DISTANCE	ELEVATION	MAP ID
County-LUST-Closed-CA	Closed	0.42 miles S	59 ft	299
SITE NAME			MAPS	ID
SPICER PAPER COMPANY			1, 4	RO0001289-ORG
ADDRESS			CITY	ZIP
6600 VALLEY VIEW ST			BUENA PARK	90620

DETAILS

County: Orange
Record ID: RO0001289
Case ID: 95UT015

Case Closed Date: 6/16/1997
Type of Closure: Closure certification issued
Status: Not Reported
Case Type Code: O
Released Substance: Gasoline-Automotive (motor gasoline and additives), leaded & unleaded

DATABASE	STATUS	DISTANCE	ELEVATION	MAP ID
LUST-Closed-CA	Completed - Case Closed	0.42 miles NW	56 ft	300
SITE NAME			MAPS	ID
ARROWHEAD SYRUP SALES			1, 4	T0603701584
ADDRESS			CITY	ZIP
17108 EDWARDS RD			CERRITOS	90701

DETAILS

Sites Details

URL:

http://geotracker.waterboards.ca.gov/profile_report.asp?global_id=T0603701584

Global ID: T0603701584

Case Type: LUST Cleanup Site

Status: Completed - Case Closed

Status Date: Not Reported

CUF Case: YES

Lead Agency: LOS ANGELES RWQCB (REGION 4)

Case Worker: Not Reported

Local Agency: LOS ANGELES COUNTY

RB Case Number: 907010152

Loc Case Number: Not Reported

File Location: Not Reported

Potential Contaminants of Concern: Gasoline

Potential Media Affected: Aquifer used for drinking water supply

Site History: Not Reported

Begin Date: 1988-07-10 00:00:00

How Discovered: Not Reported

How Discovered Description: Not Reported

Stop Method: Not Reported

Stop Method Description: Not Reported

Agency Provided Latitude: 33.875588

Agency Provided Longitude: -118.033877

Regulatory Activities Details

[More Details Link](#)

DATABASE	STATUS	DISTANCE	ELEVATION	MAP ID
County-LUST-Closed-CA	Closed	0.43 miles SE	77 ft	301
SITE NAME			MAPS	ID
ANAHEIM GENERAL HOSPITAL- BUENA PARK			1 , 4	RO0002602-ORG
ADDRESS			CITY	ZIP
5742 BEACH BLVD			BUENA PARK	90621

DETAILS

County: Orange
Record ID: RO0002602
Case ID: 99UT061

Case Closed Date: 12/6/2001
Type of Closure: Closure certification issued
Status: Not Reported
Case Type Code: U
Released Substance: Gasoline-Automotive (motor gasoline and additives), leaded & unleaded

DATABASE	STATUS	DISTANCE	ELEVATION	MAP ID
LUST-Closed-CA	Completed - Case Closed	0.43 miles SE	77 ft	301
SITE NAME			MAPS	ID
ANAHEIM GENERAL HOSPITAL- BUENA PARK			1 , 4	T0605902345
ADDRESS			CITY	ZIP
5742 BEACH			BUENA PARK	90621

DETAILS

Sites Details

URL:

http://geotracker.waterboards.ca.gov/profile_report.asp?global_id=T0605902345

Global ID: T0605902345

Case Type: LUST Cleanup Site

Status: Completed - Case Closed

Status Date: Not Reported

CUF Case: YES

Lead Agency: ORANGE COUNTY LOP

Case Worker: DB

Local Agency: ORANGE COUNTY LOP

RB Case Number: 083003611T

Loc Case Number: 99UT061

File Location: Local Agency

Potential Contaminants of Concern: Gasoline

Potential Media Affected: Under Investigation

Site History: Not Reported

Begin Date: 1999-12-08 00:00:00

How Discovered: Tank Closure

How Discovered Description: Not Reported

Stop Method: Close and Remove Tank

Stop Method Description: Not Reported

Agency Provided Latitude: 33.876423

Agency Provided Longitude: -117.997891

Regulatory Activities Details

[More Details Link](#)

DATABASE	STATUS	DISTANCE	ELEVATION	MAP ID
LUST-Closed-CA	Completed - Case Closed	0.44 miles N	61 ft	302
SITE NAME			MAPS	ID
Beven-Herron, Inc.			1 , 4	T10000001876
ADDRESS			CITY	ZIP
14511 East Industry Circle			La Mirada	90638-5814

DETAILS

Sites Details

URL:

http://geotracker.waterboards.ca.gov/profile_report.asp?global_id=T10000001876

Global ID: T10000001876

Case Type: LUST Cleanup Site

Status: Completed - Case Closed

Status Date: Not Reported

CUF Case: NO

Lead Agency: LOS ANGELES RWQCB (REGION 4)

Case Worker: JFL

Local Agency: LOS ANGELES COUNTY

RB Case Number: R-11751

Loc Case Number: 008461-011751

File Location: Regional Board

Potential Contaminants of Concern: Diesel, Gasoline

Potential Media Affected: Soil

Site History: Not Reported

Begin Date: 2009-08-27 00:00:00

How Discovered: Tank Closure

How Discovered Description: Not Reported

Stop Method: Close and Remove Tank

Stop Method Description: Not Reported

Agency Provided Latitude: 33.8788133003022

Agency Provided Longitude: -118.024980425835

Regulatory Activities Details

[More Details Link](#)

DATABASE	STATUS	DISTANCE	ELEVATION	MAP ID
SLIC-Open-CA	Open - Site Assessment	0.45 miles NW	68 ft	303
SITE NAME			MAPS	ID
H. B. FULLER COMPANY			1 , 4	SLT43664662
ADDRESS			CITY	ZIP
16421 PHOEBE AVE			LA MIRADA	90638

DETAILS

Sites Details

URL:

http://geotracker.waterboards.ca.gov/profile_report.asp?global_id=SLT43664662

Global ID: SLT43664662

Case Type: Cleanup Program Site

Status: Open - Site Assessment

Status Date: Not Reported

CUF Case: NO

Lead Agency: LOS ANGELES RWQCB (REGION 4)

Case Worker: NLA

Local Agency: Not Reported

RB Case Number: 1008

Loc Case Number: Not Reported

File Location: Regional Board

Potential Contaminants of Concern: Tetrachloroethylene (PCE), Trichloroethylene (TCE)

Potential Media Affected: Indoor Air, Aquifer used for drinking water supply, Sediments, Soil, Soil Vapor

Site History: The site consists of a single-story industrial building on approximately 1.46 acres of land. The current site building was constructed in 1964 and H.B. Fuller was the only tenant from 1964 through March 2000. The facility was used to produce solvent- and water-based adhesives from 1960 to 1990 and was used for adhesive storage and adhesive laboratory testing from 1990 to March 2000. This site has been occupied by TEC Specialty Products, Inc. (a H.B. Fuller Company) since approximately 2002. The northern portion of the property is paved with concrete and was previously used for storage, including drums. Most of the southern portion of the property is unpaved and is exposed with dirt and grass. A railroad track extends along the western edge of the Site with a loading dock at the southwestern corner of the building. An above-ground storage tank (AST) farm contained eight ASTs for the storage of polyvinyl acetate emulsion, plasticizer, and 1,1,1-trichloroethane. Two of the ASTs remain, but are reportedly empty and not in use. Secondary containment did not exist around the tanks until after 1983. Water-based adhesives were produced in mixers set in a former mezzanine located within a production area near the northern wall of the building. Solvent-based adhesives were produced near the ASTs in an area outside of the northwestern corner of the building. Wastewater produced during production and cleaning operations was discharged to a clarifier located at the east-end of the mezzanine, near the northern wall of the building. TEC Specialty Products, Inc. currently produces and handles tile adhesives, which involve the mixing of dry goods onsite, such as mortar and dyes. In addition, some epoxy products were observed to be stored at the facility in 5-gallon buckets. Chlorinated solvents have been detected in soil, soil gas, and groundwater samples beneath the site. Investigations are underway to evaluate their full extent.

Begin Date: 2000-12-19 00:00:00

How Discovered: Not Reported

How Discovered Description: Not Reported

Stop Method: Not Reported

Stop Method Description: Not Reported

Agency Provided Latitude: 33.882497

Agency Provided Longitude: -118.021959

Regulatory Activities Details

[More Details Link](#)

DATABASE	STATUS	DISTANCE	ELEVATION	MAP ID
LUST-Closed-CA	Completed - Case Closed	0.47 miles S	49 ft	304
SITE NAME			MAPS	ID
STEWART WALKER CO			1 , 4	T0605900532
ADDRESS			CITY	ZIP
6892 MARLIN			LA PALMA	90623

DETAILS

Sites Details

URL:

http://geotracker.waterboards.ca.gov/profile_report.asp?global_id=T0605900532

Global ID: T0605900532

Case Type: LUST Cleanup Site

Status: Completed - Case Closed

Status Date: Not Reported

CUF Case: YES

Lead Agency: ORANGE COUNTY LOP

Case Worker: TE

Local Agency: ORANGE COUNTY LOP

RB Case Number: 083000672T

Loc Case Number: 88UT205

File Location: Local Agency

Potential Contaminants of Concern: Diesel

Potential Media Affected: Other Groundwater (uses other than drinking water)

Site History: Not Reported

Begin Date: 1988-12-28 00:00:00

How Discovered: Tank Closure

How Discovered Description: Not Reported

Stop Method: Close and Remove Tank

Stop Method Description: Not Reported

Agency Provided Latitude: 33.860683

Agency Provided Longitude: -118.034002

Regulatory Activities Details

[More Details Link](#)

DATABASE	STATUS	DISTANCE	ELEVATION	MAP ID
LUST-Closed-CA	Completed - Case Closed	0.47 miles S	49 ft	304
SITE NAME			MAPS	ID
STEWART WALKER CO			1 , 4	T0605985144
ADDRESS			CITY	ZIP
6892 MARLIN			LA PALMA	90623

DETAILS

Sites Details

URL:

http://geotracker.waterboards.ca.gov/profile_report.asp?global_id=T0605985144

Global ID: T0605985144

Case Type: LUST Cleanup Site

Status: Completed - Case Closed

Status Date: Not Reported

CUF Case: NO

Lead Agency: ORANGE COUNTY LOP

Case Worker: TE

Local Agency: ORANGE COUNTY LOP

RB Case Number: Not Reported

Loc Case Number: 87UT175

File Location: Local Agency

Potential Contaminants of Concern: Diesel

Potential Media Affected: Under Investigation

Site History: Not Reported

Begin Date: 1987-08-06 00:00:00

How Discovered: Tank Closure

How Discovered Description: Not Reported

Stop Method: Close and Remove Tank

Stop Method Description: Not Reported

Agency Provided Latitude: 33.860775

Agency Provided Longitude: -118.034043

Regulatory Activities Details

[More Details Link](#)

DATABASE	STATUS	DISTANCE	ELEVATION	MAP ID
SLIC-Open-CA	Open - Site Assessment	0.47 miles SE	56 ft	305
SITE NAME			MAPS	ID
J C PENNEY COMPANY DISTRIBUTION FACILITY			1 , 4	SL208473902
ADDRESS			CITY	ZIP
6800 VALLEY VIEW			BUENA PARK	90620

DETAILS

Sites Details

URL:

http://geotracker.waterboards.ca.gov/profile_report.asp?global_id=SL208473902

Global ID: SL208473902

Case Type: Cleanup Program Site

Status: Open - Site Assessment

Status Date: Not Reported

CUF Case: NO

Lead Agency: SANTA ANA RWQCB (REGION 8)

Case Worker: CAN

Local Agency: Not Reported

RB Case Number: 2084700

Loc Case Number: Not Reported

File Location: Regional Board

Potential Contaminants of Concern: Other Chlorinated Hydrocarbons, Trichloroethylene (TCE), Vinyl chloride

Potential Media Affected: Other Groundwater (uses other than drinking water)

Site History: In 1999, soil and groundwater samples collected in the vicinity of the former clarifier, 500-gallon diesel UST and a 300 gallon diesel UST. Volatile organic compounds (VOC) were detected in the groundwater near the former clarifier. In 2000, 12 groundwater monitoring wells were installed. The highest concentrations of trichloroethene (TCE) (12 mg/l) and cis1,2-dichloroethene (c12DCE) (12 mg/l) were detected in water samples from well MW-6A located 10 feet west of the former clarifier. Additional investigation was conducted in 2001 soil gas, soil samples and groundwater samples were collected using a CPT rig. In 2001 a multi-phase high vacuum extraction test was conducted to assess the technologies feasibility for cleaning up the site. The clarifier was removed just prior to conducting the test. In February 2004, chemical oxidation using potassium permanganate was initiated to remediated the groundwater. Additional injections were conducted in 2008.

Begin Date: 2000-04-01 00:00:00

How Discovered: * RPR

How Discovered Description: Not Reported

Stop Method: Not Reported

Stop Method Description: Not Reported

Agency Provided Latitude: 33.8602106502466

Agency Provided Longitude: -118.025562465191

Regulatory Activities Details

[More Details Link](#)

DATABASE	STATUS	DISTANCE	ELEVATION	MAP ID
County-SWF-CA	Listed	0.47 miles S	58 ft	306
SITE NAME			MAPS	ID
Caballero Yard - LVT Op.			1 , 4	173
ADDRESS			CITY	ZIP
6490 Caballero Blvd.				90620

DETAILS

LONGITUDE: -118.0203
 LATITUDE: 33.86551
 COUNTY: Orange
 COUNTYID: 30
 Responsible Agency: San Diego Geographic Information Source
 SWIS No: 30-AB-0430-ORG
 OPERATOR: City of Buena Park
 PLACENAME: Buena Park
 ENFORAGENT: County of Orange
 Reg Status: Notification
 Site ID: 10884
 OWNER: City of Buena Park
 CATEGORY: Transfer/Processing
 ACTIVITY: Limited Volume Transfer Operation
 Operation Status: Active
 Unit ID: 11349
 Unit No: 1

DATABASE	STATUS	DISTANCE	ELEVATION	MAP ID
SWIS-CA	Listed	0.47 miles S	58 ft	306
SITE NAME			MAPS	ID
Caballero Yard - LVT Op.			1 , 4	30-AB-0430
ADDRESS			CITY	ZIP
6490 Caballero Blvd.			Buena Park	

DETAILS

Facility and Operator Information

URL:

<http://www2.calrecycle.ca.gov/SWFacilities/Directory/30-AB-0430/Detail/>

SWIS Number: 30-AB-0430

Agency Provided Latitude: 33.86551

Agency Provided Longitude: -118.0203

GIS Source: Map

County: Orange

Operator: City of Buena Park

Operator Phone Number: 7145623500

Operator Address: Not Reported

Operator City: Buena Park

Operator State: CA

Operator Zip: 90620

Land Use Name: Industrial,Commercial

Permit Date: 5/27/2008

Permit Status: Notification

Owner Information

Owner Name: City of Buena Park

Owner Phone Number: 7145623500

Owner Address1: Not Reported

Owner Address2: 6650 Beach Blvd.

Owner City: Buena Park

Owner State: CA

Owner Zip: 90620

[More Details Link](#)

DATABASE	STATUS	DISTANCE	ELEVATION	MAP ID
SWLF-US	Listed	0.47 miles S	58 ft	306
SITE NAME			MAPS	ID
CABALLERO YARD - LVT OP.			1, 4	6461
ADDRESS			CITY	ZIP
6490 CABALLERO BLVD.			BUENA PARK	90620

DETAILS

Website: Not Reported
 Facility ID: 6461
 Facility Object ID: 315
 FRS Registry ID: Not Reported
 Permit Number: 30-AB-0430
 County FIPS Code: 06059
 Facility County: ORANGE
 Facility Country: USA
 Facility Address 2: Not Reported
 Facility Type: TRANSFER - Facility temporarily accepts and transports Municipal and/or Construction and Demolition wastes, non-hazardous.
 Facility Phone Number: (714) 562-3500
 Name of Owner: CITY OF BUENA PARK
 NAICS Code: 562111
 NAICS Description: WASTE TRANSFER STATIONS, NONHAZARDOUS SOLID
 Operational Status: OPEN
 Permit Expiration Date: Not Reported
 Date Closed: Not Reported
 Original Source to Identify Geospatial Location:
<http://www.calrecycle.ca.gov/swfacilities/directory/Search.aspx>
 Date ORNL Accessed the Source: 03/08/2018
 Last Date Location was Verified: 2018-03-08T00:00:00.000Z
 Collection Method: IMAGERY/OTHER - Best available imagery in conjunction with OS research used to place entity.
 Agency Provided Latitude: 33.86534022
 Agency Provided Longitude: -118.020431799999

DATABASE	STATUS	DISTANCE	ELEVATION	MAP ID
LUST-Closed-CA	Completed - Case Closed	0.48 miles N	61 ft	307
SITE NAME			MAPS	ID
CATALINA FURNITURE			1 , 4	T0603704125
ADDRESS			CITY	ZIP
16930 VALLEY VIEW AVE			LA MIRADA	90638

DETAILS

Sites Details

URL:

http://geotracker.waterboards.ca.gov/profile_report.asp?global_id=T0603704125

Global ID: T0603704125

Case Type: LUST Cleanup Site

Status: Completed - Case Closed

Status Date: Not Reported

CUF Case: YES

Lead Agency: LOS ANGELES COUNTY

Case Worker: JOA

Local Agency: LOS ANGELES COUNTY

RB Case Number: I-13982

Loc Case Number: Not Reported

File Location: Not Reported

Potential Contaminants of Concern: Gasoline

Potential Media Affected: Soil

Site History: Not Reported

Begin Date: 1990-02-05 00:00:00

How Discovered: Not Reported

How Discovered Description: Not Reported

Stop Method: Not Reported

Stop Method Description: Not Reported

Agency Provided Latitude: 33.878036

Agency Provided Longitude: -118.027483

Regulatory Activities Details

[More Details Link](#)

DATABASE	STATUS	DISTANCE	ELEVATION	MAP ID
SLIC-Closed-CA	Completed - Case Closed	0.5 miles NW	59 ft	308
SITE NAME			MAPS	ID
A-1 CLUTCH FACILITY (FORMER)			1 , 4	SL2042P1542
ADDRESS			CITY	ZIP
13821 STRUIKMAN RD			CERRITOS	

DETAILS

Sites Details

URL:

http://geotracker.waterboards.ca.gov/profile_report.asp?global_id=SL2042P1542

Global ID: SL2042P1542

Case Type: Cleanup Program Site

Status: Completed - Case Closed

Status Date: Not Reported

CUF Case: NO

Lead Agency: LOS ANGELES RWQCB (REGION 4)

Case Worker: Not Reported

Local Agency: Not Reported

RB Case Number: 0751

Loc Case Number: Not Reported

File Location: Not Reported

Potential Contaminants of Concern: Not Reported

Potential Media Affected: Not Reported

Site History: Not Reported

Begin Date: 1998-03-01 00:00:00

How Discovered: Not Reported

How Discovered Description: Not Reported

Stop Method: Not Reported

Stop Method Description: Not Reported

Agency Provided Latitude: 33.8751378

Agency Provided Longitude: -118.0365

Regulatory Activities Details

[More Details Link](#)

DATABASE	STATUS	DISTANCE	ELEVATION	MAP ID
Response-CA	ACTIVE	0.84 miles NE	147 ft	309
SITE NAME			MAPS	ID
NEW FASHION DRY CLEANERS			1 , 4	60001918
ADDRESS			CITY	ZIP
4548 BEACH BOULEVARD			BUENA PARK	90621

DETAILS

URL:
http://www.envirostor.dtsc.ca.gov/public/profile_report.asp?global_id=60001918
 Envirostor ID: 60001918
 Program Type: STATE RESPONSE
 Cleanup Status: ACTIVE
 Status Date: 5/28/2013
 CAL Enviro Screen Score: 56-60%
 County: ORANGE
 Site Code: 401649
 Agency Provided Latitude: 33.8951491
 Agency Provided Longitude: -117.987385

DATABASE	STATUS	DISTANCE	ELEVATION	MAP ID
State-Response-Active-CA	Active	0.84 miles NE	147 ft	309
SITE NAME			MAPS	ID
New Fashion Dry Cleaners			1, 4	60001918
ADDRESS			CITY	ZIP
4548 Beach Boulevard			Buena Park	90621

DETAILS

URL:
http://www.envirostor.dtsc.ca.gov/public/profile_report.asp?global_id=60001918
 Envirostor ID: 60001918
 County: ORANGE
 Site Type: State Response
 Site Type Detailed: State Response or NPL
 Acres: 0.15
 APN: NONE SPECIFIED
 National Priorities List: NO
 Lead Agency: SMBRP
 Project Manager: Gregory Shaffer
 Supervisor: Eileen Mananian
 Division Branch: Cleanup Cypress
 Site Code: Not Reported
 Assembly: 65
 Senate: 29
 Congressional District: 39
 Special Program: Not Reported
 Status: Active
 Status Date: 2013-05-28 00:00:00
 Past Uses: DRY CLEANING
 Restricted Use: NO
 Funding: Responsible Party
 Regulatory Agencies Involved: SMBRP
 Potential Contamination of Concern: 30022, 30027
 Confirmed Contamination of Concern: 30022,30027
 Potential Media Affected: OTH, SOIL, SV

[More Details Link](#)

DATABASE	STATUS	DISTANCE	ELEVATION	MAP ID
MethaneLF-CA	Closed	1.73 miles SW	N/A	A1
SITE NAME			MAPS	ID
Louis Curtis CO.			7	149
ADDRESS			CITY	ZIP
18600 Linda Circle			La Palma	

DETAILS				
Site Number: 2158 Inactive (1-True, 0-False): 1 Operator Name: Unknown Operator Phone: Not Reported Description: Unknown Status: Closed				

DATABASE	STATUS	DISTANCE	ELEVATION	MAP ID
LA-LF-CA	Listed	1.73 miles SW	N/A	A2
SITE NAME			MAPS	ID
Louis Curtis CO.			7	387
ADDRESS			CITY	ZIP
Not Reported by Agency				
DETAILS				
No Details Available				

RECORDS SOURCES SEARCHED

ABREVIATION	DATABASE FULLNAME	DATABASE CATEGORY	DATABASE DETAILS LINK	TOTAL LISTINGS
Air-CA	Air Permits with Emissions	ERS Supplemental Govt Sources	Click Here	9
AIR-DIST-CA	Air Pollution Control District	ERS Supplemental Govt Sources	Click Here	119
ALLFACS-IL	All Facilities	ERS Supplemental Govt Sources	Click Here	3
AST-CA	Historical Aboveground Storage Tanks	State/Tribal UST	Click Here	5
AST-CRSP-CA	Aboveground Storage Tanks	State/Tribal UST	Click Here	7
BF-MOA-CA	Brownfield MOA Sites (aka Considered Brownfield Sites, SWRCB MOA, Brownfield Memorandum of Agreement)	State/Tribal Brownfield	Click Here	None Found
BF-Tribal-US	Historical Tribal Brownfields	Federal Brownfield	Click Here	None Found
BF-US	Brownfields Sites	Federal Brownfields	Click Here	None Found
BioFuel-US	Bio Diesel Fuel	ERS Supplemental Govt Sources	Click Here	None Found
BZ-HazWaste-CA	Border Zone or Hazardous Waste Property	State/Tribal ASTM Other Med	Click Here	None Found
CAF-CA	Confined Animal Facilities	ERS Supplemental Govt Sources	Click Here	None Found
CDL-CA	Clandestine Drug Labs	ERS Supplemental Govt Sources	Click Here	2
CDL-US	National Clandestine Drug Lab Register	ERS Supplemental Govt Sources	Click Here	None Found
CERCLIS-Archived-US	CERCLIS sites that have been archived	Federal CERCLIS NFRAP	Click Here	5
CERCLIS-US	Comprehensive Environmental Response, Compensation, and Liability Information System	Federal CERCLIS	Click Here	1
CERS-CA	California Environmental Reporting System (CERS)	State/Tribal ASTM Other Med	Click Here	36
CHMIRS-CA	California Hazardous Material Incident Report System	Emergency Release Reports	Click Here	6
CHWF-CA	Commercial Offsite Hazardous Waste Facilities	ERS Supplemental Govt Sources	Click Here	None Found
City-AST-CA	Underground Storage Tanks	State/Tribal UST	Click Here	None Found
City-CUPA-CA	Certified Unified Program Agency	State/Tribal ASTM Other Med	Click Here	None Found

ABREVIATION	DATABASE FULLNAME	DATABASE CATEGORY	DATABASE DETAILS LINK	TOTAL LISTINGS
City-Others-CA	Hazardous Material Facilities	State/Tribal ASTM Other Med	Click Here	None Found
City-UST-CA	City Agency Underground Storage Tanks	State/Tribal UST	Click Here	None Found
Cleaners-CA	Cleaners	ERS Supplemental Govt Sources	Click Here	6
Coal-Ash-Dams-US	Coal Ash Contaminated Sites and Hazard Dams	ERS Supplemental Govt Sources	Click Here	None Found
Controls-CA	California sites with Deed Restrictions or other Controls	State/Tribal Inst/Eng Controls	Click Here	2
Controls-RCRA-US	RCRA Institutional and Engineering Controls Summary (aka Federal RCRA with Controls)	Federal Institutional/Engineering Controls	Click Here	None Found
Controls-US	US CERCLA Sites with Controls (aka US IC/EC, Institutional/Engineering List Controls, Land Use Controls)	Federal Institutional/Engineering Controls	Click Here	None Found
CorAct-Closed-CA	Corrective Action Sites	State/Tribal ASTM Other Low	Click Here	None Found
CorAct-Open-CA	Corrective Action Sites	State/Tribal ASTM Other High	Click Here	1
CorAct-Other-CA	Corrective Action Sites	State/Tribal ASTM Other Low	Click Here	None Found
CORTESE-CA	Cortese Hazardous Waste & Substances Sites List	State/Tribal ASTM Other Med	Click Here	None Found
County-AST-CA	Aboveground Storage Tanks	State/Tribal UST	Click Here	1
County-BI-CA	Business Inventory	ERS Supplemental Govt Sources	Click Here	None Found
County-Hist-CA	Historic Environmental County Listings	State/Tribal ASTM Other Med	Click Here	None Found
County-LUST-CA	County Agency Leaking Underground Storage Tanks	State/Tribal LUST	Click Here	None Found
County-LUST-Closed-CA	County Agency Leaking Underground Storage Tanks, Closed Cases	State/Tribal LUST	Click Here	22
County-LUST-Open-CA	County Agency Leaking Underground Storage Tanks, Open Cases	State/Tribal LUST	Click Here	2
County-Others-CA	Environmental Related Databases	State/Tribal ASTM Other Med	Click Here	249
County-SLIC-Closed-CA	County SLIC Sites	Emergency Release Reports	Click Here	None Found

ABREVIATION	DATABASE FULLNAME	DATABASE CATEGORY	DATABASE DETAILS LINK	TOTAL LISTINGS
County-SLIC-Open-CA	County SLIC Sites	Emergency Release Reports	Click Here	None Found
County-SML-CA	County Site Mitigation Unit List	State/Tribal ASTM Other Med	Click Here	None Found
County-SWF-CA	County Solid Waste Facilities	State/Tribal Landfill/Solid Waste	Click Here	1
County-UST-CA	County Agency Underground Storage Tanks	State/Tribal UST	Click Here	18
CRSP-CA	Cal EPA Regulated Site Portal	State/Tribal ASTM Other Med	Click Here	130
CUPA-CA	Certified Unified Program Agency	State/Tribal ASTM Other Med	Click Here	None Found
Dams-CA	California Dams	ERS Supplemental Govt Sources	Click Here	None Found
Debris-US	Historical Debris Sites	Federal Solid Waste	Click Here	None Found
Deed-CA	Deed Restrictions/Land Use Restrictions	State/Tribal Inst/Eng Controls	Click Here	None Found
Delisted-NPL-US	Delisted NPL Sites	Federal Delisted NPL	Click Here	None Found
DPR-CA	Pesticide Regulation Licenses	ERS Supplemental Govt Sources	Click Here	None Found
DryCleaners-CA	Dry Cleaner Facilities	ERS Supplemental Govt Sources	Click Here	14
EGRID-US	Emissions & Generation Resource Facilities	ERS Supplemental Govt Sources	Click Here	1
ENF-CA	Enforcement Actions Data	State/Tribal ASTM Other Med	Click Here	16
ENF-SMARTS-CA	Storm Water Enforcement Actions	State/Tribal ASTM Other Med	Click Here	74
ENF-Wastewater-CA	Wastewater Enforcement Actions	State/Tribal ASTM Other Med	Click Here	6
EPA-Watch-List-US	Historical EPA Watch List	ERS Supplemental Govt Sources	Click Here	None Found
ERNS-US	Emergency Response Notification System	Federal ERNS	Click Here	None Found
Eval-Hist-Active-CA	EnviroStor Evaluation History Sites	State/Tribal ASTM Other	Click Here	None Found
Eval-Hist-NFA-CA	EnviroStor Database Evaluation History NFA Sites	State/Tribal ASTM Other	Click Here	None Found

ABREVIATION	DATABASE FULLNAME	DATABASE CATEGORY	DATABASE DETAILS LINK	TOTAL LISTINGS
Eval-Hist-Other-CA	EnviroStor Database Evaluation History NFA Sites	State/Tribal ASTM Other	Click Here	6
FA-HW-CA	Financial Assurance, Hazardous Waste	ERS Supplemental Govt Sources	Click Here	None Found
FA-HW-US	Financial Assurance, Hazardous Waste	ERS Supplemental Govt Sources	Click Here	None Found
FA-SWF-CA	Financial Assurance, Solid Waste Facilities	ERS Supplemental Govt Sources	Click Here	None Found
FEMA-UST-US	Historical FEMA Underground Storage Tanks	Federal UST	Click Here	None Found
FRS-US	Facility Registry Index (FINDS)	ERS Supplemental Govt Sources	Click Here	27
FTTS-ENF-US	Historical FIFRA/TSCA Tracking System (FTTS) Enforcement Actions	Federal ASTM Other	Click Here	2
FTTS-INSP-US	Historical FIFRA/TSCA Tracking System (FTTS) Inspections	ERS Supplemental Govt Sources	Click Here	None Found
FUDS-US	Formerly Used Defense Sites	ERS Supplemental Govt Sources	Click Here	None Found
FUSRAP-US	Formerly Utilized Sites Remedial Action Program Sites	ERS Supplemental Govt Sources	Click Here	None Found
Haulers-CA	Registered Waste Tire Haulers Listing	ERS Supplemental Govt Sources	Click Here	None Found
HazWaste-CA	Hazardous Waste Facilities	State/Tribal ASTM Other Med	Click Here	1
Hist-AFS2-US	Historical Air Facility System for Clean Air Act stationary sources	ERS Supplemental Govt Sources	Click Here	2
Hist-AFS-US	Historical Air Facility System for Clean Air Act stationary sources	ERS Supplemental Govt Sources	Click Here	2
Hist-Agriculture	Historical Ranches/Farms, Livestock/Agriculture	ERS Exclusive Historic Sources	Click Here	None Found
Hist-AST-CA	Historical Aboveground Storage Tanks	ERS Supplemental Govt Sources	Click Here	1
Hist-Auto Dealers	Historical Auto and Truck Dealers	ERS Exclusive Historic Sources	Click Here	5
Hist-Auto Repair	Historical Automotive Repair	ERS Exclusive Historic Sources	Click Here	2
Hist-AWS-CA	Historical Annual Workplan Sites	ERS Supplemental Govt Sources	Click Here	None Found
Hist-CA	Previously Listed California Sites	ERS Supplemental Govt Sources	Click Here	50
Hist-CalFID-CA	Historical Facility Inventory Database	ERS Supplemental Govt Sources	Click Here	63

ABREVIATION	DATABASE FULLNAME	DATABASE CATEGORY	DATABASE DETAILS LINK	TOTAL LISTINGS
Hist-CALSITES-CA	Historical Calsites Database	ERS Supplemental Govt Sources	Click Here	5
Hist-CERCLIS-NFRAP-US	Historical CERCLIS-NFRAP	ERS Supplemental Govt Sources	Click Here	None Found
Hist-CERCLIS-US	Historical CERCLIS Sites	ERS Supplemental Govt Sources	Click Here	None Found
Hist-Chemical Manufacturing	Historical Manufacturing and Distribution of Chemicals, Gases, and/or Solids	ERS Exclusive Historic Sources	Click Here	2
Hist-Chemical-Storage	Historical Chemical/Hazardous Use Storage	ERS Exclusive Historic Sources	Click Here	None Found
Hist-City-UST-CA	Historical Underground Storage Tanks	ERS Supplemental Govt Sources	Click Here	6
Hist-Cleaners	Historical Laundry, Cleaners, and Dry Cleaning Services	ERS Exclusive Historic Sources	Click Here	4
Hist-Controls-CA	Historical Restricted Use Sites	State/Tribal Inst/Eng Controls	Click Here	None Found
Hist-Convenience	Historical Convenience Store with Possible Gas	ERS Exclusive Historic Sources	Click Here	None Found
Hist-Cort-CA	Historical Cortese list	State/Tribal ASTM Other Med	Click Here	None Found
Hist-Deed-CA	Historical Deed Restriction Properties	ERS Supplemental Govt Sources	Click Here	None Found
Hist-Disposal-Recycle	Historical Hazardous Disposal/Recycle and Dumps/Waste	ERS Exclusive Historic Sources	Click Here	None Found
Hist-DTG-CA	Depth to Groundwater	ERS Supplemental Govt Sources	Click Here	4
Hist-Dumps-US	Historical Dumps Inventory of 1985	Federal Solid Waste	Click Here	None Found
Hist-ERNS-US	Historical Emergency Response Notification System (ERNS)	ERS Supplemental Govt Sources	Click Here	None Found
Hist-FIFRA-US	Historical Case Administration Data from National Compliance Database (Federal Insecticide, Fungicide, and Rodenticide Act)	ERS Supplemental Govt Sources	Click Here	3
Hist-FINDS-US	Historical Facility Index System	ERS Supplemental Govt Sources	Click Here	13
Hist-Food-Processors	Historical Food Processing Manufacturers	ERS Exclusive Historic Sources	Click Here	None Found
Hist-Gun-Ranges	Historical Gun Ranges/Clubs	ERS Exclusive Historic Sources	Click Here	None Found

ABREVIATION	DATABASE FULLNAME	DATABASE CATEGORY	DATABASE DETAILS LINK	TOTAL LISTINGS
Hist-HWS-CA	Historical Cortese List-Hazardous Waste Substance Site List	ERS Supplemental Govt Sources	Click Here	9
Hist-LUSTIS-CA	Historical Lust Information System (LUSTIS)	ERS Supplemental Govt Sources	Click Here	24
Hist-Machine Shop	Historical Machine Shops, Welding, Machine Repair	ERS Exclusive Historic Sources	Click Here	1
Hist-Manufacturing	Historical Sources US: Manufacturing	ERS Exclusive Historic Sources	Click Here	4
Hist-Metal Plating	Historical Metal Plating	ERS Exclusive Historic Sources	Click Here	None Found
Hist-Mining	Historical Mining Operations	ERS Exclusive Historic Sources	Click Here	None Found
HIST-MLTS-US	Historical Material Licensing Tracking System	ERS Supplemental Govt Sources	Click Here	None Found
Hist-Mortuaries	Historical Crematories/Mortuaries	ERS Exclusive Historic Sources	Click Here	None Found
HIST-MTBE-CA	Historical Sites With MTBE (Methyl Tertiary-Butyl Ether) Contamination	ERS Supplemental Govt Sources	Click Here	None Found
Hist-NPL-US	Historical National Priority List	ERS Supplemental Govt Sources	Click Here	None Found
Hist-Oil-Gas	Historical Oil and Gas Well Related Facilities	ERS Exclusive Historic Sources	Click Here	None Found
Hist-OilGas-Refiners	Historical Oil/Gas Refiners/Manufacturers/Plants	ERS Exclusive Historic Sources	Click Here	None Found
Hist-Orange-County-LF-CA	Historical Orange County Landfills	ERS Supplemental Govt Sources	Click Here	None Found
Historical-CA	Historical Sites	ERS Supplemental Govt Sources	Click Here	6
Hist-Other	Historical Environmental Facilities	ERS Exclusive Historic Sources	Click Here	None Found
Hist-Paint-Stores	Historical Paint Stores	ERS Exclusive Historic Sources	Click Here	None Found
Hist-Petroleum	Historical Petroleum Refining/ Manufacturing/ Chemicals	ERS Exclusive Historic Sources	Click Here	None Found
Hist-Post-Offices	Historical Post Offices	ERS Exclusive Historic Sources	Click Here	None Found
Hist-Printers	Historical Printers and Publishers	ERS Exclusive Historic Sources	Click Here	9
Hist-Prop65-CA	Historical Prop 65 Sites	ERS Supplemental Govt Sources	Click Here	None Found

ABREVIATION	DATABASE FULLNAME	DATABASE CATEGORY	DATABASE DETAILS LINK	TOTAL LISTINGS
HIST-R4-CA	Historical sites	State/Tribal ASTM Other Med	Click Here	20
Hist-RCRIS-US	Historical EPA's Resource Conservation and Recovery Act	ERS Supplemental Govt Sources	Click Here	None Found
Hist-Regional-LUST-CA	Historical Leaking Underground Storage Tanks	ERS Supplemental Govt Sources	Click Here	10
Hist-Regional-Other-CA	Historical Toxic Lists, Site Mitigation, and Groundwater Cleanup Program	ERS Supplemental Govt Sources	Click Here	9
Hist-Regional-SLIC-CA	Historical Spills and Leak Sites	ERS Supplemental Govt Sources	Click Here	5
Hist-Regional-Spills-CA	Historical Industrial Cleanup Sites	ERS Supplemental Govt Sources	Click Here	None Found
Hist-Regional-SWLF-CA	Historical County Landfills and Transfer Stations	ERS Supplemental Govt Sources	Click Here	None Found
Hist-Regional-UST-CA	Historical Underground Storage Tanks	ERS Supplemental Govt Sources	Click Here	12
Hist-Rental	Historical Rental Equipment & Yards	ERS Exclusive Historic Sources	Click Here	None Found
Hist-RV-Dealers	Historical Trailer and Recreational Vehicle Dealers	ERS Exclusive Historic Sources	Click Here	None Found
Hist-Salvage	Historical Vehicle Salvage Yards or Wreckers	ERS Exclusive Historic Sources	Click Here	None Found
Hist-SCL-CA	Historical California Cerclis Sites	ERS Supplemental Govt Sources	Click Here	3
Hist-Service Stations	Historical Service Stations/Vehicle Fueling	ERS Exclusive Historic Sources	Click Here	14
HIST-SLIC-CV-CLOSED-CA	Historical Central Valley Spills and Leak Sites	Emergency Release Reports	Click Here	None Found
HIST-SLIC-CV-OPEN-CA	Historical Central Valley Spills and Leak Sites	Emergency Release Reports	Click Here	None Found
Hist-Steel-Metals	Historical Steel Mills/Manufacturers/Foundries/Smelters	ERS Exclusive Historic Sources	Click Here	1
Hist-SWIS-CA	Historical Solid Waste Information System (SWIS)	ERS Supplemental Govt Sources	Click Here	None Found
Hist-Textile	Historical Textile Mills/Manufacturers	ERS Exclusive Historic Sources	Click Here	None Found
Hist-ToxicPits-CA	Historical Toxic Pits Cleanup Facilities	ERS Supplemental Govt Sources	Click Here	None Found

ABREVIATION	DATABASE FULLNAME	DATABASE CATEGORY	DATABASE DETAILS LINK	TOTAL LISTINGS
Hist-Transportation	Historical Transportation Facilities	ERS Exclusive Historic Sources	Click Here	1
Hist-TRIS-US	Historical Toxic Release Inventory System	ERS Supplemental Govt Sources	Click Here	1
Hist-Trucking	Historical Trucking, Shipping, Delivery, and/or Storage	ERS Exclusive Historic Sources	Click Here	6
Hist-US	Historical Previously Listed Federal Sites	ERS Supplemental Govt Sources	Click Here	16
Hist-US-EC	Historical Engineering Controls Sites (aka US EC, Engineering Controls, Land Use Controls)	Federal Institutional/Engineering Controls	Click Here	None Found
Hist-USGS-WaterWells-CA	Historical Ground Water Site Inventory for California	ERS Supplemental Govt Sources	Click Here	None Found
Hist-US-IC	Historical Sites with Institutional Controls (aka US IC, Institutional Controls, Land Use Controls)	Federal Institutional/Engineering Controls	Click Here	None Found
Hist-UST-CA	Historical Hazardous Substance Storage Information (aka Historical Underground Storage Tanks)	State/Tribal UST	Click Here	29
Hist-UST-Cleanup-CA	Historic UST Cases Recommended for Closure under UST Cleanup Fund 5 Year Review (aka UST Cleanup Fund Cases)	State/Tribal LUST	Click Here	None Found
Hist-USTReg-CA	Historical Underground Storage Tank Registrations Database	ERS Supplemental Govt Sources	Click Here	3
Hist-Vehicle-Parts	Historical Vehicle Parts	ERS Exclusive Historic Sources	Click Here	1
Hist-Vehicle-Washing	Historical Vehicle/Truck Washing Facilities	ERS Exclusive Historic Sources	Click Here	None Found
Hist-WaterWells-US	Historical Public Community Water Supply/Well Head Protection Database	ERS Supplemental Govt Sources	Click Here	None Found
Hist-WIP-Active-CA	Historical Well Investigation Program Case List, Active Sites (aka WIP)	State/Tribal ASTM Other Med	Click Here	None Found
Hist-WIP-Backlog-CA	Historical Well Investigation Program Case List, Backlog Sites (aka WIP)	State/Tribal ASTM Other Med	Click Here	None Found
Hist-WIP-Historical-CA	Historical Well Investigation Program Case List, Historical Sites (aka WIP)	State/Tribal ASTM Other Low	Click Here	None Found
Hist-WMUDS-CA	Historical Waste Management Unit Database System	ERS Supplemental Govt Sources	Click Here	None Found
HMIS-US	Hazardous Materials Information System	Federal Emergency Release Reports	Click Here	None Found

ABREVIATION	DATABASE FULLNAME	DATABASE CATEGORY	DATABASE DETAILS LINK	TOTAL LISTINGS
HWIS-CA	Hazardous Waste Information Summary	State/Tribal RCRA Equivalent	Click Here	44
HWMP-Controls-CA	Hazardous Waste Management Program Facility Sites with Deed / Land Use Restriction	State/Tribal Inst/Eng Controls	Click Here	None Found
HWT-CA	Hazardous Waste Transporters	ERS Supplemental Govt Sources	Click Here	5
ICE-CA	Inspection, Compliance, and Enforcement	State/Tribal ASTM Other Med	Click Here	None Found
ICIS-Air-US	Integrated Compliance Information System for Air	ERS Supplemental Govt Sources	Click Here	None Found
ICIS-FEC-US	Integrated Compliance Information System for Federal Enforcement Data	ERS Supplemental Govt Sources	Click Here	None Found
ICIS-NPDES-US	National Pollutant Discharge Elimination System (NPDES)	ERS Supplemental Govt Sources	Click Here	3
LA-LF-CA	Los Angeles County Landfills	State/Tribal Solid Waste	Click Here	1
Land-Disposal-CA	Geotracker - Land Disposal Sites (aka Landfills, LDS)	State/Tribal Landfill/Solid Waste	Click Here	None Found
LA-Waste-Haulers-CA	Waste Haulers	ERS Supplemental Govt Sources	Click Here	None Found
Lead-Smelter-2-US	Historical Lead Smelter Sites	ERS Supplemental Govt Sources	Click Here	None Found
Lead-US	Lead Smelter Sites	ERS Supplemental Govt Sources	Click Here	None Found
Liens-CA	Environmental Liens	State/Tribal Inst/Eng Controls	Click Here	None Found
LIENS-US	Superfund Liens	Federal Institutional/Engineering Controls	Click Here	None Found
LMOP-US	Landfill Methane Outreach Program	ERS Supplemental Govt Sources	Click Here	None Found
LUST-Closed-CA	Geotracker - Leaking Underground Storage Tanks, Closed Cases	State/Tribal LUST	Click Here	46
LUST-Open-CA	Geotracker - Leaking Underground Storage Tanks, Open Cases	State/Tribal LUST	Click Here	2
Manifest2-RI	Hazardous Waste Manifest	State/Tribal RCRA Equivalent	Click Here	None Found
Manifest-NY	Hazardous Waste Manifest	State/Tribal RCRA Equivalent	Click Here	1
MethaneLF-CA	Methane Producing Landfills	State/Tribal Other	Click Here	1
Military-Active-CA	EnviroStor Database Military Active Sites (aka MCS)	State/Tribal Voluntary Cleanup Sites	Click Here	None Found

ABREVIATION	DATABASE FULLNAME	DATABASE CATEGORY	DATABASE DETAILS LINK	TOTAL LISTINGS
Military-Bases-US	Military Base Boundaries	ERS Supplemental Govt Sources	Click Here	None Found
Military-NFA-CA	EnviroStor Database Military Active Sites (aka MCS)	State/Tribal Voluntary Cleanup Sites	Click Here	None Found
Military-Other-CA	EnviroStor Database Military Active Sites (aka MCS)	State/Tribal Voluntary Cleanup Sites	Click Here	None Found
Mines2-CA	California Mines	ERS Supplemental Govt Sources	Click Here	None Found
Mines-CA	Historical Death Valley Mines	ERS Supplemental Govt Sources	Click Here	None Found
Mines-CDMG-CA	California Division of Mines and Geology	ERS Supplemental Govt Sources	Click Here	None Found
MINES-US	Mines Master Index File	ERS Supplemental Govt Sources	Click Here	None Found
MLTS-US	Material Licensing Tracking System	ERS Supplemental Govt Sources	Click Here	None Found
Mortgage-CA	Cal Mortgage Facilities	ERS Supplemental Govt Sources	Click Here	None Found
MRDS-US	Mineral Resources Data System (MRDS)	ERS Supplemental Govt Sources	Click Here	None Found
MWMP-CA	Medical Waste Management Program	ERS Supplemental Govt Sources	Click Here	None Found
NCI-CA	Non-Case Information	ERS Supplemental Govt Sources	Click Here	None Found
NEI-LF-CA	Historical NEI (National Emission Inventory) Landfill Point Sources	ERS Supplemental Govt Sources	Click Here	2
NPDES-CA	National Pollutant Discharge Elimination System	ERS Supplemental Govt Sources	Click Here	3
NPDES-SW-CA	Notice of Intent Data	ERS Supplemental Govt Sources	Click Here	4
NPL-R9-US	NPL Region 9 Site Boundaries	Federal NPL	Click Here	None Found
NPL-US	National Priorities List	Federal NPL	Click Here	None Found
OGM-CA	Oil and Gas Monitoring	ERS Supplemental Govt Sources	Click Here	None Found
OGW-CA	California Oil and Gas Wells	ERS Supplemental Govt Sources	Click Here	None Found
OSCF-CA	Orphan Site Cleanup Fund	ERS Supplemental Govt Sources	Click Here	None Found
PADS-US	PCB Registration Database System	Federal ASTM Other	Click Here	None Found
PCB-US	PCB Transformers	Federal ASTM Other	Click Here	None Found

ABREVIATION	DATABASE FULLNAME	DATABASE CATEGORY	DATABASE DETAILS LINK	TOTAL LISTINGS
PCS-US	Historical Permit Compliance System for Clean Water Act	ERS Supplemental Govt Sources	Click Here	None Found
Perch1-CA	Perchlorate Confirmed Contaminant Sites	ERS Supplemental Govt Sources	Click Here	None Found
Perch2-CA	Perchlorate Confirmed Contaminant Sites	ERS Supplemental Govt Sources	Click Here	None Found
PR-MOA-CA	Polanco Redevelopment MOA Sites	State/Tribal ASTM Other Med	Click Here	None Found
Project-CA	Project - Multipurpose Site Type	ERS Supplemental Govt Sources	Click Here	None Found
Proposed-NPL-US	Proposed NPL Sites	Federal NPL	Click Here	None Found
RADINFO-US	Radiation Information Database	ERS Supplemental Govt Sources	Click Here	None Found
RCRA-CESQG-US	Resource Conservation and Recovery Act, Conditionally Exempt Small Quantity Generators (aka RCRA CESQG)	Federal RCRA Generators	Click Here	None Found
RCRA-COR-US	Resource Conservation and Recovery Act, - Corrective Actions (aka RCRA CORRACTS)	Federal RCRA CORRACTS	Click Here	1
RCRA-LQG-US	Resource Conservation and Recovery Act, Large Quantity Generators (aka RCRA LQG)	Federal RCRA Generators	Click Here	10
RCRA-NON-US	Resource Conservation and Recovery Act, Non-Hazardous Generators (aka RCRA Non-Haz, RCRA NonGen, RCRA No longer Regulated)	Federal RCRA Generators	Click Here	65
RCRA-SQG-US	Resource Conservation and Recovery Act, Small Quantity Generators (aka RCRA SQG)	Federal RCRA Generators	Click Here	40
RCRA-TSDF-US	Resource Conservation and Recovery Act -, Treatment, Storage, and Disposal Facilities (aka RCRA TSD, RCRA TSDF)	Federal RCRA non-CORRACTS TSD	Click Here	1
Response-CA	State Response Sites and National Priorities List (NPL)	State/Tribal NPL	Click Here	1
RFG-Lab-US	Reformulated Gasoline (RFG)	ERS Supplemental Govt Sources	Click Here	None Found
RMP-US	Risk Management Plans	ERS Supplemental Govt Sources	Click Here	None Found
ROD-US	Records of Decision	ERS Supplemental Govt Sources	Click Here	None Found

ABREVIATION	DATABASE FULLNAME	DATABASE CATEGORY	DATABASE DETAILS LINK	TOTAL LISTINGS
SAA-Agreements-US	Sites with Superfund Alternative Approach Agreements	Federal ASTM Other	Click Here	None Found
School-Active-CA	EnviroStor Database School Active Sites (aka School Property Evaluation Program, SCH)	State/Tribal Voluntary Cleanup Sites	Click Here	None Found
School-NFA-CA	EnviroStor Database School Active Sites (aka School Property Evaluation Program, SCH)	State/Tribal Voluntary Cleanup Sites	Click Here	None Found
School-Other-CA	EnviroStor Database School Active Sites (aka School Property Evaluation Program, SCH)	State/Tribal Voluntary Cleanup Sites	Click Here	None Found
SDWIS-US	Safe Drinking Water Information System	ERS Supplemental Govt Sources	Click Here	None Found
SGV-Deep-Plumes-CA	San Gabriel Valley Deep Plumes	State/Tribal Solid Waste	Click Here	None Found
SGV-Shallow-Plumes-CA	San Gabriel Valley Shallow Plumes	State/Tribal Solid Waste	Click Here	None Found
SGV-Shallow-Plumes-Puente-Valley-CA	Puente Valley Shallow Plumes	State/Tribal Solid Waste	Click Here	None Found
SLIC-Closed-CA	Geotracker - The Spills, Leaks, Investigation & Cleanup (SLIC), Closed Cases	Emergency Release Reports	Click Here	13
SLIC-Open-CA	Geotracker -Spills, Leaks, Investigation & Cleanup (SLIC), Open Cases	Emergency Release Reports	Click Here	4
SML-CA	Site Mitigation List	State/Tribal ASTM Other Med	Click Here	4
SP-CA	Sampling Points	ERS Supplemental Govt Sources	Click Here	None Found
Spills-SSO-CA	Sanitary Sewer System	ERS Supplemental Govt Sources	Click Here	2
SSTS-US	Section 7 Tracking System	ERS Supplemental Govt Sources	Click Here	1
State-Response-Active-CA	EnviroStor State Response Active Sites	State/Tribal NPL	Click Here	1
State-Response-NFA-CA	EnviroStor State Response NFA Sites	State/Tribal NPL	Click Here	None Found

ABREVIATION	DATABASE FULLNAME	DATABASE CATEGORY	DATABASE DETAILS LINK	TOTAL LISTINGS
State-Response-Other-CA	EnviroStor State Response Other Sites	State/Tribal NPL	Click Here	None Found
Superfund-Active-CA	Envirostor Superfund Active Sites (aka BEAP, CalSites, Brownfields and Environmental Restoration Program)	State/Tribal CERCLIS Equivalent	Click Here	None Found
Superfund-NFA-CA	EnviroStor Superfund NFA Sites (aka BEAP, CalSites, Brownfields and Environmental Restoration Program)	State/Tribal CERCLIS Equivalent	Click Here	None Found
Superfund-Other-CA	EnviroStor Superfund Sites (aka BEAP, CalSites, Brownfields and Environmental Restoration Program)	State/Tribal CERCLIS Equivalent	Click Here	None Found
SWIS-CA	Solid Waste Information System	State/Tribal Landfill/Solid Waste	Click Here	1
SWLF-US	Solid Waste Facilities	Federal Solid Waste	Click Here	1
SWRCY-CA	Beverage Container Recycler Database	State/Tribal ASTM Other Med	Click Here	6
TierPer-CA	Tiered Permits	ERS Supplemental Govt Sources	Click Here	2
TOMS-CA	Topographically Occurring Mine Symbols	ERS Supplemental Govt Sources	Click Here	None Found
Tribal-Air-US	Tribal Air Permitted Facilities	ERS Supplemental Govt Sources	Click Here	None Found
Tribal-LUST-Closed-Reg9	Tribal Leaking Underground Storage Tanks, Region 9 (aka Indian Lust)	Federal LUST	Click Here	None Found
Tribal-LUST-Open-Reg9	Tribal Leaking Underground Storage Tanks , Region 9 (aka Indian Lust)	Federal LUST	Click Here	None Found
Tribal-ODI-US	Tribal Open Dump Sites	Federal Solid Waste	Click Here	None Found
Tribal-UST-Reg9	Tribal Underground Storage Tanks (aka Tribal UST)	Federal UST	Click Here	None Found
Tribal-VCP-US	Tribal VCP	Federal Tribal VCP	Click Here	None Found
TRIS2000-US	Historical Toxics Release Inventory System	ERS Supplemental Govt Sources	Click Here	1
TRIS2010-US	Toxics Release Inventory System	ERS Supplemental Govt Sources	Click Here	1
TRIS80-US	Historical Toxics Release Inventory System	ERS Supplemental Govt Sources	Click Here	3
TRIS90-US	Historical Toxics Release Inventory System	ERS Supplemental Govt Sources	Click Here	1
TSCA-US	Toxics Substance Control Sites	ERS Supplemental Govt Sources	Click Here	1

ABREVIATION	DATABASE FULLNAME	DATABASE CATEGORY	DATABASE DETAILS LINK	TOTAL LISTINGS
UIC2-CA	Injection Wells	ERS Supplemental Govt Sources	Click Here	None Found
UIC-CA	Underground Injection Control Wells	ERS Supplemental Govt Sources	Click Here	None Found
UMTRA-US	Historical Uranium Mill Tailings Remedial Action Sites	ERS Supplemental Govt Sources	Click Here	None Found
USGS-Waterwells-US	Ground Water Site Inventory	ERS Supplemental Govt Sources	Click Here	None Found
UST-Abandoned-CA	Abandoned UST Initiative (aka Inventory of Abandoned Tank Sites)	State/Tribal UST	Click Here	None Found
UST-CA	Geotracker - Underground Storage Tanks	State/Tribal UST	Click Here	3
UST-Closed-CA	UST Case Closure Review Denials and Approved Orders (aka Closure of Underground Storage Tank (UST) Cases)	State/Tribal UST	Click Here	None Found
USTComp-CA	Previously Abandoned Tanks Now in Compliance (aka Compliance UST)	State/Tribal UST	Click Here	None Found
UST-CRSP-CA	Underground Storage Tanks	State/Tribal UST	Click Here	3
UST-Priority-CA	UST Cleanup Fund Priority List	State/Tribal UST	Click Here	3
UST-Proposed-CA	Proposed Closure of UST Cases (aka UST Proposed for Closure)	State/Tribal UST	Click Here	None Found
Vapor-Intrusions-US	Vapor Intrusion Database	ERS Supplemental Govt Sources	Click Here	None Found
VCP-Active-CA	EnviroStor VCP Active Sites	State/Tribal Voluntary Cleanup Sites	Click Here	1
VCP-NFA-CA	EnviroStor Database VCP NFA Listing	State/Tribal Voluntary Cleanup Sites	Click Here	None Found
VCP-Other-CA	EnviroStor VCP Other Sites	State/Tribal Voluntary Cleanup Sites	Click Here	None Found
WDR-CA	Waste Discharge Requirements	ERS Supplemental Govt Sources	Click Here	None Found

UN-MAPPABLE OCCURRENCES

The following occurrences were not mapped primarily due to incomplete or inaccurate address information. All of the following occurrences were determined to share the same zip code as the area searched. General status information is given with each occurrence along with any address information entered by the agency responsible for the list.

ID	Facility Name	Address	Database	Status
No "un-mapped" sites requested.				

DISCLAIMER, LIMITS AND LIABILITIES

All of the data presented in this report was garnered from public information maintained by governmental agencies. **Environmental Record Search (ERS)** cannot ensure that the data, which has been entered and maintained by others, is complete and/or accurate. Any, and all omissions, errors, negligence, accidentally or otherwise within the data received by **ERS** is assumed to be caused by others and **ERS** cannot and does not assume, take, or acknowledge any liability whatsoever for their respective data. The extrapolation of the mapped locations is based solely on the accuracy of the data provided by others. Prior to relying completely on any mapped location within this report, its accuracy should be verified using other means such as further documentation or a field visit. **ERS** makes no representation, warranty or guaranty, express or implied regarding the accuracy of the data entered and maintained by others or the suitability of the data received from others in this report for a certain task or interpretation.

The data presented in this report should only be interpreted by an experienced environmental professional, as per EPA definition, that completely understands the potential inaccuracy of the data derived from others, the possible existence of contaminated occurrences that have not been listed, and the possibility that the governmental database misrepresents the actual status of an occurrence or listing. Prior to relying completely on any of the data within this report, an environmental professional should verify the accuracy of the information presented unless one of ERS's Environmental Professionals has interpreted the data and/or report.

It is important that the reader and/or end user of this information realize that the data gathered has not been verified for its accuracy or completeness in any way by **ERS**. With billions of records, this is an impossible task for any Company. As much as possible, the data is presented unchanged and unaltered to represent the actual data produced by these agencies. This insures the integrity of the data for the end user.

ERS does however stand behind its representation of the data, any manually plotted occurrences, any risk determinations and all other items directly under its control. This report does comply (as far as the data is reasonably ascertainable as outlined in both the following standards) with section 8.2.1 of ASTM 1527-13 – Standard Environmental Record Sources and EPA's 40 CFR Part 312, All Appropriate Inquiries. **ERS** does ensure that the data is accurately reproduced from the original source. **ERS** backs the reporting of the data with \$3,000,000 of General and Environmental Professional Liability (errors and omissions) Insurance!

The **ERS** logo, name, report design, presentation, maps, tables, etc., are the exclusive property of **ERS** and its parent company and affiliates. Except as provided below, information or images contained in this report may not be reproduced or distributed in whole or in part by any means without the prior written permission from **ERS**. United States and international copyright laws protect any and all reports produced by **ERS**.

The person or entity that purchased this report may make up to five (5) copies of the entire report or any part of it for archival purposes or to include as part of another report. All copyright information must remain intact and not be modified in any way.

Environmental Record Search (ERS) and their respective products/reports (i.e. RecCheck, LenderCheck, Environmental Screen, etc.) as well as their respective business operations, are **NOT** associated in any way with nor related to, First American Commercial Real Estate, Inc. (FACRES) and/or the First American Family of Companies.

Maps throughout this report were created using ArcGIS® software by ESRI. ArcGIS® and ArcMap™ are the intellectual property of ESRI and are used herein under license. Copyright © ESRI. All rights reserved. For more information about ESRI® software, please visit www.esri.com. Topographic imagery used in maps throughout this report are Copyright © 2011 National Geographic Society. Street and aerial "hybrid" imagery used in maps throughout this report are Copyright © 2010 Microsoft Corporation and its data suppliers.