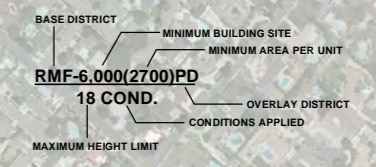
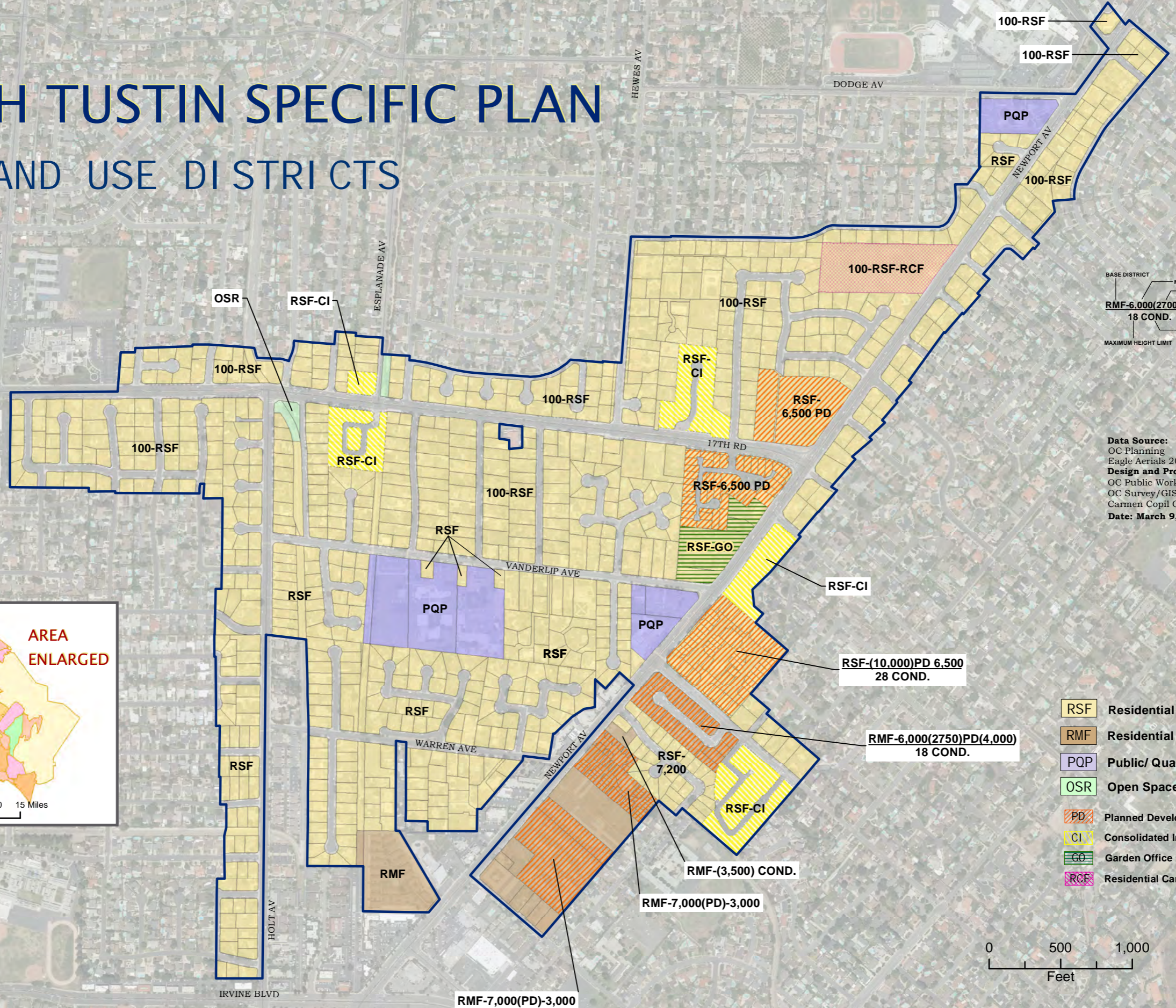
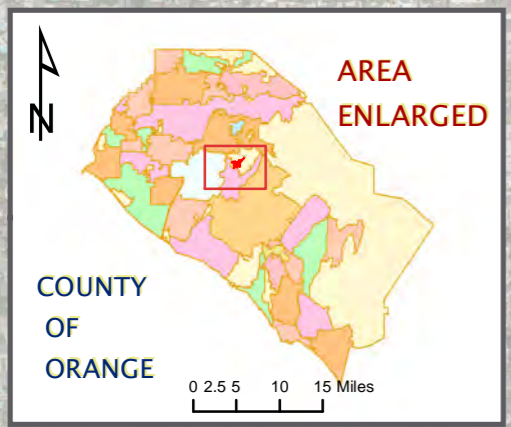


# NORTH TUSTIN SPECIFIC PLAN

## LAND USE DISTRICTS



**Data Source:**  
 OC Planning  
 Eagle Aerials 2019  
**Design and Produced By:**  
 OC Public Works  
 OC Survey/GIS  
 Carmen Copil Oancea  
**Date: March 9, 2020**



- RSF Residential Single Family
- RMF Residential Multiple Family
- PQP Public/ Quasi Public
- OSR Open Space/ Recreation
- PD Planned Development (Overlay)
- CI Consolidated Incentive (Overlay)
- GO Garden Office Incentive (Overlay)
- RCF Residential Care Facility (Overlay)



IRVINE BLVD

RMF-7,000(PD)-3,000

RMF-7,000(PD)-3,000

RMF-(3,500) COND.

RMF-6,000(2750)PD(4,000)  
18 COND.

RSF-(10,000)PD 6,500  
28 COND.

