

APPENDIX G
EDR REPORT

Santa Ana River Parkway
Yorba Linda, CA 92887

Inquiry Number: 3808181.1s
December 11, 2013

EDR DataMap™ Corridor Study

Thank you for your business.
Please contact EDR at 1-800-352-0050
with any questions or comments.

Disclaimer - Copyright and Trademark Notice

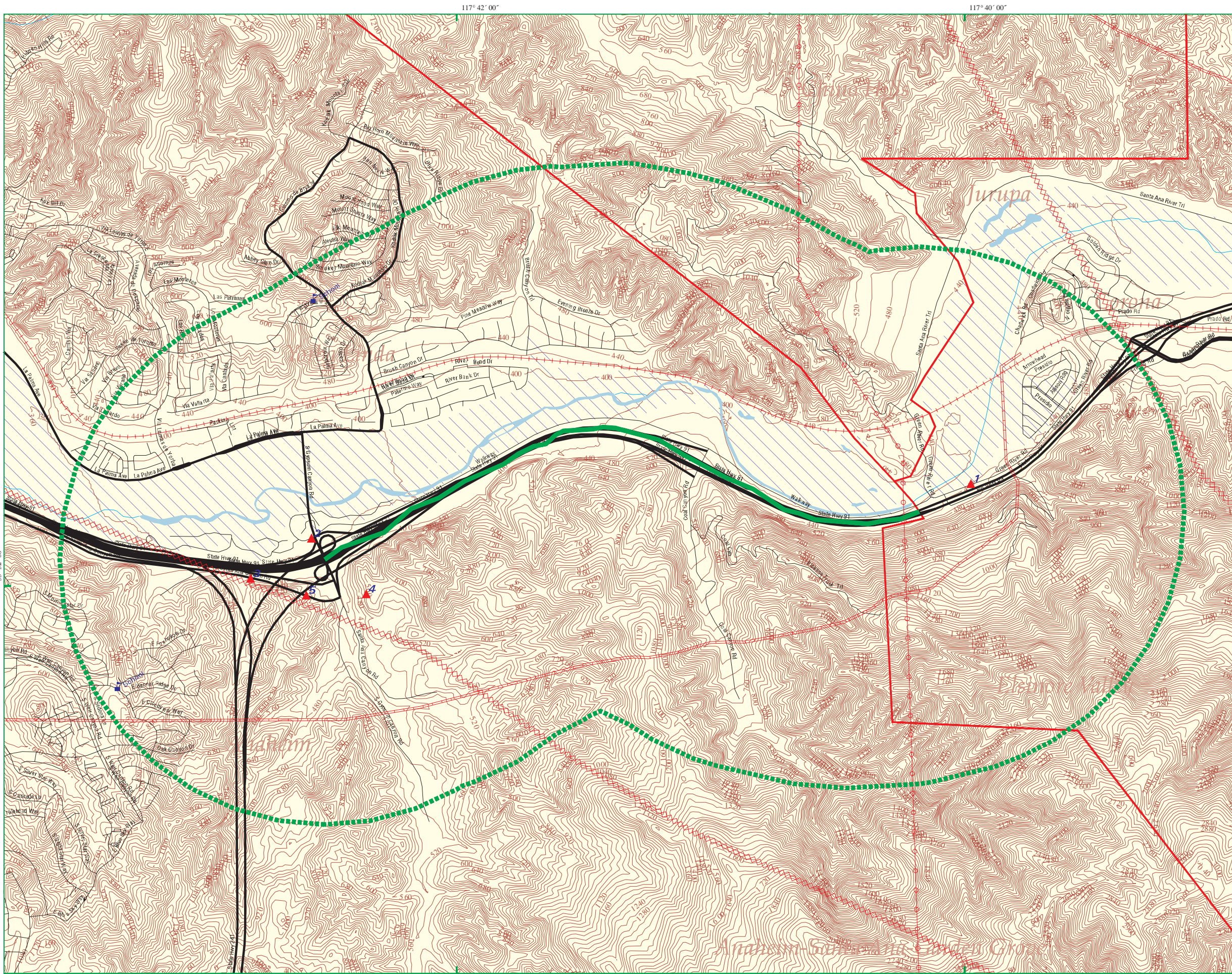
This Report contains certain information obtained from a variety of public and other sources reasonably available to Environmental Data Resources, Inc. It cannot be concluded from this Report that coverage information for the target and surrounding properties does not exist from other sources. **NO WARRANTY EXPRESSED OR IMPLIED, IS MADE WHATSOEVER IN CONNECTION WITH THIS REPORT. ENVIRONMENTAL DATA RESOURCES, INC. SPECIFICALLY DISCLAIMS THE MAKING OF ANY SUCH WARRANTIES, INCLUDING WITHOUT LIMITATION, MERCHANTABILITY OR FITNESS FOR A PARTICULAR USE OR PURPOSE. ALL RISK IS ASSUMED BY THE USER. IN NO EVENT SHALL ENVIRONMENTAL DATA RESOURCES, INC. BE LIABLE TO ANYONE, WHETHER ARISING OUT OF ERRORS OR OMISSIONS, NEGLIGENCE, ACCIDENT OR ANY OTHER CAUSE, FOR ANY LOSS OF DAMAGE, INCLUDING, WITHOUT LIMITATION, SPECIAL, INCIDENTAL, CONSEQUENTIAL, OR EXEMPLARY DAMAGES. ANY LIABILITY ON THE PART OF ENVIRONMENTAL DATA RESOURCES, INC. IS STRICTLY LIMITED TO A REFUND OF THE AMOUNT PAID FOR THIS REPORT.** Purchaser accepts this Report "AS IS". Any analyses, estimates, ratings, environmental risk levels or risk codes provided in this Report are provided for illustrative purposes only, and are not intended to provide, nor should they be interpreted as providing any facts regarding, or prediction or forecast of, any environmental risk for any property. Only a Phase I Environmental Site Assessment performed by an environmental professional can provide information regarding the environmental risk for any property. Additionally, the information provided in this Report is not to be construed as legal advice.








Copyright 2013 by Environmental Data Resources, Inc. All rights reserved. Reproduction in any media or format, in whole or in part, of any report or map of Environmental Data Resources, Inc., or its affiliates, is prohibited without prior written permission.

EDR and its logos (including Sanborn and Sanborn Map) are trademarks of Environmental Data Resources, Inc. or its affiliates. All other trademarks used herein are the property of their respective owners.

EDR DataMap® Corridor Study

Santa Ana River Parkway



-  Listed Sites
-  Earthquake Epicenters (Richter 5 or greater)
-  Search Boundary
-  Roads
-  Major Roads
-  Waterways
-  Railroads
-  Contour Lines
-  Pipelines
-  Powerlines
-  Fault Lines
-  Water
-  Superfund Sites
-  Federal DOD Sites
-  Indian Reservations BIA
-  100-Yr Flood Zones



Yorba Linda, CA

0 1/4 1/2



Scale in Miles



EXECUTIVE SUMMARY

TARGET PROPERTY INFORMATION

ADDRESS

YORBA LINDA, CA 92887
YORBA LINDA, CA 92887

DATABASES WITH NO MAPPED SITES

No mapped sites were found in EDR's search of available ("reasonably ascertainable ") government records within the requested search area for the following databases:

FEDERAL RECORDS

NPL	National Priority List
Proposed NPL	Proposed National Priority List Sites
Delisted NPL	National Priority List Deletions
NPL LIENS	Federal Superfund Liens
CERCLIS	Comprehensive Environmental Response, Compensation, and Liability Information System
CERC-NFRAP	CERCLIS No Further Remedial Action Planned
LIENS 2	CERCLA Lien Information
CORRACTS	Corrective Action Report
RCRA-TSDF	RCRA - Treatment, Storage and Disposal
RCRA-LQG	RCRA - Large Quantity Generators
RCRA-SQG	RCRA - Small Quantity Generators
RCRA-CESQG	RCRA - Conditionally Exempt Small Quantity Generator
RCRA NonGen / NLR	RCRA - Non Generators
US ENG CONTROLS	Engineering Controls Sites List
US INST CONTROL	Sites with Institutional Controls
ERNS	Emergency Response Notification System
HMIRS	Hazardous Materials Information Reporting System
DOT OPS	Incident and Accident Data
US CDL	Clandestine Drug Labs
US BROWNFIELDS	A Listing of Brownfields Sites
DOD	Department of Defense Sites
FUDS	Formerly Used Defense Sites
LUCIS	Land Use Control Information System
CONSENT	Superfund (CERCLA) Consent Decrees
ROD	Records Of Decision
UMTRA	Uranium Mill Tailings Sites
DEBRIS REGION 9	Torres Martinez Reservation Illegal Dump Site Locations
ODI	Open Dump Inventory
US MINES	Mines Master Index File
TRIS	Toxic Chemical Release Inventory System
TSCA	Toxic Substances Control Act
FTTS	FIFRA/ TSCA Tracking System - FIFRA (Federal Insecticide, Fungicide, & Rodenticide Act)/TSCA (Toxic Substances Control Act)
HIST FTTS	FIFRA/TSCA Tracking System Administrative Case Listing
SSTS	Section 7 Tracking Systems

EXECUTIVE SUMMARY

ICIS.....	Integrated Compliance Information System
PADS.....	PCB Activity Database System
MLTS.....	Material Licensing Tracking System
RADINFO.....	Radiation Information Database
FINDS.....	Facility Index System/Facility Registry System
RAATS.....	RCRA Administrative Action Tracking System
RMP.....	Risk Management Plans
PRP.....	Potentially Responsible Parties
2020 COR ACTION.....	2020 Corrective Action Program List
US AIRS.....	Aerometric Information Retrieval System Facility Subsystem
LEAD SMELTERS.....	Lead Smelter Sites
FEDERAL FACILITY.....	Federal Facility Site Information listing
COAL ASH EPA.....	Coal Combustion Residues Surface Impoundments List
FEMA UST.....	Underground Storage Tank Listing
SCRD DRYCLEANERS.....	State Coalition for Remediation of Drycleaners Listing
EPA WATCH LIST.....	EPA WATCH LIST
US FIN ASSUR.....	Financial Assurance Information
US HIST CDL.....	National Clandestine Laboratory Register
PCB TRANSFORMER.....	PCB Transformer Registration Database
COAL ASH DOE.....	Steam-Electric Plant Operation Data

STATE AND LOCAL RECORDS

HIST Cal-Sites.....	Historical Calsites Database
CA BOND EXP. PLAN.....	Bond Expenditure Plan
SCH.....	School Property Evaluation Program
Toxic Pits.....	Toxic Pits Cleanup Act Sites
SWF/LF.....	Solid Waste Information System
WMUDS/SWAT.....	Waste Management Unit Database
UIC.....	UIC Listing
Cortese.....	"Cortese" Hazardous Waste & Substances Sites List
SWRCY.....	Recycler Database
SLIC.....	Statewide SLIC Cases
LIENS.....	Environmental Liens Listing
CUPA Listings.....	CUPA Resources List
CHMIRS.....	California Hazardous Material Incident Report System
LDS.....	Land Disposal Sites Listing
AST.....	Aboveground Petroleum Storage Tank Facilities
MCS.....	Military Cleanup Sites Listing
Notify 65.....	Proposition 65 Records
DEED.....	Deed Restriction Listing
DRYCLEANERS.....	Cleaner Facilities
WIP.....	Well Investigation Program Case List
ENF.....	Enforcement Action Listing
CDL.....	Clandestine Drug Labs
RESPONSE.....	State Response Sites
HAZNET.....	Facility and Manifest Data
HAULERS.....	Registered Waste Tire Haulers Listing
HWP.....	EnviroStor Permitted Facilities Listing
MWMP.....	Medical Waste Management Program Listing
PROC.....	Certified Processors Database
HWT.....	Registered Hazardous Waste Transporter Database

TRIBAL RECORDS

INDIAN RESERV.....	Indian Reservations
--------------------	---------------------

EXECUTIVE SUMMARY

INDIAN ODI..... Report on the Status of Open Dumps on Indian Lands
 INDIAN LUST..... Leaking Underground Storage Tanks on Indian Land
 INDIAN UST..... Underground Storage Tanks on Indian Land
 INDIAN VCP..... Voluntary Cleanup Priority Listing

EDR PROPRIETARY RECORDS

EDR MGP..... EDR Proprietary Manufactured Gas Plants
 EDR US Hist Auto Stat..... EDR Exclusive Historic Gas Stations
 EDR US Hist Cleaners..... EDR Exclusive Historic Dry Cleaners

SURROUNDING SITES: SEARCH RESULTS

Surrounding sites were identified.

Page numbers and map identification numbers refer to the EDR Radius Map report where detailed data on individual sites can be reviewed.

Sites listed in ***bold italics*** are in multiple databases.

Unmappable (orphan) sites are not considered in the foregoing analysis.

STATE AND LOCAL RECORDS

WDS: California Water Resources Control Board - Waste Discharge System.

A review of the WDS list, as provided by EDR, and dated 06/19/2007 has revealed that there is 1 WDS site within the searched area.

<u>Site</u>	<u>Address</u>	<u>Map ID</u>	<u>Page</u>
<i>OWL ROCK NEW STAR</i>	<i>24000 SANTA ANA CANYON</i>	<i>3</i>	<i>9</i>

NPDES: A listing of NPDES permits, including stormwater.

A review of the NPDES list, as provided by EDR, and dated 08/19/2013 has revealed that there is 1 NPDES site within the searched area.

<u>Site</u>	<u>Address</u>	<u>Map ID</u>	<u>Page</u>
<i>OWL ROCK NEW STAR</i>	<i>24000 SANTA ANA CANYON</i>	<i>3</i>	<i>9</i>

HIST CORTESE: The sites for the list are designated by the State Water Resource Control Board [LUST], the Integrated Waste Board [SWF/LS], and the Department of Toxic Substances Control [CALSTATES]. This listing is no longer updated by the state agency.

A review of the HIST CORTESE list, as provided by EDR, and dated 04/01/2001 has revealed that there are 2 HIST CORTESE sites within the searched area.

<u>Site</u>	<u>Address</u>	<u>Map ID</u>	<u>Page</u>
<i>GREEN RIVER GOLF COURSE</i>	<i>5215 GREEN RIVER RD</i>	<i>1</i>	<i>4</i>
<i>INDUSTRIAL ASPHALT</i>	<i>9010 SANTA ANA CANYON</i>	<i>5</i>	<i>23</i>

EXECUTIVE SUMMARY

LUST: The Leaking Underground Storage Tank Incident Reports contain an inventory of reported leaking underground storage tank incidents. The data come from the State Water Resources Control Board Leaking Underground Storage Tank Information System.

A review of the LUST list, as provided by EDR, and dated 10/16/2013 has revealed that there are 6 LUST sites within the searched area.

<u>Site</u>	<u>Address</u>	<u>Map ID</u>	<u>Page</u>
GREEN RIVER GOLF COURSE Status: Completed - Case Closed	5215 GREEN RIVER RD	1	4
OWL ROCK NEW STAR Status: Completed - Case Closed	24000 SANTA ANA CANYON	3	9
OWL ROCK PRODUCTS Status: Completed - Case Closed	24000 E SANTA ANA CANYO	3	17
STAR ROCK PLANT Status: Completed - Case Closed	9010 E SANTA ANA CANYON	5	18
INDUSTRIAL ASPHALT ROBERTSON'S READY MIX Status: Completed - Case Closed	9010 SANTA ANA CANYON R	5	23

CA FID UST: The Facility Inventory Database contains active and inactive underground storage tank locations. The source is the State Water Resource Control Board.

A review of the CA FID UST list, as provided by EDR, and dated 10/31/1994 has revealed that there are 2 CA FID UST sites within the searched area.

<u>Site</u>	<u>Address</u>	<u>Map ID</u>	<u>Page</u>
GREEN RIVER GOLF CLUB	5215 GREEN RIVER DR	1	7
FEATHERLY PARK	24001 SANTA ANA CANYON	2	7

UST: The Underground Storage Tank database contains registered USTs. USTs are regulated under Subtitle I of the Resource Conservation and Recovery Act (RCRA). The data come from the State Water Resources Control Board's Hazardous Substance Storage Container Database.

A review of the UST list, as provided by EDR, and dated 10/16/2013 has revealed that there are 3 UST sites within the searched area.

<u>Site</u>	<u>Address</u>	<u>Map ID</u>	<u>Page</u>
FEATHERLY PARK	24001 SANTA ANA CANYON	2	8
INDUSTRIAL ASPHALT	24000 SANTA ANA CANYON	4	18
OWL ROCK NEW STAR	9010 E SANTA ANA CANYON	5	23

EXECUTIVE SUMMARY

HIST UST: Historical UST Registered Database.

A review of the HIST UST list, as provided by EDR, and dated 10/15/1990 has revealed that there is 1 HIST UST site within the searched area.

<u>Site</u>	<u>Address</u>	<u>Map ID</u>	<u>Page</u>
FEATHERLY REGIONAL PARK	24001 SANTA ANA CANYON	2	8

SWEEPS UST: Statewide Environmental Evaluation and Planning System. This underground storage tank listing was updated and maintained by a company contacted by the SWRCB in the early 1990's. The listing is no longer updated or maintained. The local agency is the contact for more information on a site on the SWEEPS list.

A review of the SWEEPS UST list, as provided by EDR, and dated 06/01/1994 has revealed that there are 3 SWEEPS UST sites within the searched area.

<u>Site</u>	<u>Address</u>	<u>Map ID</u>	<u>Page</u>
GREEN RIVER GOLF CLUB	5215 GREEN RIVER DR	1	7
FEATHERLY PARK	24001 SANTA ANA CANYON	2	8
OWL ROCK NEW STAR	24000 SANTA ANA CANYON	3	9

VCP: Contains low threat level properties with either confirmed or unconfirmed releases and the project proponents have request that DTSC oversee investigation and/or cleanup activities and have agreed to provide coverage for DTSC's costs.

A review of the VCP list, as provided by EDR, and dated 11/06/2013 has revealed that there is 1 VCP site within the searched area.

<u>Site</u>	<u>Address</u>	<u>Map ID</u>	<u>Page</u>
STAR ROCK PLANT	9010 E SANTA ANA CANYON	5	18

EMI: Toxics and criteria pollutant emissions data collected by the ARB and local air pollution agencies

A review of the EMI list, as provided by EDR, and dated 12/31/2010 has revealed that there is 1 EMI site within the searched area.

<u>Site</u>	<u>Address</u>	<u>Map ID</u>	<u>Page</u>
OWL ROCK NEW STAR	24000 SANTA ANA CANYON	3	9

EXECUTIVE SUMMARY

ENVIROSTOR: The Department of Toxic Substances Control's (DTSC's) Site Mitigation and Brownfields Reuse Program's (SMBRP's) EnviroStor database identifies sites that have known contamination or sites for which there may be reasons to investigate further. The database includes the following site types: Federal Superfund sites (National Priorities List (NPL)); State Response, including Military Facilities and State Superfund; Voluntary Cleanup; and School sites. EnviroStor provides similar information to the information that was available in CalSites, and provides additional site information, including, but not limited to, identification of formerly-contaminated properties that have been released for reuse, properties where environmental deed restrictions have been recorded to prevent inappropriate land uses, and risk characterization information that is used to assess potential impacts to public health and the environment at contaminated sites.

A review of the ENVIROSTOR list, as provided by EDR, and dated 11/06/2013 has revealed that there is 1 ENVIROSTOR site within the searched area.

<u>Site</u>	<u>Address</u>	<u>Map ID</u>	<u>Page</u>
STAR ROCK PLANT Status: No Further Action	9010 E SANTA ANA CANYON	5	18

EXECUTIVE SUMMARY

Please refer to the end of the findings report for unmapped orphan sites due to poor or inadequate address information.

MAP FINDINGS SUMMARY

<u>Database</u>	<u>Total Plotted</u>
<u>FEDERAL RECORDS</u>	
NPL	0
Proposed NPL	0
Delisted NPL	0
NPL LIENS	0
CERCLIS	0
CERC-NFRAP	0
LIENS 2	0
CORRACTS	0
RCRA-TSDF	0
RCRA-LQG	0
RCRA-SQG	0
RCRA-CESQG	0
RCRA NonGen / NLR	0
US ENG CONTROLS	0
US INST CONTROL	0
ERNS	0
HMIRS	0
DOT OPS	0
US CDL	0
US BROWNFIELDS	0
DOD	0
FUDS	0
LUCIS	0
CONSENT	0
ROD	0
UMTRA	0
DEBRIS REGION 9	0
ODI	0
US MINES	0
TRIS	0
TSCA	0
FTTS	0
HIST FTTS	0
SSTS	0
ICIS	0
PADS	0
MLTS	0
RADINFO	0
FINDS	0
RAATS	0
RMP	0
PRP	0
2020 COR ACTION	0
US AIRS	0
LEAD SMELTERS	0
FEDERAL FACILITY	0
COAL ASH EPA	0
FEMA UST	0

MAP FINDINGS SUMMARY

<u>Database</u>	<u>Total Plotted</u>
SCRD DRYCLEANERS	0
EPA WATCH LIST	0
US FIN ASSUR	0
US HIST CDL	0
PCB TRANSFORMER	0
COAL ASH DOE	0

STATE AND LOCAL RECORDS

HIST Cal-Sites	0
CA BOND EXP. PLAN	0
SCH	0
Toxic Pits	0
SWF/LF	0
WMUDS/SWAT	0
WDS	1
NPDES	1
UIC	0
Cortese	0
HIST CORTESE	2
SWRCY	0
LUST	6
CA FID UST	2
SLIC	0
UST	3
HIST UST	1
LIENS	0
CUPA Listings	0
SWEEPS UST	3
CHMIRS	0
LDS	0
AST	0
MCS	0
Notify 65	0
DEED	0
VCP	1
DRYCLEANERS	0
WIP	0
ENF	0
CDL	0
RESPONSE	0
HAZNET	0
EMI	1
ENVIROSTOR	1
HAULERS	0
HWP	0
MWMP	0
PROC	0
HWT	0

TRIBAL RECORDS

INDIAN RESERV	0
---------------	---

MAP FINDINGS SUMMARY

<u>Database</u>	<u>Total Plotted</u>
INDIAN ODI	0
INDIAN LUST	0
INDIAN UST	0
INDIAN VCP	0
<u>EDR PROPRIETARY RECORDS</u>	
EDR MGP	0
EDR US Hist Auto Stat	0
EDR US Hist Cleaners	0

NOTES:

Sites may be listed in more than one database

MAP FINDINGS

Map ID
 Direction
 Distance
 Distance (ft.)Site

EDR ID Number

Database(s) EPA ID Number

**1 GREEN RIVER GOLF COURSE
 5215 GREEN RIVER RD
 CORONA, CA**

**HIST CORTESE S101307969
 LUST N/A**

CORTESE:

Region: CORTESE
 Facility County Code: 33
 Reg By: LTNKA
 Reg Id: 083302341T

LUST:

Region: STATE
 Global Id: T0606500342
 Latitude: 33.8705758975693
 Longitude: -117.669882774353
 Case Type: LUST Cleanup Site
 Status: Completed - Case Closed
 Status Date: 06/09/1994
 Lead Agency: RIVERSIDE COUNTY LOP
 Case Worker: UNK
 Local Agency: RIVERSIDE COUNTY LOP
 RB Case Number: 083302341T
 LOC Case Number: 93680
 File Location: Not reported
 Potential Media Affect: Soil
 Potential Contaminants of Concern: Gasoline
 Site History: Not reported

Click here to access the California GeoTracker records for this facility:

Contact:

Global Id: T0606500342
 Contact Type: Regional Board Caseworker
 Contact Name: ROSE SCOTT
 Organization Name: SANTA ANA RWQCB (REGION 8)
 Address: 3737 MAIN STREET, SUITE 500
 City: RIVERSIDE
 Email: rscott@waterboards.ca.gov
 Phone Number: 9513206375

Global Id: T0606500342
 Contact Type: Local Agency Caseworker
 Contact Name: UNK
 Organization Name: RIVERSIDE COUNTY LOP
 Address: 3880 LEMON ST SUITE 200
 City: RIVERSIDE
 Email: Not reported
 Phone Number: Not reported

Status History:

Global Id: T0606500342
 Status: Completed - Case Closed
 Status Date: 06/09/1994

Global Id: T0606500342
 Status: Open - Case Begin Date
 Status Date: 07/12/1993

Global Id: T0606500342

MAP FINDINGS

Map ID
 Direction
 Distance
 Distance (ft.)Site

EDR ID Number
 EPA ID Number

Database(s)

GREEN RIVER GOLF COURSE (Continued)

S101307969

Status:	Open - Site Assessment
Status Date:	07/12/1993
Global Id:	T0606500342
Status:	Open - Site Assessment
Status Date:	07/14/1993
Global Id:	T0606500342
Status:	Open - Site Assessment
Status Date:	07/23/1993
Regulatory Activities:	
Global Id:	T0606500342
Action Type:	Other
Date:	01/01/1950
Action:	Leak Stopped
Global Id:	T0606500342
Action Type:	REMEDIATION
Date:	01/01/1950
Action:	Excavation
Global Id:	T0606500342
Action Type:	Other
Date:	01/01/1950
Action:	Leak Discovery
Global Id:	T0606500342
Action Type:	Other
Date:	01/01/1950
Action:	Leak Reported
Global Id:	T0606500342
Action Type:	ENFORCEMENT
Date:	08/28/2008
Action:	Closure/No Further Action Letter - #Rivco Closure
Global Id:	T0606500342
Action Type:	ENFORCEMENT
Date:	06/09/1994
Action:	Closure/No Further Action Letter

LUST REG 8:

Region:	8
County:	Riverside
Regional Board:	Santa Ana Region
Facility Status:	Case Closed
Case Number:	083302341T
Local Case Num:	93680
Case Type:	Soil only
Substance:	Gasoline
Qty Leaked:	Not reported
Abate Method:	Not reported
Cross Street:	Not reported
Enf Type:	CLOS

MAP FINDINGS

Map ID
 Direction
 Distance
 Distance (ft.)Site

EDR ID Number
 EPA ID Number

Database(s)

GREEN RIVER GOLF COURSE (Continued)

S101307969

Funding:	Not reported
How Discovered:	Tank Closure
How Stopped:	Not reported
Leak Cause:	UNK
Leak Source:	UNK
Global ID:	T0606500342
How Stopped Date:	7/14/1993
Enter Date:	12/22/1993
Date Confirmation of Leak Began:	7/23/1993
Date Preliminary Assessment Began:	7/14/1993
Discover Date:	7/14/1993
Enforcement Date:	Not reported
Close Date:	6/9/1994
Date Prelim Assessment Workplan Submitted:	7/12/1993
Date Pollution Characterization Began:	Not reported
Date Remediation Plan Submitted:	Not reported
Date Remedial Action Underway:	Not reported
Date Post Remedial Action Monitoring:	Not reported
Enter Date:	12/22/1993
GW Qualifies:	Not reported
Soil Qualifies:	Not reported
Operator:	Not reported
Facility Contact:	Not reported
Interim:	Not reported
Oversite Program:	LUST
Latitude:	33.8769456
Longitude:	-117.5980158
MTBE Date:	Not reported
Max MTBE GW:	Not reported
MTBE Concentration:	1
Max MTBE Soil:	Not reported
MTBE Fuel:	1
MTBE Tested:	MTBE Detected. Site tested for MTBE & MTBE detected
MTBE Class:	*
Staff:	RS
Staff Initials:	UNK
Lead Agency:	Local Agency
Local Agency:	33000L
Hydr Basin #:	UPPER SANTA ANA VALL
Beneficial:	Not reported
Priority:	Not reported
Cleanup Fund Id:	Not reported
Work Suspended:	Not reported
Summary:	Not reported

RIVERSIDE CO. LUST:

Region:	RIVERSIDE
Facility ID:	93680
Employee:	Malloy
Site Closed:	Yes
Case Type:	Soil only
Facility Status:	closed/action completed

MAP FINDINGS

Map ID			EDR ID Number
Direction			
Distance			
Distance (ft.)Site		Database(s)	EPA ID Number

1	GREEN RIVER GOLF CLUB	CA FID UST	S101590111
	5215 GREEN RIVER DR	SWEEPS UST	N/A
	CORONA, CA 91720		

CA FID UST:

Facility ID:	33004402
Regulated By:	UTNKA
Regulated ID:	Not reported
Cortese Code:	Not reported
SIC Code:	Not reported
Facility Phone:	7149708411
Mail To:	Not reported
Mailing Address:	5215 GREEN RIVER DR
Mailing Address 2:	Not reported
Mailing City,St,Zip:	CORONA 91720
Contact:	Not reported
Contact Phone:	Not reported
DUNs Number:	Not reported
NPDES Number:	Not reported
EPA ID:	Not reported
Comments:	Not reported
Status:	Active

SWEEPS UST:

Status:	Active
Comp Number:	28407
Number:	1
Board Of Equalization:	44-018120
Referral Date:	10-29-92
Action Date:	10-29-92
Created Date:	02-22-89
Tank Status:	A
Owner Tank Id:	001609
Swrcb Tank Id:	33-000-028407-000001
Actv Date:	10-29-92
Capacity:	1000
Tank Use:	M.V. FUEL
Stg:	P
Content:	REG UNLEADED
Number Of Tanks:	1

2	FEATHERLY PARK	CA FID UST	S101619880
	24001 SANTA ANA CANYON RD		N/A
	ANAHEIM, CA 92807		

CA FID UST:

Facility ID:	30004888
Regulated By:	UTNKA
Regulated ID:	Not reported
Cortese Code:	Not reported
SIC Code:	Not reported
Facility Phone:	7146370210
Mail To:	Not reported
Mailing Address:	10852 DOUGLASS RD
Mailing Address 2:	Not reported
Mailing City,St,Zip:	ANAHEIM 92807
Contact:	Not reported
Contact Phone:	Not reported
DUNs Number:	Not reported

MAP FINDINGS

Map ID
 Direction
 Distance
 Distance (ft.)Site

EDR ID Number

Database(s) EPA ID Number

FEATHERLY PARK (Continued)

S101619880

NPDES Number: Not reported
 EPA ID: Not reported
 Comments: Not reported
 Status: Active

2

**FEATHERLY REGIONAL PARK
 24001 SANTA ANA CANYON RD
 ANAHEIM, CA 92807**

**HIST UST U001578914
 N/A**

HIST UST:
 Region: STATE
 Facility ID: 00000031621
 Facility Type: Other
 Other Type: REGIONAL PARK
 Total Tanks: 0001
 Contact Name: JOHN MOSQUEDA
 Telephone: 7146370210
 Owner Name: COUNTY OF ORANGE, ENVIRONMENTA
 Owner Address: 10852 DOUGLASS RD.
 Owner City,St,Zip: ANAHEIM, CA 92806

Tank Num: 001
 Container Num: #1
 Year Installed: Not reported
 Tank Capacity: 00001000
 Tank Used for: PRODUCT
 Type of Fuel: UNLEADED
 Tank Construction: Not reported
 Leak Detection: Visual

2

**FEATHERLY PARK
 24001 SANTA ANA CANYON RD
 ANAHEIM, CA 92808**

**UST U003783726
 SWEEPS UST N/A**

UST:
 Facility ID: 6086
 Latitude: 33.85419
 Longitude: -117.72326

SWEEPS UST:
 Status: Active
 Comp Number: 6086
 Number: 9
 Board Of Equalization: Not reported
 Referral Date: 02-11-92
 Action Date: 02-11-92
 Created Date: 12-31-88
 Tank Status: A
 Owner Tank Id: 51
 Swrcb Tank Id: 30-011-006086-000001
 Actv Date: Not reported
 Capacity: 1000
 Tank Use: M.V. FUEL
 Stg: W
 Content: REG UNLEADED
 Number Of Tanks: 1

MAP FINDINGS

Map ID Direction Distance Distance (ft.)Site Database(s) EPA ID Number EDR ID Number

3 OWL ROCK NEW STAR WDS 1001611910
 24000 SANTA ANA CANYON RD NPDES N/A
 ANAHEIM, CA 92807 LUST
 SWEEPS UST
 EMI

CA WDS:

Facility ID: Santa Ana River 30I011160
 Facility Type: Industrial - Facility that treats and/or disposes of liquid or semisolid wastes from any servicing, producing, manufacturing or processing operation of whatever nature, including mining, gravel washing, geothermal operations, air conditioning, ship building and repairing, oil production, storage and disposal operations, water pumping.
 Facility Status: Active - Any facility with a continuous or seasonal discharge that is under Waste Discharge Requirements.
 NPDES Number: CAS000001 The 1st 2 characters designate the state. The remaining 7 are assigned by the Regional Board
 Subregion: 8
 Facility Telephone: 9096852200
 Facility Contact: RICHARD TROESH
 Agency Name: ROBERTSONS READY MIX-CORONA
 Agency Address: PO BOX 1659
 Agency City,St,Zip: CORONA 928781659
 Agency Contact: CRAIG PHILLIPS
 Agency Telephone: 9096852200
 Agency Type: Private
 SIC Code: 0
 SIC Code 2: Not reported
 Primary Waste: Not reported
 Primary Waste Type: Not reported
 Secondary Waste: Not reported
 Secondary Waste Type: Not reported
 Design Flow: 0
 Baseline Flow: 0
 Reclamation: Not reported
 POTW: Not reported
 Treat To Water: Minor Threat to Water Quality. A violation of a regional board order should cause a relatively minor impairment of beneficial uses compared to a major or minor threat. Not: All nurds without a TTWQ will be considered a minor threat to water quality unless coded at a higher Level. A Zero (0) may be used to code those NURDS that are found to represent no threat to water quality.
 Complexity: Category C - Facilities having no waste treatment systems, such as cooling water dischargers or those who must comply through best management practices, facilities with passive waste treatment and disposal systems, such as septic systems with subsurface disposal, or dischargers having waste storage systems with land disposal such as dairy waste ponds.

NPDES:

Npdes Number: CAS000002
 Facility Status: Terminated
 Agency Id: 0
 Region: 8
 Regulatory Measure Id: 346132
 Order No: 2009-0009-DWQ
 Regulatory Measure Type: Enrollee
 Place Id: Not reported

MAP FINDINGS

Map ID
 Direction
 Distance
 Distance (ft.)Site

EDR ID Number
 EPA ID Number

Database(s)

OWL ROCK NEW STAR (Continued)

1001611910

WDID: 8 30C352120
 Program Type: Construction
 Adoption Date Of Regulatory Measure: Not reported
 Effective Date Of Regulatory Measure: 06/02/2008
 Expiration Date Of Regulatory Measure: Not reported
 Termination Date Of Regulatory Measure: 08/31/2012
 Discharge Name: Robertsons Ready Mix
 Discharge Address: PO Box 3600
 Discharge City: Corona
 Discharge State: California
 Discharge Zip: 92878

LUST:

Region: STATE
 Global Id: T0605994052
 Latitude: 33.851515
 Longitude: -117.792744
 Case Type: LUST Cleanup Site
 Status: Completed - Case Closed
 Status Date: 12/19/1991
 Lead Agency: ORANGE COUNTY LOP
 Case Worker: AM
 Local Agency: ORANGE COUNTY LOP
 RB Case Number: Not reported
 LOC Case Number: 89UT187
 File Location: Local Agency
 Potential Media Affect: Other Groundwater (uses other than drinking water)
 Potential Contaminants of Concern: Diesel
 Site History: Not reported

Click here to access the California GeoTracker records for this facility:

Contact:

Global Id: T0605994052
 Contact Type: Regional Board Caseworker
 Contact Name: VALERIE JAHN-BULL
 Organization Name: SANTA ANA RWQCB (REGION 8)
 Address: 3737 MAIN STREET, SUITE 500
 City: RIVERSIDE
 Email: vjahn-bull@waterboards.ca.gov
 Phone Number: 9517824903

Global Id: T0605994052
 Contact Type: Local Agency Caseworker
 Contact Name: ANTHONY MARTINEZ
 Organization Name: ORANGE COUNTY LOP
 Address: 1241 E. DYER ROAD SUITE 120
 City: SANTA ANA
 Email: amartinez@ochca.com
 Phone Number: 7144336011

Status History:

Global Id: T0605994052
 Status: Completed - Case Closed
 Status Date: 12/19/1991

Global Id: T0605994052

MAP FINDINGS

Map ID
 Direction
 Distance
 Distance (ft.)Site

EDR ID Number
 EPA ID Number

Database(s)

OWL ROCK NEW STAR (Continued)

1001611910

Status: Open - Case Begin Date
 Status Date: 10/25/1989

Regulatory Activities:

Global Id: T0605994052
 Action Type: Other
 Date: 01/01/1950
 Action: Leak Reported

Global Id: T0605994052
 Action Type: Other
 Date: 01/01/1950
 Action: Leak Discovery

LUST REG 8:

Region: 8
 County: Orange
 Regional Board: Santa Ana Region
 Facility Status: Case Closed
 Case Number: 083001345T
 Local Case Num: Not reported
 Case Type: Soil only
 Substance: Diesel
 Qty Leaked: Not reported
 Abate Method: Not reported
 Cross Street: 91 FREEWAY
 Enf Type: CLOS
 Funding: Not reported
 How Discovered: Tank Closure
 How Stopped: Not reported
 Leak Cause: Overfill
 Leak Source: UNK
 Global ID: T0605901022
 How Stopped Date: Not reported
 Enter Date: 11/4/1989
 Date Confirmation of Leak Began: 11/7/1991
 Date Preliminary Assessment Began: Not reported
 Discover Date: Not reported
 Enforcement Date: 1/1/1965
 Close Date: 1/21/1997
 Date Prelim Assessment Workplan Submitted: Not reported
 Date Pollution Characterization Began: Not reported
 Date Remediation Plan Submitted: Not reported
 Date Remedial Action Underway: Not reported
 Date Post Remedial Action Monitoring: Not reported
 Enter Date: 11/4/1989
 GW Qualifies: Not reported
 Soil Qualifies: Not reported
 Operator: Not reported
 Facility Contact: Not reported
 Interim: Not reported
 Oversight Program: LUST
 Latitude: 33.86064513
 Longitude: -117.7069891
 MTBE Date: Not reported

MAP FINDINGS

Map ID
 Direction
 Distance
 Distance (ft.)Site

EDR ID Number
 EPA ID Number

Database(s)

OWL ROCK NEW STAR (Continued)

1001611910

Max MTBE GW:	Not reported
MTBE Concentration:	0
Max MTBE Soil:	Not reported
MTBE Fuel:	0
MTBE Tested:	Not Required to be Tested.
MTBE Class:	*
Staff:	VJJ
Staff Initials:	ROW
Lead Agency:	Local Agency
Local Agency:	30011
Hydr Basin #:	UNNAMED BASIN
Beneficial:	Not reported
Priority:	Not reported
Cleanup Fund Id:	Not reported
Work Suspended:	Not reported
Summary:	FORMERLY INDUSTRIAL ASPHALT (PREVIOUSLY CLOSED 12/20/91.) 10/17/96 LJA CONCURED WITH CLOSURE.
Region:	8
County:	Orange
Regional Board:	Santa Ana Region
Facility Status:	Case Closed
Case Number:	Not reported
Local Case Num:	89UT187
Case Type:	Other ground water affected
Substance:	Diesel
Qty Leaked:	0
Abate Method:	Not reported
Cross Street:	Not reported
Enf Type:	Not reported
Funding:	Not reported
How Discovered:	Tank Closure
How Stopped:	Close Tank
Leak Cause:	Unknown
Leak Source:	Unknown
Global ID:	T0605994052
How Stopped Date:	9/9/9999
Enter Date:	Not reported
Date Confirmation of Leak Began:	Not reported
Date Preliminary Assessment Began:	Not reported
Discover Date:	10/25/1989
Enforcement Date:	Not reported
Close Date:	12/19/1991
Date Prelim Assessment Workplan Submitted:	Not reported
Date Pollution Characterization Began:	Not reported
Date Remediation Plan Submitted:	Not reported
Date Remedial Action Underway:	Not reported
Date Post Remedial Action Monitoring:	Not reported
Enter Date:	Not reported
GW Qualifies:	Not reported
Soil Qualifies:	Not reported
Operator:	Not reported
Facility Contact:	Not reported
Interim:	Not reported
Oversite Program:	LUST
Latitude:	Not reported
Longitude:	Not reported

MAP FINDINGS

Map ID
 Direction
 Distance
 Distance (ft.)Site

EDR ID Number
 EPA ID Number

Database(s)

OWL ROCK NEW STAR (Continued)

1001611910

MTBE Date:	Not reported
Max MTBE GW:	Not reported
MTBE Concentration:	0
Max MTBE Soil:	Not reported
MTBE Fuel:	0
MTBE Tested:	Not Required to be Tested.
MTBE Class:	*
Staff:	VJJ
Staff Initials:	WJ
Lead Agency:	Local Agency
Local Agency:	30000L
Hydr Basin #:	Not reported
Beneficial:	MUN
Priority:	Not reported
Cleanup Fund Id:	Not reported
Work Suspended:	Not reported
Summary:	Not reported

SWEEPS UST:

Status:	Not reported
Comp Number:	4803
Number:	Not reported
Board Of Equalization:	Not reported
Referral Date:	Not reported
Action Date:	Not reported
Created Date:	Not reported
Tank Status:	Not reported
Owner Tank Id:	Not reported
Swrcb Tank Id:	30-000-004803-000001
Actv Date:	Not reported
Capacity:	550
Tank Use:	UNKNOWN
Stg:	PRODUCT
Content:	Not reported
Number Of Tanks:	5

Status:	Not reported
Comp Number:	4803
Number:	Not reported
Board Of Equalization:	Not reported
Referral Date:	Not reported
Action Date:	Not reported
Created Date:	Not reported
Tank Status:	Not reported
Owner Tank Id:	Not reported
Swrcb Tank Id:	30-000-004803-000003
Actv Date:	Not reported
Capacity:	10000
Tank Use:	UNKNOWN
Stg:	PRODUCT
Content:	Not reported
Number Of Tanks:	Not reported

Status:	Not reported
Comp Number:	4803
Number:	Not reported
Board Of Equalization:	Not reported

MAP FINDINGS

Map ID
 Direction
 Distance
 Distance (ft.)Site

EDR ID Number
 EPA ID Number

Database(s)

OWL ROCK NEW STAR (Continued)

1001611910

Referral Date: Not reported
 Action Date: Not reported
 Created Date: Not reported
 Tank Status: Not reported
 Owner Tank Id: Not reported
 Swrcb Tank Id: 30-000-004803-000004
 Actv Date: Not reported
 Capacity: 5000
 Tank Use: UNKNOWN
 Stg: PRODUCT
 Content: Not reported
 Number Of Tanks: Not reported

Status: Not reported
 Comp Number: 4803
 Number: Not reported
 Board Of Equalization: Not reported
 Referral Date: Not reported
 Action Date: Not reported
 Created Date: Not reported
 Tank Status: Not reported
 Owner Tank Id: Not reported
 Swrcb Tank Id: 30-000-004803-000005
 Actv Date: Not reported
 Capacity: 10000
 Tank Use: UNKNOWN
 Stg: PRODUCT
 Content: Not reported
 Number Of Tanks: Not reported

Status: Not reported
 Comp Number: 4803
 Number: Not reported
 Board Of Equalization: Not reported
 Referral Date: Not reported
 Action Date: Not reported
 Created Date: Not reported
 Tank Status: Not reported
 Owner Tank Id: Not reported
 Swrcb Tank Id: 30-000-004803-000010
 Actv Date: Not reported
 Capacity: 10000
 Tank Use: UNKNOWN
 Stg: PRODUCT
 Content: Not reported
 Number Of Tanks: Not reported

Status: Active
 Comp Number: 4803
 Number: 9
 Board Of Equalization: Not reported
 Referral Date: 09-30-92
 Action Date: 09-15-92
 Created Date: 02-29-88
 Tank Status: A
 Owner Tank Id: Not reported
 Swrcb Tank Id: 30-000-004803-000006

MAP FINDINGS

Map ID
 Direction
 Distance
 Distance (ft.)Site

EDR ID Number

Database(s) EPA ID Number

OWL ROCK NEW STAR (Continued)

1001611910

Actv Date:	Not reported
Capacity:	500
Tank Use:	PETROLEUM
Stg:	P
Content:	Not reported
Number Of Tanks:	4
Status:	Active
Comp Number:	4803
Number:	9
Board Of Equalization:	Not reported
Referral Date:	09-30-92
Action Date:	09-15-92
Created Date:	02-29-88
Tank Status:	A
Owner Tank Id:	Not reported
Swrcb Tank Id:	30-000-004803-000007
Actv Date:	Not reported
Capacity:	10000
Tank Use:	M.V. FUEL
Stg:	P
Content:	DIESEL
Number Of Tanks:	Not reported
Status:	Active
Comp Number:	4803
Number:	9
Board Of Equalization:	Not reported
Referral Date:	09-30-92
Action Date:	09-15-92
Created Date:	02-29-88
Tank Status:	A
Owner Tank Id:	Not reported
Swrcb Tank Id:	30-000-004803-000008
Actv Date:	Not reported
Capacity:	2000
Tank Use:	M.V. FUEL
Stg:	P
Content:	REG UNLEADED
Number Of Tanks:	Not reported
Status:	Active
Comp Number:	4803
Number:	9
Board Of Equalization:	Not reported
Referral Date:	09-30-92
Action Date:	09-15-92
Created Date:	02-29-88
Tank Status:	A
Owner Tank Id:	Not reported
Swrcb Tank Id:	30-000-004803-000009
Actv Date:	Not reported
Capacity:	10000
Tank Use:	M.V. FUEL
Stg:	P
Content:	DIESEL
Number Of Tanks:	Not reported

MAP FINDINGS

Map ID
 Direction
 Distance
 Distance (ft.)Site

EDR ID Number
 EPA ID Number

Database(s)

OWL ROCK NEW STAR (Continued)

1001611910

EMI:

Year: 2002
 County Code: 30
 Air Basin: SC
 Facility ID: 113474
 Air District Name: SC
 SIC Code: 2951
 Air District Name: SOUTH COAST AQMD
 Community Health Air Pollution Info System: Not reported
 Consolidated Emission Reporting Rule: Not reported
 Total Organic Hydrocarbon Gases Tons/Yr: 2
 Reactive Organic Gases Tons/Yr: 1
 Carbon Monoxide Emissions Tons/Yr: 7
 NOX - Oxides of Nitrogen Tons/Yr: 2
 SOX - Oxides of Sulphur Tons/Yr: 0
 Particulate Matter Tons/Yr: 2
 Part. Matter 10 Micrometers & Smlr Tons/Yr: 1

Year: 2003
 County Code: 30
 Air Basin: SC
 Facility ID: 113474
 Air District Name: SC
 SIC Code: 2951
 Air District Name: SOUTH COAST AQMD
 Community Health Air Pollution Info System: Not reported
 Consolidated Emission Reporting Rule: Not reported
 Total Organic Hydrocarbon Gases Tons/Yr: 2
 Reactive Organic Gases Tons/Yr: 1
 Carbon Monoxide Emissions Tons/Yr: 7
 NOX - Oxides of Nitrogen Tons/Yr: 2
 SOX - Oxides of Sulphur Tons/Yr: 0
 Particulate Matter Tons/Yr: 2
 Part. Matter 10 Micrometers & Smlr Tons/Yr: 1

Year: 2004
 County Code: 30
 Air Basin: SC
 Facility ID: 113474
 Air District Name: SC
 SIC Code: 2951
 Air District Name: SOUTH COAST AQMD
 Community Health Air Pollution Info System: Not reported
 Consolidated Emission Reporting Rule: Not reported
 Total Organic Hydrocarbon Gases Tons/Yr: 1.7326
 Reactive Organic Gases Tons/Yr: 0.74
 Carbon Monoxide Emissions Tons/Yr: 7.46
 NOX - Oxides of Nitrogen Tons/Yr: 2.29
 SOX - Oxides of Sulphur Tons/Yr: 0.354
 Particulate Matter Tons/Yr: 1.964
 Part. Matter 10 Micrometers & Smlr Tons/Yr: 1.13

MAP FINDINGS

Map ID
 Direction
 Distance
 Distance (ft.)Site

EDR ID Number

Database(s) EPA ID Number

**3 OWL ROCK PRODUCTS
 24000 E SANTA ANA CANYON RD
 ANAHEIM, CA 92807**

**LUST S109284358
 N/A**

LUST:
 Region: STATE
 Global Id: T0605901022
 Latitude: 33.8658172
 Longitude: -117.7164065
 Case Type: LUST Cleanup Site
 Status: Completed - Case Closed
 Status Date: 01/21/1997
 Lead Agency: ANAHEIM CITY LOP
 Case Worker: ROW
 Local Agency: ANAHEIM CITY LOP
 RB Case Number: 083001345T
 LOC Case Number: Not reported
 File Location: Not reported
 Potential Media Affect: Soil
 Potential Contaminants of Concern: Diesel
 Site History: Not reported

[Click here to access the California GeoTracker records for this facility:](#)

Contact:
 Global Id: T0605901022
 Contact Type: Local Agency Caseworker
 Contact Name: RICHARD O. WILSON
 Organization Name: ANAHEIM CITY LOP
 Address: 201 S. ANAHEIM BLVD. #601
 City: ANAHEIM
 Email: dwilson@anaheim.net
 Phone Number: Not reported

Global Id: T0605901022
 Contact Type: Regional Board Caseworker
 Contact Name: VALERIE JAHN-BULL
 Organization Name: SANTA ANA RWQCB (REGION 8)
 Address: 3737 MAIN STREET, SUITE 500
 City: RIVERSIDE
 Email: vjahn-bull@waterboards.ca.gov
 Phone Number: 9517824903

Status History:
 Global Id: T0605901022
 Status: Completed - Case Closed
 Status Date: 01/21/1997

Global Id: T0605901022
 Status: Open - Case Begin Date
 Status Date: 11/07/1991

Global Id: T0605901022
 Status: Open - Site Assessment
 Status Date: 11/07/1991

Regulatory Activities:
 Global Id: T0605901022
 Action Type: ENFORCEMENT

MAP FINDINGS

Map ID
 Direction
 Distance
 Distance (ft.)Site

EDR ID Number

Database(s) EPA ID Number

OWL ROCK PRODUCTS (Continued)

S109284358

Date: 01/21/1997
 Action: Closure/No Further Action Letter

Global Id: T0605901022
 Action Type: Other
 Date: 01/01/1950
 Action: Leak Reported

Global Id: T0605901022
 Action Type: ENFORCEMENT
 Date: 08/20/1996
 Action: Closure/No Further Action Letter

Global Id: T0605901022
 Action Type: ENFORCEMENT
 Date: 08/14/2013
 Action: File review

**4 INDUSTRIAL ASPHALT
 24000 SANTA ANA CANYON E
 ANAHEIM, CA 92808**

**UST 1002850808
 N/A**

UST:
 Facility ID: 4801
 Latitude: 33.85843
 Longitude: -117.7416

Facility ID: 5064
 Latitude: 33.84596
 Longitude: -117.79344

**5 STAR ROCK PLANT
 9010 E SANTA ANA CANYON RD
 ANAHEIM, CA 92805**

**LUST S108198169
 Orange Co. Industrial Site
 VCP
 ENVIROSTOR
 N/A**

LUST:
 Region: STATE
 Global Id: T0605901925
 Latitude: 33.8697558
 Longitude: -117.7348398
 Case Type: LUST Cleanup Site
 Status: Completed - Case Closed
 Status Date: 03/27/2009
 Lead Agency: ANAHEIM CITY LOP
 Case Worker: ROW
 Local Agency: ANAHEIM CITY LOP
 RB Case Number: 083002796T
 LOC Case Number: Not reported
 File Location: Not reported
 Potential Media Affect: Soil
 Potential Contaminants of Concern: Diesel
 Site History: Not reported

MAP FINDINGS

Map ID
 Direction
 Distance
 Distance (ft.)Site

EDR ID Number
 EPA ID Number

Database(s)

STAR ROCK PLANT (Continued)

S108198169

[Click here to access the California GeoTracker records for this facility:](#)

Contact:

Global Id: T0605901925
 Contact Type: Local Agency Caseworker
 Contact Name: RICHARD O. WILSON
 Organization Name: ANAHEIM CITY LOP
 Address: 201 S. ANAHEIM BLVD. #601
 City: ANAHEIM
 Email: dwilson@anaheim.net
 Phone Number: Not reported

Global Id: T0605901925
 Contact Type: Regional Board Caseworker
 Contact Name: ROSE SCOTT
 Organization Name: SANTA ANA RWQCB (REGION 8)
 Address: 3737 MAIN STREET, SUITE 500
 City: RIVERSIDE
 Email: rscott@waterboards.ca.gov
 Phone Number: 9513206375

Status History:

Global Id: T0605901925
 Status: Completed - Case Closed
 Status Date: 10/23/1996

Global Id: T0605901925
 Status: Completed - Case Closed
 Status Date: 03/27/2009

Global Id: T0605901925
 Status: Open - Case Begin Date
 Status Date: 12/11/1995

Global Id: T0605901925
 Status: Open - Reopen Case
 Status Date: 10/07/2001

Global Id: T0605901925
 Status: Open - Site Assessment
 Status Date: 12/11/1995

Global Id: T0605901925
 Status: Open - Site Assessment
 Status Date: 10/08/2001

Regulatory Activities:

Global Id: T0605901925
 Action Type: Other
 Date: 01/01/1950
 Action: Leak Reported

Global Id: T0605901925
 Action Type: ENFORCEMENT
 Date: 10/23/1996
 Action: Closure/No Further Action Letter

MAP FINDINGS

Map ID
 Direction
 Distance
 Distance (ft.)Site

EDR ID Number
 EPA ID Number

Database(s)

STAR ROCK PLANT (Continued)

S108198169

Orange Co. Industrial Site:

Case ID: 04IC019
 Region: ORANGE
 Record ID: RO0003322
 Current Status: CLOSED 11/22/2005
 Closure Type: Closure certification issued
 Released Chemical: FUEL WASTE

VCP:

Facility ID: 30320052
 Site Type: Voluntary Cleanup
 Site Type Detail: Voluntary Cleanup
 Site Mgmt. Req.: NONE SPECIFIED
 Acres: 2.13
 National Priorities List: NO
 Cleanup Oversight Agencies: SMBRP
 Lead Agency: SMBRP
 Lead Agency Description: DTSC - Site Cleanup Program
 Project Manager: Johnson Abraham
 Supervisor: Emad Yemut
 Division Branch: Cleanup Cypress
 Site Code: 401036
 Assembly: 68
 Senate: 37
 Special Programs Code: Voluntary Cleanup Program
 Status: No Further Action
 Status Date: 01/22/2007
 Restricted Use: NO
 Funding: Responsible Party
 Lat/Long: 33.86183 / -117.7062
 APN: 514-012-008, 514-012-08
 Past Use: RECYCLING - SCRAP METAL, MANUFACTURING - OTHER
 Potential COC: 10009, 30003, 30019, 30272, 30550, 30593, 30003, 30013, 30019
 Confirmed COC: 30003,10009-NO,30019,30272,30550,30593,, ,30003,30013,30019
 Potential Description: SOIL, SOIL
 Alias Name: FORMER INDUSTRIAL ASPHALT PLANT
 Alias Type: Alternate Name
 Alias Name: IRVINE COMPANY
 Alias Type: Alternate Name
 Alias Name: 514-012-008
 Alias Type: APN
 Alias Name: 514-012-08
 Alias Type: APN
 Alias Name: 110033615121
 Alias Type: EPA (FRS #)
 Alias Name: 401036
 Alias Type: Project Code (Site Code)
 Alias Name: 30320052
 Alias Type: Envirostor ID Number

Completed Info:

Completed Area Name: PROJECT WIDE
 Completed Sub Area Name: Not reported
 Completed Document Type: Preliminary Endangerment Assessment Report
 Completed Date: 06/01/2004
 Comments: DTSC completed review of the PEA equivalent report and determined that the site requires further action.

MAP FINDINGS

Map ID
 Direction
 Distance
 Distance (ft.)Site

EDR ID Number

Database(s) EPA ID Number

STAR ROCK PLANT (Continued)

S108198169

Completed Area Name: PROJECT WIDE
 Completed Sub Area Name: Not reported
 Completed Document Type: Site Characterization Workplan
 Completed Date: 07/26/2006
 Comments: DTSC conditionally approved the Workplan. The conditions are specified in the approval letter.

Completed Area Name: PROJECT WIDE
 Completed Sub Area Name: Not reported
 Completed Document Type: Site Characterization Report
 Completed Date: 01/22/2007
 Comments: Not reported

Completed Area Name: PROJECT WIDE
 Completed Sub Area Name: Not reported
 Completed Document Type: Cost Recovery Closeout Memo
 Completed Date: 02/06/2007
 Comments: Not reported

Completed Area Name: PROJECT WIDE
 Completed Sub Area Name: Not reported
 Completed Document Type: Voluntary Cleanup Agreement
 Completed Date: 07/14/2006
 Comments: Fully executed voluntary cleanup agreement

Completed Area Name: PROJECT WIDE
 Completed Sub Area Name: Not reported
 Completed Document Type: Voluntary Cleanup Agreement
 Completed Date: 10/08/2002
 Comments: A Voluntary Cleanup Agreement (VCA) was signed to conduct a Preliminary Endangerment Assessment (PEA) or equivalent with the Former Industrial Asphalt Company.

Future Area Name: Not reported
 Future Sub Area Name: Not reported
 Future Document Type: Not reported
 Future Due Date: Not reported
 Schedule Area Name: Not reported
 Schedule Sub Area Name: Not reported
 Schedule Document Type: Not reported
 Schedule Due Date: Not reported
 Schedule Revised Date: Not reported

ENVIROSTOR:

Site Type: Voluntary Cleanup
 Site Type Detailed: Voluntary Cleanup
 Acres: 2.13
 NPL: NO
 Regulatory Agencies: SMBRP
 Lead Agency: SMBRP
 Program Manager: Johnson Abraham
 Supervisor: Emad Yemut
 Division Branch: Cleanup Cypress
 Facility ID: 30320052
 Site Code: 401036
 Assembly: 68
 Senate: 37

MAP FINDINGS

Map ID
 Direction
 Distance
 Distance (ft.)Site

EDR ID Number
 EPA ID Number

Database(s)

STAR ROCK PLANT (Continued)

S108198169

Special Program: Voluntary Cleanup Program
 Status: No Further Action
 Status Date: 01/22/2007
 Restricted Use: NO
 Site Mgmt. Req.: NONE SPECIFIED
 Funding: Responsible Party
 Latitude: 33.86183
 Longitude: -117.7062
 APN: 514-012-008, 514-012-08
 Past Use: RECYCLING - SCRAP METAL, MANUFACTURING - OTHER
 Potential COC: * HYDROCARBON SOLVENTS, Benzene, Polynuclear aromatic hydrocarbons (PAHs, Ethylbenzene, Toluene, Xylenes, Benzene, Lead, Polynuclear aromatic hydrocarbons (PAHs
 Confirmed COC: * HYDROCARBON SOLVENTS, Benzene, Polynuclear aromatic hydrocarbons (PAHs, Ethylbenzene, Toluene, Xylenes, Benzene, Lead, Polynuclear aromatic hydrocarbons (PAHs, Benzene, 10009-NO, Polynuclear aromatic hydrocarbons (PAHs, Ethylbenzene, Toluene, Xylenes, , Benzene, Benzene, Lead, Polynuclear aromatic hydrocarbons (PAHs
 Potential Description: SOIL, SOIL
 Alias Name: FORMER INDUSTRIAL ASPHALT PLANT
 Alias Type: Alternate Name
 Alias Name: IRVINE COMPANY
 Alias Type: Alternate Name
 Alias Name: 514-012-008
 Alias Type: APN
 Alias Name: 514-012-08
 Alias Type: APN
 Alias Name: 110033615121
 Alias Type: EPA (FRS #)
 Alias Name: 401036
 Alias Type: Project Code (Site Code)
 Alias Name: 30320052
 Alias Type: Envirostor ID Number

Completed Info:
 Completed Area Name: PROJECT WIDE
 Completed Sub Area Name: Not reported
 Completed Document Type: Preliminary Endangerment Assessment Report
 Completed Date: 06/01/2004
 Comments: DTSC completed review of the PEA equivalent report and determined that the site requires further action.

Completed Area Name: PROJECT WIDE
 Completed Sub Area Name: Not reported
 Completed Document Type: Site Characterization Workplan
 Completed Date: 07/26/2006
 Comments: DTSC conditionally approved the Workplan. The conditions are specified in the approval letter.

Completed Area Name: PROJECT WIDE
 Completed Sub Area Name: Not reported
 Completed Document Type: Site Characterization Report
 Completed Date: 01/22/2007
 Comments: Not reported

Completed Area Name: PROJECT WIDE
 Completed Sub Area Name: Not reported
 Completed Document Type: Cost Recovery Closeout Memo

MAP FINDINGS

Map ID
 Direction
 Distance
 Distance (ft.)Site

EDR ID Number
 EPA ID Number

Database(s)

STAR ROCK PLANT (Continued)

S108198169

Completed Date: 02/06/2007
 Comments: Not reported

Completed Area Name: PROJECT WIDE
 Completed Sub Area Name: Not reported
 Completed Document Type: Voluntary Cleanup Agreement
 Completed Date: 07/14/2006
 Comments: Fully executed voluntary cleanup agreement

Completed Area Name: PROJECT WIDE
 Completed Sub Area Name: Not reported
 Completed Document Type: Voluntary Cleanup Agreement
 Completed Date: 10/08/2002
 Comments: A Voluntary Cleanup Agreement (VCA) was signed to conduct a Preliminary Endangerment Assessment (PEA) or equivalent with the Former Industrial Asphalt Company.

Future Area Name: Not reported
 Future Sub Area Name: Not reported
 Future Document Type: Not reported
 Future Due Date: Not reported
 Schedule Area Name: Not reported
 Schedule Sub Area Name: Not reported
 Schedule Document Type: Not reported
 Schedule Due Date: Not reported
 Schedule Revised Date: Not reported

**5 OWL ROCK NEW STAR
 9010 E SANTA ANA CANYON RD
 ANAHEIM, CA 92808**

**UST U003989246
 N/A**

UST:
 Facility ID: 4803
 Latitude: 33.86487
 Longitude: -117.71275

 Facility ID: 7002
 Latitude: 33.8629680090616
 Longitude: -117.709064483643

 Facility ID: 403
 Latitude: 33.86487
 Longitude: -117.71275

**5 INDUSTRIAL ASPHALT
 9010 SANTA ANA CNYN
 ANAHEIM, CA 92807**

**HIST CORTESE S105022514
 LUST N/A**

CORTESE:
 Region: CORTESE
 Facility County Code: 30
 Reg By: LTNKA
 Reg Id: 083002796T

LUST REG 8:
 Region:

MAP FINDINGS

Map ID
 Direction
 Distance
 Distance (ft.)Site

EDR ID Number
 EPA ID Number

Database(s)

INDUSTRIAL ASPHALT (Continued)

S105022514

County:	Orange
Regional Board:	Santa Ana Region
Facility Status:	Pollution Characterization
Case Number:	083002796T
Local Case Num:	Not reported
Case Type:	Soil only
Substance:	Diesel
Qty Leaked:	Not reported
Abate Method:	Not reported
Cross Street:	Not reported
Enf Type:	Not reported
Funding:	Not reported
How Discovered:	Not reported
How Stopped:	Not reported
Leak Cause:	Not reported
Leak Source:	Not reported
Global ID:	T0605901925
How Stopped Date:	Not reported
Enter Date:	3/19/1996
Date Confirmation of Leak Began:	12/11/1995
Date Preliminary Assessment Began:	Not reported
Discover Date:	Not reported
Enforcement Date:	Not reported
Close Date:	10/23/1996
Date Prelim Assessment Workplan Submitted:	Not reported
Date Pollution Characterization Began:	10/8/2001
Date Remediation Plan Submitted:	Not reported
Date Remedial Action Underway:	Not reported
Date Post Remedial Action Monitoring:	Not reported
Enter Date:	3/19/1996
GW Qualifies:	Not reported
Soil Qualifies:	=
Operator:	Not reported
Facility Contact:	Not reported
Interim:	Not reported
Oversite Program:	LUST
Latitude:	33.86297371
Longitude:	-117.7101253
MTBE Date:	Not reported
Max MTBE GW:	Not reported
MTBE Concentration:	1
Max MTBE Soil:	.0096
MTBE Fuel:	0
MTBE Tested:	MTBE Detected. Site tested for MTBE & MTBE detected
MTBE Class:	*
Staff:	RS
Staff Initials:	SW
Lead Agency:	Local Agency
Local Agency:	30011
Hydr Basin #:	COASTAL PLAIN OF ORA
Beneficial:	Not reported
Priority:	Not reported
Cleanup Fund Id:	Not reported
Work Suspended:	Not reported
Summary:	Not reported

MAP FINDINGS

Map ID
 Direction
 Distance
 Distance (ft.)Site

EDR ID Number

Database(s) EPA ID Number

**5 ROBERTSON'S READY MIX
 9010 SANTA ANA CANYON ROAD, E.
 ANAHEIM, CA 92808**

**LUST S106162373
 N/A**

LUST:

Region: STATE
 Global Id: T0605948294
 Latitude: 33.864893
 Longitude: -117.71281
 Case Type: LUST Cleanup Site
 Status: Completed - Case Closed
 Status Date: 02/19/2013
 Lead Agency: ANAHEIM CITY LOP
 Case Worker: RM
 Local Agency: ANAHEIM CITY LOP
 RB Case Number: 083003991T
 LOC Case Number: Not reported
 File Location: Local Agency
 Potential Media Affect: Other Groundwater (uses other than drinking water)
 Potential Contaminants of Concern: Diesel, Gasoline
 Site History: Not reported

[Click here to access the California GeoTracker records for this facility:](#)

Contact:

Global Id: T0605948294
 Contact Type: Local Agency Caseworker
 Contact Name: RALPH MCCAFFREY
 Organization Name: ANAHEIM CITY LOP
 Address: 201 S. ANAHEIM BLVD. MS 601
 City: ANAHEIM
 Email: rmccaffrey@anaheim.net
 Phone Number: Not reported

Global Id: T0605948294
 Contact Type: Regional Board Caseworker
 Contact Name: Ken Williams
 Organization Name: SANTA ANA RWQCB (REGION 8)
 Address: 3737 MAIN STREET, SUITE 500
 City: RIVERSIDE
 Email: kwilliams@waterboards.ca.gov
 Phone Number: Not reported

Status History:

Global Id: T0605948294
 Status: Completed - Case Closed
 Status Date: 02/19/2013

Global Id: T0605948294
 Status: Open - Case Begin Date
 Status Date: 12/18/2003

Global Id: T0605948294
 Status: Open - Remediation
 Status Date: 03/27/2009

Global Id: T0605948294
 Status: Open - Remediation
 Status Date: 03/05/2012

MAP FINDINGS

Map ID
 Direction
 Distance
 Distance (ft.)Site

EDR ID Number
 EPA ID Number

Database(s)

ROBERTSON'S READY MIX (Continued)

S106162373

Global Id: T0605948294
 Status: Open - Site Assessment
 Status Date: 02/17/2004

Global Id: T0605948294
 Status: Open - Verification Monitoring
 Status Date: 12/08/2005

Regulatory Activities:

Global Id: T0605948294
 Action Type: REMEDIATION
 Date: 01/01/1950
 Action: Other (Use Description Field)

Global Id: T0605948294
 Action Type: Other
 Date: 01/01/1950
 Action: Leak Stopped

Global Id: T0605948294
 Action Type: Other
 Date: 01/01/1950
 Action: Leak Reported

Global Id: T0605948294
 Action Type: ENFORCEMENT
 Date: 02/19/2013
 Action: Clean Up Fund - Case Closure Review Summary Report (RSR)

Global Id: T0605948294
 Action Type: ENFORCEMENT
 Date: 02/19/2013
 Action: Closure/No Further Action Letter

Global Id: T0605948294
 Action Type: ENFORCEMENT
 Date: 01/10/2013
 Action: Site Visit / Inspection / Sampling

Global Id: T0605948294
 Action Type: Other
 Date: 01/01/1950
 Action: Leak Discovery

Global Id: T0605948294
 Action Type: ENFORCEMENT
 Date: 06/02/2009
 Action: Notice to Comply

Global Id: T0605948294
 Action Type: ENFORCEMENT
 Date: 02/25/2010
 Action: Notification - Public Notice of Case Closure

LUST REG 8:

MAP FINDINGS

Map ID
 Direction
 Distance
 Distance (ft.)Site

EDR ID Number

Database(s) EPA ID Number

ROBERTSON'S READY MIX (Continued)

S106162373

Region:	8
County:	Orange
Regional Board:	Santa Ana Region
Facility Status:	Leak being confirmed
Case Number:	083003991T
Local Case Num:	Not reported
Case Type:	Other ground water affected
Substance:	12034,800661
Qty Leaked:	Not reported
Abate Method:	Not reported
Cross Street:	GYPSUM CANYON ROAD
Enf Type:	Not reported
Funding:	Not reported
How Discovered:	Tank Closure
How Stopped:	Close Tank
Leak Cause:	UNK
Leak Source:	UNK
Global ID:	T0605948294
How Stopped Date:	12/18/2003
Enter Date:	Not reported
Date Confirmation of Leak Began:	2/17/2004
Date Preliminary Assessment Began:	Not reported
Discover Date:	12/18/2003
Enforcement Date:	Not reported
Close Date:	Not reported
Date Prelim Assessment Workplan Submitted:	Not reported
Date Pollution Characterization Began:	Not reported
Date Remediation Plan Submitted:	Not reported
Date Remedial Action Underway:	Not reported
Date Post Remedial Action Monitoring:	Not reported
Enter Date:	Not reported
GW Qualifies:	Not reported
Soil Qualifies:	Not reported
Operator:	Not reported
Facility Contact:	Not reported
Interim:	Not reported
Oversite Program:	Not reported
Latitude:	0
Longitude:	0
MTBE Date:	Not reported
Max MTBE GW:	Not reported
MTBE Concentration:	0
Max MTBE Soil:	Not reported
MTBE Fuel:	0
MTBE Tested:	Not Required to be Tested.
MTBE Class:	*
Staff:	Not reported
Staff Initials:	RM
Lead Agency:	Local Agency
Local Agency:	30011
Hydr Basin #:	Not reported
Beneficial:	Not reported
Priority:	Not reported
Cleanup Fund Id:	Not reported
Work Suspended:	Not reported
Summary:	Not reported

ORPHAN SUMMARY

City	EDR ID	Site Name	Site Address	Zip	Database(s)
ANAHEIM HILLS	1015732871	CANYON CLEANERS	556 EAST SANTA ANA CANYON RD	92808	CERC-NFRAP, RCRA-SQG
CHINO	U001568837	CHINO	END OF PIPELINE RD.	91709	HIST UST
CHINO HILLS	S102284739	VERIZON CALIFORNIA INC.	17450 BROOKWOOD LN	91709	CHMIRS, San Bern. Co. Permit
CHINO HILLS	S106718004	AT & T MOBILITY - CARBON CANYON	16281 CARBON CANYON RD	91709	San Bern. Co. Permit
CHINO HILLS	1012210474	EXXONMOBIL OIL CORP 17908	15960 LOS SERRANOS	91709	RCRA-LQG
CHINO HILLS	1008194599	EXXONMOBIL OIL CORPORATION 17908	15960 LOS SERRANOS	91709	RCRA-LQG
CHINO HILLS	S112833953	VELLANO 2020 INC	16630 PALERMO DR	91709	San Bern. Co. Permit
CHINO HILLS	S110496954	CITY OF CHINO HILLS-B15 BOOSTER	4616 SOQUEL CANYON PKY	91709	San Bern. Co. Permit
CHINO HILLS	S105047491	SCE-SOQUEL SUBSTATION	N/O SOQUEL CANYON	91709	AST, San Bern. Co. Permit
CHINO HILLS	S109117844	FIRESTONE COMPLETE AUTO CARE	15880 SOQUEL CANYON PKY	91709	San Bern. Co. Permit
CHINO HILLS	S109430869	RITE AID #6492	15890 SOQUEL CANYON PKY	91709	San Bern. Co. Permit
CORONA	S109449199	LOWER SANTA ANA RIVER CHANNEL REACH 9 GREEN RIVER MOBILE HOM	NW GREEN RIVER RD CANYON	92880	NPDES
CORONA	U004197037	TESORO SHELL #68804	4721 GREEN RIVER RD	92882	UST
CORONA	S110370880	VIRAMONTES EXPRESS	17130 HELLMAN AVENUE	92880	SWF/LF
CORONA	S112930407	MAIN RIVER PARTNERS LLC	72 MAIN ST	92880	HAZNET
EASTVALE	S113801798	RIVER HEIGHTS INTERMEDIATE SCHOOL	7227 SCHOLAR WAY	92880	HAZNET
WHITEWATER	A100337156	WHITEWATER ROCK & SUPPLY	58645 OLD HWY 60	92882	AST
YORBA LINDA	1012312405	CELLCO -SANTA ANA CANYON	25750 1/2 COAL CANYON ROAD		FINDS
YORBA LINDA	U004051189	ORANGE COUNTY SHERIFF-COMMUNICATION	22177 GREEN CREST RD	92887	UST
YORBA LINDA	S112935855	RIVER BEND CARWASH	2290 E LA PALMA AVE	92887	HAZNET
YORBA LINDA	S111292689	SANTA ANA RIVER INTERCEPTOR RELOCATION YORBA LINDA SPUR	LA PALMA	92887	NPDES

GOVERNMENT RECORDS SEARCHED / DATA CURRENCY TRACKING

To maintain currency of the following federal and state databases, EDR contacts the appropriate governmental agency on a monthly or quarterly basis, as required.

Number of Days to Update: Provides confirmation that EDR is reporting records that have been updated within 90 days from the date the government agency made the information available to the public.

FEDERAL RECORDS

NPL: National Priority List

National Priorities List (Superfund). The NPL is a subset of CERCLIS and identifies over 1,200 sites for priority cleanup under the Superfund Program. NPL sites may encompass relatively large areas. As such, EDR provides polygon coverage for over 1,000 NPL site boundaries produced by EPA's Environmental Photographic Interpretation Center (EPIC) and regional EPA offices.

Date of Government Version: 04/26/2013	Source: EPA
Date Data Arrived at EDR: 05/09/2013	Telephone: N/A
Date Made Active in Reports: 07/10/2013	Last EDR Contact: 11/11/2013
Number of Days to Update: 62	Next Scheduled EDR Contact: 01/20/2014
	Data Release Frequency: Quarterly

NPL Site Boundaries

Sources:

EPA's Environmental Photographic Interpretation Center (EPIC)
Telephone: 202-564-7333

EPA Region 1
Telephone 617-918-1143

EPA Region 6
Telephone: 214-655-6659

EPA Region 3
Telephone 215-814-5418

EPA Region 7
Telephone: 913-551-7247

EPA Region 4
Telephone 404-562-8033

EPA Region 8
Telephone: 303-312-6774

EPA Region 5
Telephone 312-886-6686

EPA Region 9
Telephone: 415-947-4246

EPA Region 10
Telephone 206-553-8665

Proposed NPL: Proposed National Priority List Sites

A site that has been proposed for listing on the National Priorities List through the issuance of a proposed rule in the Federal Register. EPA then accepts public comments on the site, responds to the comments, and places on the NPL those sites that continue to meet the requirements for listing.

Date of Government Version: 04/26/2013	Source: EPA
Date Data Arrived at EDR: 05/09/2013	Telephone: N/A
Date Made Active in Reports: 07/10/2013	Last EDR Contact: 11/11/2013
Number of Days to Update: 62	Next Scheduled EDR Contact: 01/20/2014
	Data Release Frequency: Quarterly

DELISTED NPL: National Priority List Deletions

The National Oil and Hazardous Substances Pollution Contingency Plan (NCP) establishes the criteria that the EPA uses to delete sites from the NPL. In accordance with 40 CFR 300.425.(e), sites may be deleted from the NPL where no further response is appropriate.

Date of Government Version: 04/26/2013	Source: EPA
Date Data Arrived at EDR: 05/09/2013	Telephone: N/A
Date Made Active in Reports: 07/10/2013	Last EDR Contact: 11/11/2013
Number of Days to Update: 62	Next Scheduled EDR Contact: 01/20/2014
	Data Release Frequency: Quarterly

GOVERNMENT RECORDS SEARCHED / DATA CURRENCY TRACKING

NPL LIENS: Federal Superfund Liens

Federal Superfund Liens. Under the authority granted the USEPA by CERCLA of 1980, the USEPA has the authority to file liens against real property in order to recover remedial action expenditures or when the property owner received notification of potential liability. USEPA compiles a listing of filed notices of Superfund Liens.

Date of Government Version: 10/15/1991	Source: EPA
Date Data Arrived at EDR: 02/02/1994	Telephone: 202-564-4267
Date Made Active in Reports: 03/30/1994	Last EDR Contact: 08/15/2011
Number of Days to Update: 56	Next Scheduled EDR Contact: 11/28/2011
	Data Release Frequency: No Update Planned

CERCLIS: Comprehensive Environmental Response, Compensation, and Liability Information System

CERCLIS contains data on potentially hazardous waste sites that have been reported to the USEPA by states, municipalities, private companies and private persons, pursuant to Section 103 of the Comprehensive Environmental Response, Compensation, and Liability Act (CERCLA). CERCLIS contains sites which are either proposed to or on the National Priorities List (NPL) and sites which are in the screening and assessment phase for possible inclusion on the NPL.

Date of Government Version: 04/26/2013	Source: EPA
Date Data Arrived at EDR: 05/29/2013	Telephone: 703-412-9810
Date Made Active in Reports: 08/09/2013	Last EDR Contact: 11/11/2013
Number of Days to Update: 72	Next Scheduled EDR Contact: 03/10/2014
	Data Release Frequency: Quarterly

CERCLIS-NFRAP: CERCLIS No Further Remedial Action Planned

Archived sites are sites that have been removed and archived from the inventory of CERCLIS sites. Archived status indicates that, to the best of EPA's knowledge, assessment at a site has been completed and that EPA has determined no further steps will be taken to list this site on the National Priorities List (NPL), unless information indicates this decision was not appropriate or other considerations require a recommendation for listing at a later time. This decision does not necessarily mean that there is no hazard associated with a given site; it only means that, based upon available information, the location is not judged to be a potential NPL site.

Date of Government Version: 04/26/2013	Source: EPA
Date Data Arrived at EDR: 05/29/2013	Telephone: 703-412-9810
Date Made Active in Reports: 08/09/2013	Last EDR Contact: 11/11/2013
Number of Days to Update: 72	Next Scheduled EDR Contact: 03/10/2014
	Data Release Frequency: Quarterly

LIENS 2: CERCLA Lien Information

A Federal CERCLA ('Superfund') lien can exist by operation of law at any site or property at which EPA has spent Superfund monies. These monies are spent to investigate and address releases and threatened releases of contamination. CERCLIS provides information as to the identity of these sites and properties.

Date of Government Version: 02/06/2013	Source: Environmental Protection Agency
Date Data Arrived at EDR: 04/25/2013	Telephone: 202-564-6023
Date Made Active in Reports: 05/10/2013	Last EDR Contact: 11/13/2013
Number of Days to Update: 15	Next Scheduled EDR Contact: 02/11/2014
	Data Release Frequency: Varies

CORRACTS: Corrective Action Report

CORRACTS identifies hazardous waste handlers with RCRA corrective action activity.

Date of Government Version: 07/11/2013	Source: EPA
Date Data Arrived at EDR: 08/08/2013	Telephone: 800-424-9346
Date Made Active in Reports: 09/13/2013	Last EDR Contact: 10/02/2013
Number of Days to Update: 36	Next Scheduled EDR Contact: 01/13/2014
	Data Release Frequency: Quarterly

RCRA-TSDF: RCRA - Treatment, Storage and Disposal

RCRAInfo is EPA's comprehensive information system, providing access to data supporting the Resource Conservation and Recovery Act (RCRA) of 1976 and the Hazardous and Solid Waste Amendments (HSWA) of 1984. The database includes selective information on sites which generate, transport, store, treat and/or dispose of hazardous waste as defined by the Resource Conservation and Recovery Act (RCRA). Transporters are individuals or entities that move hazardous waste from the generator offsite to a facility that can recycle, treat, store, or dispose of the waste. TSDFs treat, store, or dispose of the waste.

GOVERNMENT RECORDS SEARCHED / DATA CURRENCY TRACKING

Date of Government Version: 07/11/2013
Date Data Arrived at EDR: 08/08/2013
Date Made Active in Reports: 09/13/2013
Number of Days to Update: 36

Source: Environmental Protection Agency
Telephone: (415) 495-8895
Last EDR Contact: 10/02/2013
Next Scheduled EDR Contact: 01/13/2014
Data Release Frequency: Quarterly

RCRA-LQG: RCRA - Large Quantity Generators

RCRAInfo is EPA's comprehensive information system, providing access to data supporting the Resource Conservation and Recovery Act (RCRA) of 1976 and the Hazardous and Solid Waste Amendments (HSWA) of 1984. The database includes selective information on sites which generate, transport, store, treat and/or dispose of hazardous waste as defined by the Resource Conservation and Recovery Act (RCRA). Large quantity generators (LQGs) generate over 1,000 kilograms (kg) of hazardous waste, or over 1 kg of acutely hazardous waste per month.

Date of Government Version: 07/11/2013
Date Data Arrived at EDR: 08/08/2013
Date Made Active in Reports: 09/13/2013
Number of Days to Update: 36

Source: Environmental Protection Agency
Telephone: (415) 495-8895
Last EDR Contact: 10/02/2013
Next Scheduled EDR Contact: 01/13/2014
Data Release Frequency: Quarterly

RCRA-SQG: RCRA - Small Quantity Generators

RCRAInfo is EPA's comprehensive information system, providing access to data supporting the Resource Conservation and Recovery Act (RCRA) of 1976 and the Hazardous and Solid Waste Amendments (HSWA) of 1984. The database includes selective information on sites which generate, transport, store, treat and/or dispose of hazardous waste as defined by the Resource Conservation and Recovery Act (RCRA). Small quantity generators (SQGs) generate between 100 kg and 1,000 kg of hazardous waste per month.

Date of Government Version: 07/11/2013
Date Data Arrived at EDR: 08/08/2013
Date Made Active in Reports: 09/13/2013
Number of Days to Update: 36

Source: Environmental Protection Agency
Telephone: (415) 495-8895
Last EDR Contact: 10/02/2013
Next Scheduled EDR Contact: 01/13/2014
Data Release Frequency: Quarterly

RCRA-CESQG: RCRA - Conditionally Exempt Small Quantity Generators

RCRAInfo is EPA's comprehensive information system, providing access to data supporting the Resource Conservation and Recovery Act (RCRA) of 1976 and the Hazardous and Solid Waste Amendments (HSWA) of 1984. The database includes selective information on sites which generate, transport, store, treat and/or dispose of hazardous waste as defined by the Resource Conservation and Recovery Act (RCRA). Conditionally exempt small quantity generators (CESQGs) generate less than 100 kg of hazardous waste, or less than 1 kg of acutely hazardous waste per month.

Date of Government Version: 07/11/2013
Date Data Arrived at EDR: 08/08/2013
Date Made Active in Reports: 09/13/2013
Number of Days to Update: 36

Source: Environmental Protection Agency
Telephone: (415) 495-8895
Last EDR Contact: 10/02/2013
Next Scheduled EDR Contact: 01/13/2014
Data Release Frequency: Varies

RCRA NonGen / NLR: RCRA - Non Generators

RCRAInfo is EPA's comprehensive information system, providing access to data supporting the Resource Conservation and Recovery Act (RCRA) of 1976 and the Hazardous and Solid Waste Amendments (HSWA) of 1984. The database includes selective information on sites which generate, transport, store, treat and/or dispose of hazardous waste as defined by the Resource Conservation and Recovery Act (RCRA). Non-Generators do not presently generate hazardous waste.

Date of Government Version: 07/11/2013
Date Data Arrived at EDR: 08/08/2013
Date Made Active in Reports: 09/13/2013
Number of Days to Update: 36

Source: Environmental Protection Agency
Telephone: (415) 495-8895
Last EDR Contact: 10/02/2013
Next Scheduled EDR Contact: 01/13/2014
Data Release Frequency: Varies

GOVERNMENT RECORDS SEARCHED / DATA CURRENCY TRACKING

US ENG CONTROLS: Engineering Controls Sites List

A listing of sites with engineering controls in place. Engineering controls include various forms of caps, building foundations, liners, and treatment methods to create pathway elimination for regulated substances to enter environmental media or effect human health.

Date of Government Version: 06/17/2013	Source: Environmental Protection Agency
Date Data Arrived at EDR: 06/21/2013	Telephone: 703-603-0695
Date Made Active in Reports: 10/03/2013	Last EDR Contact: 12/09/2013
Number of Days to Update: 104	Next Scheduled EDR Contact: 03/24/2014
	Data Release Frequency: Varies

US INST CONTROL: Sites with Institutional Controls

A listing of sites with institutional controls in place. Institutional controls include administrative measures, such as groundwater use restrictions, construction restrictions, property use restrictions, and post remediation care requirements intended to prevent exposure to contaminants remaining on site. Deed restrictions are generally required as part of the institutional controls.

Date of Government Version: 06/17/2013	Source: Environmental Protection Agency
Date Data Arrived at EDR: 06/21/2013	Telephone: 703-603-0695
Date Made Active in Reports: 10/03/2013	Last EDR Contact: 12/09/2013
Number of Days to Update: 104	Next Scheduled EDR Contact: 03/24/2014
	Data Release Frequency: Varies

ERNS: Emergency Response Notification System

Emergency Response Notification System. ERNS records and stores information on reported releases of oil and hazardous substances.

Date of Government Version: 09/30/2013	Source: National Response Center, United States Coast Guard
Date Data Arrived at EDR: 10/01/2013	Telephone: 202-267-2180
Date Made Active in Reports: 12/06/2013	Last EDR Contact: 10/01/2013
Number of Days to Update: 66	Next Scheduled EDR Contact: 01/13/2014
	Data Release Frequency: Annually

HMIRS: Hazardous Materials Information Reporting System

Hazardous Materials Incident Report System. HMIRS contains hazardous material spill incidents reported to DOT.

Date of Government Version: 12/31/2012	Source: U.S. Department of Transportation
Date Data Arrived at EDR: 01/03/2013	Telephone: 202-366-4555
Date Made Active in Reports: 02/27/2013	Last EDR Contact: 10/01/2013
Number of Days to Update: 55	Next Scheduled EDR Contact: 01/13/2014
	Data Release Frequency: Annually

DOT OPS: Incident and Accident Data

Department of Transportation, Office of Pipeline Safety Incident and Accident data.

Date of Government Version: 07/31/2012	Source: Department of Transportation, Office of Pipeline Safety
Date Data Arrived at EDR: 08/07/2012	Telephone: 202-366-4595
Date Made Active in Reports: 09/18/2012	Last EDR Contact: 11/06/2013
Number of Days to Update: 42	Next Scheduled EDR Contact: 02/17/2014
	Data Release Frequency: Varies

US CDL: Clandestine Drug Labs

A listing of clandestine drug lab locations. The U.S. Department of Justice ("the Department") provides this web site as a public service. It contains addresses of some locations where law enforcement agencies reported they found chemicals or other items that indicated the presence of either clandestine drug laboratories or dumpsites. In most cases, the source of the entries is not the Department, and the Department has not verified the entry and does not guarantee its accuracy. Members of the public must verify the accuracy of all entries by, for example, contacting local law enforcement and local health departments.

GOVERNMENT RECORDS SEARCHED / DATA CURRENCY TRACKING

Date of Government Version: 08/06/2013
Date Data Arrived at EDR: 09/11/2013
Date Made Active in Reports: 10/03/2013
Number of Days to Update: 22

Source: Drug Enforcement Administration
Telephone: 202-307-1000
Last EDR Contact: 12/05/2013
Next Scheduled EDR Contact: 03/17/2014
Data Release Frequency: Quarterly

US BROWNFIELDS: A Listing of Brownfields Sites

Brownfields are real property, the expansion, redevelopment, or reuse of which may be complicated by the presence or potential presence of a hazardous substance, pollutant, or contaminant. Cleaning up and reinvesting in these properties takes development pressures off of undeveloped, open land, and both improves and protects the environment. Assessment, Cleanup and Redevelopment Exchange System (ACRES) stores information reported by EPA Brownfields grant recipients on brownfields properties assessed or cleaned up with grant funding as well as information on Targeted Brownfields Assessments performed by EPA Regions. A listing of ACRES Brownfield sites is obtained from Cleanups in My Community. Cleanups in My Community provides information on Brownfields properties for which information is reported back to EPA, as well as areas served by Brownfields grant programs.

Date of Government Version: 09/24/2013
Date Data Arrived at EDR: 09/24/2013
Date Made Active in Reports: 12/06/2013
Number of Days to Update: 73

Source: Environmental Protection Agency
Telephone: 202-566-2777
Last EDR Contact: 09/24/2013
Next Scheduled EDR Contact: 01/08/2014
Data Release Frequency: Semi-Annually

DOD: Department of Defense Sites

This data set consists of federally owned or administered lands, administered by the Department of Defense, that have any area equal to or greater than 640 acres of the United States, Puerto Rico, and the U.S. Virgin Islands.

Date of Government Version: 12/31/2005
Date Data Arrived at EDR: 11/10/2006
Date Made Active in Reports: 01/11/2007
Number of Days to Update: 62

Source: USGS
Telephone: 888-275-8747
Last EDR Contact: 10/18/2013
Next Scheduled EDR Contact: 01/27/2014
Data Release Frequency: Semi-Annually

FUDS: Formerly Used Defense Sites

The listing includes locations of Formerly Used Defense Sites properties where the US Army Corps of Engineers is actively working or will take necessary cleanup actions.

Date of Government Version: 12/31/2011
Date Data Arrived at EDR: 02/26/2013
Date Made Active in Reports: 03/13/2013
Number of Days to Update: 15

Source: U.S. Army Corps of Engineers
Telephone: 202-528-4285
Last EDR Contact: 09/10/2013
Next Scheduled EDR Contact: 12/23/2013
Data Release Frequency: Varies

LUCIS: Land Use Control Information System

LUCIS contains records of land use control information pertaining to the former Navy Base Realignment and Closure properties.

Date of Government Version: 08/20/2013
Date Data Arrived at EDR: 08/23/2013
Date Made Active in Reports: 11/01/2013
Number of Days to Update: 70

Source: Department of the Navy
Telephone: 843-820-7326
Last EDR Contact: 11/18/2013
Next Scheduled EDR Contact: 03/03/2014
Data Release Frequency: Varies

CONSENT: Superfund (CERCLA) Consent Decrees

Major legal settlements that establish responsibility and standards for cleanup at NPL (Superfund) sites. Released periodically by United States District Courts after settlement by parties to litigation matters.

Date of Government Version: 06/30/2013
Date Data Arrived at EDR: 08/07/2013
Date Made Active in Reports: 10/03/2013
Number of Days to Update: 57

Source: Department of Justice, Consent Decree Library
Telephone: Varies
Last EDR Contact: 09/30/2013
Next Scheduled EDR Contact: 01/13/2014
Data Release Frequency: Varies

GOVERNMENT RECORDS SEARCHED / DATA CURRENCY TRACKING

ROD: Records Of Decision

Record of Decision. ROD documents mandate a permanent remedy at an NPL (Superfund) site containing technical and health information to aid in the cleanup.

Date of Government Version: 04/26/2013	Source: EPA
Date Data Arrived at EDR: 06/11/2013	Telephone: 703-416-0223
Date Made Active in Reports: 11/01/2013	Last EDR Contact: 09/13/2013
Number of Days to Update: 143	Next Scheduled EDR Contact: 12/23/2013
	Data Release Frequency: Annually

UMTRA: Uranium Mill Tailings Sites

Uranium ore was mined by private companies for federal government use in national defense programs. When the mills shut down, large piles of the sand-like material (mill tailings) remain after uranium has been extracted from the ore. Levels of human exposure to radioactive materials from the piles are low; however, in some cases tailings were used as construction materials before the potential health hazards of the tailings were recognized.

Date of Government Version: 09/14/2010	Source: Department of Energy
Date Data Arrived at EDR: 10/07/2011	Telephone: 505-845-0011
Date Made Active in Reports: 03/01/2012	Last EDR Contact: 11/26/2013
Number of Days to Update: 146	Next Scheduled EDR Contact: 03/10/2014
	Data Release Frequency: Varies

ODI: Open Dump Inventory

An open dump is defined as a disposal facility that does not comply with one or more of the Part 257 or Part 258 Subtitle D Criteria.

Date of Government Version: 06/30/1985	Source: Environmental Protection Agency
Date Data Arrived at EDR: 08/09/2004	Telephone: 800-424-9346
Date Made Active in Reports: 09/17/2004	Last EDR Contact: 06/09/2004
Number of Days to Update: 39	Next Scheduled EDR Contact: N/A
	Data Release Frequency: No Update Planned

DEBRIS REGION 9: Torres Martinez Reservation Illegal Dump Site Locations

A listing of illegal dump sites location on the Torres Martinez Indian Reservation located in eastern Riverside County and northern Imperial County, California.

Date of Government Version: 01/12/2009	Source: EPA, Region 9
Date Data Arrived at EDR: 05/07/2009	Telephone: 415-947-4219
Date Made Active in Reports: 09/21/2009	Last EDR Contact: 10/28/2013
Number of Days to Update: 137	Next Scheduled EDR Contact: 02/11/2014
	Data Release Frequency: No Update Planned

US MINES: Mines Master Index File

Contains all mine identification numbers issued for mines active or opened since 1971. The data also includes violation information.

Date of Government Version: 08/01/2013	Source: Department of Labor, Mine Safety and Health Administration
Date Data Arrived at EDR: 09/05/2013	Telephone: 303-231-5959
Date Made Active in Reports: 10/03/2013	Last EDR Contact: 12/06/2013
Number of Days to Update: 28	Next Scheduled EDR Contact: 03/17/2014
	Data Release Frequency: Semi-Annually

TRIS: Toxic Chemical Release Inventory System

Toxic Release Inventory System. TRIS identifies facilities which release toxic chemicals to the air, water and land in reportable quantities under SARA Title III Section 313.

Date of Government Version: 12/31/2011	Source: EPA
Date Data Arrived at EDR: 07/31/2013	Telephone: 202-566-0250
Date Made Active in Reports: 09/13/2013	Last EDR Contact: 11/27/2013
Number of Days to Update: 44	Next Scheduled EDR Contact: 03/10/2014
	Data Release Frequency: Annually

GOVERNMENT RECORDS SEARCHED / DATA CURRENCY TRACKING

TSCA: Toxic Substances Control Act

Toxic Substances Control Act. TSCA identifies manufacturers and importers of chemical substances included on the TSCA Chemical Substance Inventory list. It includes data on the production volume of these substances by plant site.

Date of Government Version: 12/31/2006	Source: EPA
Date Data Arrived at EDR: 09/29/2010	Telephone: 202-260-5521
Date Made Active in Reports: 12/02/2010	Last EDR Contact: 09/24/2013
Number of Days to Update: 64	Next Scheduled EDR Contact: 01/08/2014
	Data Release Frequency: Every 4 Years

FTTS: FIFRA/ TSCA Tracking System - FIFRA (Federal Insecticide, Fungicide, & Rodenticide Act)/TSCA (Toxic Substances Control Act)
FTTS tracks administrative cases and pesticide enforcement actions and compliance activities related to FIFRA, TSCA and EPCRA (Emergency Planning and Community Right-to-Know Act). To maintain currency, EDR contacts the Agency on a quarterly basis.

Date of Government Version: 04/09/2009	Source: EPA/Office of Prevention, Pesticides and Toxic Substances
Date Data Arrived at EDR: 04/16/2009	Telephone: 202-566-1667
Date Made Active in Reports: 05/11/2009	Last EDR Contact: 11/21/2013
Number of Days to Update: 25	Next Scheduled EDR Contact: 03/10/2014
	Data Release Frequency: Quarterly

FTTS INSP: FIFRA/ TSCA Tracking System - FIFRA (Federal Insecticide, Fungicide, & Rodenticide Act)/TSCA (Toxic Substances Control Act)
A listing of FIFRA/TSCA Tracking System (FTTS) inspections and enforcements.

Date of Government Version: 04/09/2009	Source: EPA
Date Data Arrived at EDR: 04/16/2009	Telephone: 202-566-1667
Date Made Active in Reports: 05/11/2009	Last EDR Contact: 11/21/2014
Number of Days to Update: 25	Next Scheduled EDR Contact: 03/10/2014
	Data Release Frequency: Quarterly

HIST FTTS: FIFRA/TSCA Tracking System Administrative Case Listing

A complete administrative case listing from the FIFRA/TSCA Tracking System (FTTS) for all ten EPA regions. The information was obtained from the National Compliance Database (NCDB). NCDB supports the implementation of FIFRA (Federal Insecticide, Fungicide, and Rodenticide Act) and TSCA (Toxic Substances Control Act). Some EPA regions are now closing out records. Because of that, and the fact that some EPA regions are not providing EPA Headquarters with updated records, it was decided to create a HIST FTTS database. It included records that may not be included in the newer FTTS database updates. This database is no longer updated.

Date of Government Version: 10/19/2006	Source: Environmental Protection Agency
Date Data Arrived at EDR: 03/01/2007	Telephone: 202-564-2501
Date Made Active in Reports: 04/10/2007	Last EDR Contact: 12/17/2007
Number of Days to Update: 40	Next Scheduled EDR Contact: 03/17/2008
	Data Release Frequency: No Update Planned

HIST FTTS INSP: FIFRA/TSCA Tracking System Inspection & Enforcement Case Listing

A complete inspection and enforcement case listing from the FIFRA/TSCA Tracking System (FTTS) for all ten EPA regions. The information was obtained from the National Compliance Database (NCDB). NCDB supports the implementation of FIFRA (Federal Insecticide, Fungicide, and Rodenticide Act) and TSCA (Toxic Substances Control Act). Some EPA regions are now closing out records. Because of that, and the fact that some EPA regions are not providing EPA Headquarters with updated records, it was decided to create a HIST FTTS database. It included records that may not be included in the newer FTTS database updates. This database is no longer updated.

Date of Government Version: 10/19/2006	Source: Environmental Protection Agency
Date Data Arrived at EDR: 03/01/2007	Telephone: 202-564-2501
Date Made Active in Reports: 04/10/2007	Last EDR Contact: 12/17/2008
Number of Days to Update: 40	Next Scheduled EDR Contact: 03/17/2008
	Data Release Frequency: No Update Planned

GOVERNMENT RECORDS SEARCHED / DATA CURRENCY TRACKING

SSTS: Section 7 Tracking Systems

Section 7 of the Federal Insecticide, Fungicide and Rodenticide Act, as amended (92 Stat. 829) requires all registered pesticide-producing establishments to submit a report to the Environmental Protection Agency by March 1st each year. Each establishment must report the types and amounts of pesticides, active ingredients and devices being produced, and those having been produced and sold or distributed in the past year.

Date of Government Version: 12/31/2009	Source: EPA
Date Data Arrived at EDR: 12/10/2010	Telephone: 202-564-4203
Date Made Active in Reports: 02/25/2011	Last EDR Contact: 10/28/2013
Number of Days to Update: 77	Next Scheduled EDR Contact: 02/11/2014
	Data Release Frequency: Annually

ICIS: Integrated Compliance Information System

The Integrated Compliance Information System (ICIS) supports the information needs of the national enforcement and compliance program as well as the unique needs of the National Pollutant Discharge Elimination System (NPDES) program.

Date of Government Version: 07/20/2011	Source: Environmental Protection Agency
Date Data Arrived at EDR: 11/10/2011	Telephone: 202-564-5088
Date Made Active in Reports: 01/10/2012	Last EDR Contact: 10/09/2014
Number of Days to Update: 61	Next Scheduled EDR Contact: 01/27/2014
	Data Release Frequency: Quarterly

PADS: PCB Activity Database System

PCB Activity Database. PADS Identifies generators, transporters, commercial storers and/or brokers and disposers of PCB's who are required to notify the EPA of such activities.

Date of Government Version: 06/01/2013	Source: EPA
Date Data Arrived at EDR: 07/17/2013	Telephone: 202-566-0500
Date Made Active in Reports: 11/01/2013	Last EDR Contact: 10/18/2013
Number of Days to Update: 107	Next Scheduled EDR Contact: 01/27/2014
	Data Release Frequency: Annually

MLTS: Material Licensing Tracking System

MLTS is maintained by the Nuclear Regulatory Commission and contains a list of approximately 8,100 sites which possess or use radioactive materials and which are subject to NRC licensing requirements. To maintain currency, EDR contacts the Agency on a quarterly basis.

Date of Government Version: 07/22/2013	Source: Nuclear Regulatory Commission
Date Data Arrived at EDR: 08/02/2013	Telephone: 301-415-7169
Date Made Active in Reports: 11/01/2013	Last EDR Contact: 12/09/2013
Number of Days to Update: 91	Next Scheduled EDR Contact: 03/24/2014
	Data Release Frequency: Quarterly

RADINFO: Radiation Information Database

The Radiation Information Database (RADINFO) contains information about facilities that are regulated by U.S. Environmental Protection Agency (EPA) regulations for radiation and radioactivity.

Date of Government Version: 09/30/2013	Source: Environmental Protection Agency
Date Data Arrived at EDR: 10/09/2013	Telephone: 202-343-9775
Date Made Active in Reports: 11/01/2013	Last EDR Contact: 10/09/2013
Number of Days to Update: 23	Next Scheduled EDR Contact: 01/20/2014
	Data Release Frequency: Quarterly

FINDS: Facility Index System/Facility Registry System

Facility Index System. FINDS contains both facility information and 'pointers' to other sources that contain more detail. EDR includes the following FINDS databases in this report: PCS (Permit Compliance System), AIRS (Aerometric Information Retrieval System), DOCKET (Enforcement Docket used to manage and track information on civil judicial enforcement cases for all environmental statutes), FURS (Federal Underground Injection Control), C-DOCKET (Criminal Docket System used to track criminal enforcement actions for all environmental statutes), FFIS (Federal Facilities Information System), STATE (State Environmental Laws and Statutes), and PADS (PCB Activity Data System).

GOVERNMENT RECORDS SEARCHED / DATA CURRENCY TRACKING

Date of Government Version: 03/08/2013
Date Data Arrived at EDR: 03/21/2013
Date Made Active in Reports: 07/10/2013
Number of Days to Update: 111

Source: EPA
Telephone: (415) 947-8000
Last EDR Contact: 12/10/2013
Next Scheduled EDR Contact: 03/24/2014
Data Release Frequency: Quarterly

RAATS: RCRA Administrative Action Tracking System

RCRA Administration Action Tracking System. RAATS contains records based on enforcement actions issued under RCRA pertaining to major violators and includes administrative and civil actions brought by the EPA. For administration actions after September 30, 1995, data entry in the RAATS database was discontinued. EPA will retain a copy of the database for historical records. It was necessary to terminate RAATS because a decrease in agency resources made it impossible to continue to update the information contained in the database.

Date of Government Version: 04/17/1995
Date Data Arrived at EDR: 07/03/1995
Date Made Active in Reports: 08/07/1995
Number of Days to Update: 35

Source: EPA
Telephone: 202-564-4104
Last EDR Contact: 06/02/2008
Next Scheduled EDR Contact: 09/01/2008
Data Release Frequency: No Update Planned

RMP: Risk Management Plans

When Congress passed the Clean Air Act Amendments of 1990, it required EPA to publish regulations and guidance for chemical accident prevention at facilities using extremely hazardous substances. The Risk Management Program Rule (RMP Rule) was written to implement Section 112(r) of these amendments. The rule, which built upon existing industry codes and standards, requires companies of all sizes that use certain flammable and toxic substances to develop a Risk Management Program, which includes a(n): Hazard assessment that details the potential effects of an accidental release, an accident history of the last five years, and an evaluation of worst-case and alternative accidental releases; Prevention program that includes safety precautions and maintenance, monitoring, and employee training measures; and Emergency response program that spells out emergency health care, employee training measures and procedures for informing the public and response agencies (e.g the fire department) should an accident occur.

Date of Government Version: 05/08/2012
Date Data Arrived at EDR: 05/25/2012
Date Made Active in Reports: 07/10/2012
Number of Days to Update: 46

Source: Environmental Protection Agency
Telephone: 202-564-8600
Last EDR Contact: 10/28/2013
Next Scheduled EDR Contact: 02/11/2014
Data Release Frequency: Varies

BRS: Biennial Reporting System

The Biennial Reporting System is a national system administered by the EPA that collects data on the generation and management of hazardous waste. BRS captures detailed data from two groups: Large Quantity Generators (LQG) and Treatment, Storage, and Disposal Facilities.

Date of Government Version: 12/31/2011
Date Data Arrived at EDR: 02/26/2013
Date Made Active in Reports: 04/19/2013
Number of Days to Update: 52

Source: EPA/NTIS
Telephone: 800-424-9346
Last EDR Contact: 11/25/2013
Next Scheduled EDR Contact: 03/10/2014
Data Release Frequency: Biennially

US HIST CDL: National Clandestine Laboratory Register

A listing of clandestine drug lab locations. The U.S. Department of Justice ("the Department") provides this web site as a public service. It contains addresses of some locations where law enforcement agencies reported they found chemicals or other items that indicated the presence of either clandestine drug laboratories or dumpsites. In most cases, the source of the entries is not the Department, and the Department has not verified the entry and does not guarantee its accuracy. Members of the public must verify the accuracy of all entries by, for example, contacting local law enforcement and local health departments.

Date of Government Version: 09/01/2007
Date Data Arrived at EDR: 11/19/2008
Date Made Active in Reports: 03/30/2009
Number of Days to Update: 131

Source: Drug Enforcement Administration
Telephone: 202-307-1000
Last EDR Contact: 03/23/2009
Next Scheduled EDR Contact: 06/22/2009
Data Release Frequency: No Update Planned

GOVERNMENT RECORDS SEARCHED / DATA CURRENCY TRACKING

PCB TRANSFORMER: PCB Transformer Registration Database

The database of PCB transformer registrations that includes all PCB registration submittals.

Date of Government Version: 02/01/2011	Source: Environmental Protection Agency
Date Data Arrived at EDR: 10/19/2011	Telephone: 202-566-0517
Date Made Active in Reports: 01/10/2012	Last EDR Contact: 11/01/2013
Number of Days to Update: 83	Next Scheduled EDR Contact: 02/11/2014
	Data Release Frequency: Varies

COAL ASH DOE: Steam-Electric Plan Operation Data

A listing of power plants that store ash in surface ponds.

Date of Government Version: 12/31/2005	Source: Department of Energy
Date Data Arrived at EDR: 08/07/2009	Telephone: 202-586-8719
Date Made Active in Reports: 10/22/2009	Last EDR Contact: 12/10/2013
Number of Days to Update: 76	Next Scheduled EDR Contact: 03/24/2014
	Data Release Frequency: Varies

FEMA UST: Underground Storage Tank Listing

A listing of all FEMA owned underground storage tanks.

Date of Government Version: 01/01/2010	Source: FEMA
Date Data Arrived at EDR: 02/16/2010	Telephone: 202-646-5797
Date Made Active in Reports: 04/12/2010	Last EDR Contact: 10/17/2013
Number of Days to Update: 55	Next Scheduled EDR Contact: 01/27/2014
	Data Release Frequency: Varies

COAL ASH EPA: Coal Combustion Residues Surface Impoundments List

A listing of coal combustion residues surface impoundments with high hazard potential ratings.

Date of Government Version: 08/17/2010	Source: Environmental Protection Agency
Date Data Arrived at EDR: 01/03/2011	Telephone: N/A
Date Made Active in Reports: 03/21/2011	Last EDR Contact: 09/13/2013
Number of Days to Update: 77	Next Scheduled EDR Contact: 12/23/2013
	Data Release Frequency: Varies

FEDERAL FACILITY: Federal Facility Site Information listing

A listing of National Priority List (NPL) and Base Realignment and Closure (BRAC) sites found in the Comprehensive Environmental Response, Compensation and Liability Information System (CERCLIS) Database where EPA Federal Facilities Restoration and Reuse Office is involved in cleanup activities.

Date of Government Version: 05/31/2013	Source: Environmental Protection Agency
Date Data Arrived at EDR: 07/08/2013	Telephone: 703-603-8704
Date Made Active in Reports: 12/06/2013	Last EDR Contact: 10/11/2013
Number of Days to Update: 151	Next Scheduled EDR Contact: 01/20/2014
	Data Release Frequency: Varies

LEAD SMELTER 1: Lead Smelter Sites

A listing of former lead smelter site locations.

Date of Government Version: 01/29/2013	Source: Environmental Protection Agency
Date Data Arrived at EDR: 02/14/2013	Telephone: 703-603-8787
Date Made Active in Reports: 02/27/2013	Last EDR Contact: 09/24/2013
Number of Days to Update: 13	Next Scheduled EDR Contact: 01/20/2014
	Data Release Frequency: Varies

LEAD SMELTER 2: Lead Smelter Sites

A list of several hundred sites in the U.S. where secondary lead smelting was done from 1931 and 1964. These sites may pose a threat to public health through ingestion or inhalation of contaminated soil or dust

GOVERNMENT RECORDS SEARCHED / DATA CURRENCY TRACKING

Date of Government Version: 04/05/2001
Date Data Arrived at EDR: 10/27/2010
Date Made Active in Reports: 12/02/2010
Number of Days to Update: 36

Source: American Journal of Public Health
Telephone: 703-305-6451
Last EDR Contact: 12/02/2009
Next Scheduled EDR Contact: N/A
Data Release Frequency: No Update Planned

US FIN ASSUR: Financial Assurance Information

All owners and operators of facilities that treat, store, or dispose of hazardous waste are required to provide proof that they will have sufficient funds to pay for the clean up, closure, and post-closure care of their facilities.

Date of Government Version: 10/28/2013
Date Data Arrived at EDR: 10/29/2013
Date Made Active in Reports: 12/06/2013
Number of Days to Update: 38

Source: Environmental Protection Agency
Telephone: 202-566-1917
Last EDR Contact: 11/18/2013
Next Scheduled EDR Contact: 03/03/2014
Data Release Frequency: Quarterly

EPA WATCH LIST: EPA WATCH LIST

EPA maintains a "Watch List" to facilitate dialogue between EPA, state and local environmental agencies on enforcement matters relating to facilities with alleged violations identified as either significant or high priority. Being on the Watch List does not mean that the facility has actually violated the law only that an investigation by EPA or a state or local environmental agency has led those organizations to allege that an unproven violation has in fact occurred. Being on the Watch List does not represent a higher level of concern regarding the alleged violations that were detected, but instead indicates cases requiring additional dialogue between EPA, state and local agencies - primarily because of the length of time the alleged violation has gone unaddressed or unresolved.

Date of Government Version: 06/30/2013
Date Data Arrived at EDR: 08/13/2013
Date Made Active in Reports: 09/13/2013
Number of Days to Update: 31

Source: Environmental Protection Agency
Telephone: 617-520-3000
Last EDR Contact: 11/15/2013
Next Scheduled EDR Contact: 02/24/2014
Data Release Frequency: Quarterly

US AIRS MINOR: Air Facility System Data

A listing of minor source facilities.

Date of Government Version: 10/23/2013
Date Data Arrived at EDR: 11/06/2013
Date Made Active in Reports: 12/06/2013
Number of Days to Update: 30

Source: EPA
Telephone: 202-564-5962
Last EDR Contact: 09/30/2013
Next Scheduled EDR Contact: 01/13/2014
Data Release Frequency: Annually

US AIRS (AFS): Aerometric Information Retrieval System Facility Subsystem (AFS)

The database is a sub-system of Aerometric Information Retrieval System (AIRS). AFS contains compliance data on air pollution point sources regulated by the U.S. EPA and/or state and local air regulatory agencies. This information comes from source reports by various stationary sources of air pollution, such as electric power plants, steel mills, factories, and universities, and provides information about the air pollutants they produce. Action, air program, air program pollutant, and general level plant data. It is used to track emissions and compliance data from industrial plants.

Date of Government Version: 10/23/2013
Date Data Arrived at EDR: 11/06/2013
Date Made Active in Reports: 12/06/2013
Number of Days to Update: 30

Source: EPA
Telephone: 202-564-5962
Last EDR Contact: 09/30/2013
Next Scheduled EDR Contact: 01/13/2014
Data Release Frequency: Annually

SCRD DRYCLEANERS: State Coalition for Remediation of Drycleaners Listing

The State Coalition for Remediation of Drycleaners was established in 1998, with support from the U.S. EPA Office of Superfund Remediation and Technology Innovation. It is comprised of representatives of states with established drycleaner remediation programs. Currently the member states are Alabama, Connecticut, Florida, Illinois, Kansas, Minnesota, Missouri, North Carolina, Oregon, South Carolina, Tennessee, Texas, and Wisconsin.

GOVERNMENT RECORDS SEARCHED / DATA CURRENCY TRACKING

Date of Government Version: 03/07/2011
Date Data Arrived at EDR: 03/09/2011
Date Made Active in Reports: 05/02/2011
Number of Days to Update: 54

Source: Environmental Protection Agency
Telephone: 615-532-8599
Last EDR Contact: 11/18/2013
Next Scheduled EDR Contact: 02/03/2014
Data Release Frequency: Varies

2020 COR ACTION: 2020 Corrective Action Program List

The EPA has set ambitious goals for the RCRA Corrective Action program by creating the 2020 Corrective Action Universe. This RCRA cleanup baseline includes facilities expected to need corrective action. The 2020 universe contains a wide variety of sites. Some properties are heavily contaminated while others were contaminated but have since been cleaned up. Still others have not been fully investigated yet, and may require little or no remediation. Inclusion in the 2020 Universe does not necessarily imply failure on the part of a facility to meet its RCRA obligations.

Date of Government Version: 11/11/2011
Date Data Arrived at EDR: 05/18/2012
Date Made Active in Reports: 05/25/2012
Number of Days to Update: 7

Source: Environmental Protection Agency
Telephone: 703-308-4044
Last EDR Contact: 11/15/2013
Next Scheduled EDR Contact: 02/24/2014
Data Release Frequency: Varies

PRP: Potentially Responsible Parties

A listing of verified Potentially Responsible Parties

Date of Government Version: 04/15/2013
Date Data Arrived at EDR: 07/03/2013
Date Made Active in Reports: 09/13/2013
Number of Days to Update: 72

Source: EPA
Telephone: 202-564-6023
Last EDR Contact: 10/04/2013
Next Scheduled EDR Contact: 01/13/2014
Data Release Frequency: Quarterly

STATE AND LOCAL RECORDS

HIST CAL-SITES: Calsites Database

The Calsites database contains potential or confirmed hazardous substance release properties. In 1996, California EPA reevaluated and significantly reduced the number of sites in the Calsites database. No longer updated by the state agency. It has been replaced by ENVIROSTOR.

Date of Government Version: 08/08/2005
Date Data Arrived at EDR: 08/03/2006
Date Made Active in Reports: 08/24/2006
Number of Days to Update: 21

Source: Department of Toxic Substance Control
Telephone: 916-323-3400
Last EDR Contact: 02/23/2009
Next Scheduled EDR Contact: 05/25/2009
Data Release Frequency: No Update Planned

CA BOND EXP. PLAN: Bond Expenditure Plan

Department of Health Services developed a site-specific expenditure plan as the basis for an appropriation of Hazardous Substance Cleanup Bond Act funds. It is not updated.

Date of Government Version: 01/01/1989
Date Data Arrived at EDR: 07/27/1994
Date Made Active in Reports: 08/02/1994
Number of Days to Update: 6

Source: Department of Health Services
Telephone: 916-255-2118
Last EDR Contact: 05/31/1994
Next Scheduled EDR Contact: N/A
Data Release Frequency: No Update Planned

SCH: School Property Evaluation Program

This category contains proposed and existing school sites that are being evaluated by DTSC for possible hazardous materials contamination. In some cases, these properties may be listed in the CalSites category depending on the level of threat to public health and safety or the environment they pose.

Date of Government Version: 11/06/2013
Date Data Arrived at EDR: 11/06/2013
Date Made Active in Reports: 12/03/2013
Number of Days to Update: 27

Source: Department of Toxic Substances Control
Telephone: 916-323-3400
Last EDR Contact: 11/06/2013
Next Scheduled EDR Contact: 02/17/2014
Data Release Frequency: Quarterly

GOVERNMENT RECORDS SEARCHED / DATA CURRENCY TRACKING

TOXIC PITS: Toxic Pits Cleanup Act Sites

Toxic PITS Cleanup Act Sites. TOXIC PITS identifies sites suspected of containing hazardous substances where cleanup has not yet been completed.

Date of Government Version: 07/01/1995
Date Data Arrived at EDR: 08/30/1995
Date Made Active in Reports: 09/26/1995
Number of Days to Update: 27

Source: State Water Resources Control Board
Telephone: 916-227-4364
Last EDR Contact: 01/26/2009
Next Scheduled EDR Contact: 04/27/2009
Data Release Frequency: No Update Planned

SWF/LF (SWIS): Solid Waste Information System

Active, Closed and Inactive Landfills. SWF/LF records typically contain an inventory of solid waste disposal facilities or landfills. These may be active or inactive facilities or open dumps that failed to meet RCRA Section 4004 criteria for solid waste landfills or disposal sites.

Date of Government Version: 08/19/2013
Date Data Arrived at EDR: 08/19/2013
Date Made Active in Reports: 10/08/2013
Number of Days to Update: 50

Source: Department of Resources Recycling and Recovery
Telephone: 916-341-6320
Last EDR Contact: 11/21/2013
Next Scheduled EDR Contact: 03/03/2014
Data Release Frequency: Quarterly

UIC: UIC Listing

A listing of underground control injection wells.

Date of Government Version: 08/21/2013
Date Data Arrived at EDR: 09/17/2013
Date Made Active in Reports: 10/17/2013
Number of Days to Update: 30

Source: Department of Conservation
Telephone: 916-445-2408
Last EDR Contact: 09/17/2013
Next Scheduled EDR Contact: 12/30/2013
Data Release Frequency: Varies

WMUDS/SWAT: Waste Management Unit Database

Waste Management Unit Database System. WMUDS is used by the State Water Resources Control Board staff and the Regional Water Quality Control Boards for program tracking and inventory of waste management units. WMUDS is composed of the following databases: Facility Information, Scheduled Inspections Information, Waste Management Unit Information, SWAT Program Information, SWAT Report Summary Information, SWAT Report Summary Data, Chapter 15 (formerly Subchapter 15) Information, Chapter 15 Monitoring Parameters, TPCA Program Information, RCRA Program Information, Closure Information, and Interested Parties Information.

Date of Government Version: 04/01/2000
Date Data Arrived at EDR: 04/10/2000
Date Made Active in Reports: 05/10/2000
Number of Days to Update: 30

Source: State Water Resources Control Board
Telephone: 916-227-4448
Last EDR Contact: 11/08/2013
Next Scheduled EDR Contact: 02/24/2014
Data Release Frequency: No Update Planned

WDS: Waste Discharge System

Sites which have been issued waste discharge requirements.

Date of Government Version: 06/19/2007
Date Data Arrived at EDR: 06/20/2007
Date Made Active in Reports: 06/29/2007
Number of Days to Update: 9

Source: State Water Resources Control Board
Telephone: 916-341-5227
Last EDR Contact: 11/21/2013
Next Scheduled EDR Contact: 03/10/2014
Data Release Frequency: Quarterly

NPDES: NPDES Permits Listing

A listing of NPDES permits, including stormwater.

Date of Government Version: 08/19/2013
Date Data Arrived at EDR: 08/19/2013
Date Made Active in Reports: 10/08/2013
Number of Days to Update: 50

Source: State Water Resources Control Board
Telephone: 916-445-9379
Last EDR Contact: 11/21/2013
Next Scheduled EDR Contact: 03/03/2014
Data Release Frequency: Quarterly

GOVERNMENT RECORDS SEARCHED / DATA CURRENCY TRACKING

CORTESE: "Cortese" Hazardous Waste & Substances Sites List

The sites for the list are designated by the State Water Resource Control Board (LUST), the Integrated Waste Board (SWF/LS), and the Department of Toxic Substances Control (Cal-Sites).

Date of Government Version: 09/30/2013	Source: CAL EPA/Office of Emergency Information
Date Data Arrived at EDR: 10/01/2013	Telephone: 916-323-3400
Date Made Active in Reports: 11/26/2013	Last EDR Contact: 10/01/2013
Number of Days to Update: 56	Next Scheduled EDR Contact: 01/13/2014
	Data Release Frequency: Quarterly

HIST CORTESE: Hazardous Waste & Substance Site List

The sites for the list are designated by the State Water Resource Control Board [LUST], the Integrated Waste Board [SWF/LS], and the Department of Toxic Substances Control [CAL SITES]. This listing is no longer updated by the state agency.

Date of Government Version: 04/01/2001	Source: Department of Toxic Substances Control
Date Data Arrived at EDR: 01/22/2009	Telephone: 916-323-3400
Date Made Active in Reports: 04/08/2009	Last EDR Contact: 01/22/2009
Number of Days to Update: 76	Next Scheduled EDR Contact: N/A
	Data Release Frequency: No Update Planned

SWRCY: Recycler Database

A listing of recycling facilities in California.

Date of Government Version: 09/16/2013	Source: Department of Conservation
Date Data Arrived at EDR: 09/19/2013	Telephone: 916-323-3836
Date Made Active in Reports: 10/17/2013	Last EDR Contact: 09/16/2013
Number of Days to Update: 28	Next Scheduled EDR Contact: 12/30/2013
	Data Release Frequency: Quarterly

LUST REG 9: Leaking Underground Storage Tank Report

Orange, Riverside, San Diego counties. For more current information, please refer to the State Water Resources Control Board's LUST database.

Date of Government Version: 03/01/2001	Source: California Regional Water Quality Control Board San Diego Region (9)
Date Data Arrived at EDR: 04/23/2001	Telephone: 858-637-5595
Date Made Active in Reports: 05/21/2001	Last EDR Contact: 09/26/2011
Number of Days to Update: 28	Next Scheduled EDR Contact: 01/09/2012
	Data Release Frequency: No Update Planned

LUST REG 6V: Leaking Underground Storage Tank Case Listing

Leaking Underground Storage Tank locations. Inyo, Kern, Los Angeles, Mono, San Bernardino counties.

Date of Government Version: 06/07/2005	Source: California Regional Water Quality Control Board Victorville Branch Office (6)
Date Data Arrived at EDR: 06/07/2005	Telephone: 760-241-7365
Date Made Active in Reports: 06/29/2005	Last EDR Contact: 09/12/2011
Number of Days to Update: 22	Next Scheduled EDR Contact: 12/26/2011
	Data Release Frequency: No Update Planned

LUST REG 6L: Leaking Underground Storage Tank Case Listing

For more current information, please refer to the State Water Resources Control Board's LUST database.

Date of Government Version: 09/09/2003	Source: California Regional Water Quality Control Board Lahontan Region (6)
Date Data Arrived at EDR: 09/10/2003	Telephone: 530-542-5572
Date Made Active in Reports: 10/07/2003	Last EDR Contact: 09/12/2011
Number of Days to Update: 27	Next Scheduled EDR Contact: 12/26/2011
	Data Release Frequency: No Update Planned

LUST REG 5: Leaking Underground Storage Tank Database

Leaking Underground Storage Tank locations. Alameda, Alpine, Amador, Butte, Colusa, Contra Costa, Calveras, El Dorado, Fresno, Glenn, Kern, Kings, Lake, Lassen, Madera, Mariposa, Merced, Modoc, Napa, Nevada, Placer, Plumas, Sacramento, San Joaquin, Shasta, Solano, Stanislaus, Sutter, Tehama, Tulare, Tuolumne, Yolo, Yuba counties.

GOVERNMENT RECORDS SEARCHED / DATA CURRENCY TRACKING

Date of Government Version: 07/01/2008
Date Data Arrived at EDR: 07/22/2008
Date Made Active in Reports: 07/31/2008
Number of Days to Update: 9

Source: California Regional Water Quality Control Board Central Valley Region (5)
Telephone: 916-464-4834
Last EDR Contact: 07/01/2011
Next Scheduled EDR Contact: 10/17/2011
Data Release Frequency: No Update Planned

LUST REG 4: Underground Storage Tank Leak List

Los Angeles, Ventura counties. For more current information, please refer to the State Water Resources Control Board's LUST database.

Date of Government Version: 09/07/2004
Date Data Arrived at EDR: 09/07/2004
Date Made Active in Reports: 10/12/2004
Number of Days to Update: 35

Source: California Regional Water Quality Control Board Los Angeles Region (4)
Telephone: 213-576-6710
Last EDR Contact: 09/06/2011
Next Scheduled EDR Contact: 12/19/2011
Data Release Frequency: No Update Planned

LUST REG 3: Leaking Underground Storage Tank Database

Leaking Underground Storage Tank locations. Monterey, San Benito, San Luis Obispo, Santa Barbara, Santa Cruz counties.

Date of Government Version: 05/19/2003
Date Data Arrived at EDR: 05/19/2003
Date Made Active in Reports: 06/02/2003
Number of Days to Update: 14

Source: California Regional Water Quality Control Board Central Coast Region (3)
Telephone: 805-542-4786
Last EDR Contact: 07/18/2011
Next Scheduled EDR Contact: 10/31/2011
Data Release Frequency: No Update Planned

LUST REG 2: Fuel Leak List

Leaking Underground Storage Tank locations. Alameda, Contra Costa, Marin, Napa, San Francisco, San Mateo, Santa Clara, Solano, Sonoma counties.

Date of Government Version: 09/30/2004
Date Data Arrived at EDR: 10/20/2004
Date Made Active in Reports: 11/19/2004
Number of Days to Update: 30

Source: California Regional Water Quality Control Board San Francisco Bay Region (2)
Telephone: 510-622-2433
Last EDR Contact: 09/19/2011
Next Scheduled EDR Contact: 01/02/2012
Data Release Frequency: Quarterly

LUST REG 1: Active Toxic Site Investigation

Del Norte, Humboldt, Lake, Mendocino, Modoc, Siskiyou, Sonoma, Trinity counties. For more current information, please refer to the State Water Resources Control Board's LUST database.

Date of Government Version: 02/01/2001
Date Data Arrived at EDR: 02/28/2001
Date Made Active in Reports: 03/29/2001
Number of Days to Update: 29

Source: California Regional Water Quality Control Board North Coast (1)
Telephone: 707-570-3769
Last EDR Contact: 08/01/2011
Next Scheduled EDR Contact: 11/14/2011
Data Release Frequency: No Update Planned

LUST: Geotracker's Leaking Underground Fuel Tank Report

Leaking Underground Storage Tank Incident Reports. LUST records contain an inventory of reported leaking underground storage tank incidents. Not all states maintain these records, and the information stored varies by state. For more information on a particular leaking underground storage tank sites, please contact the appropriate regulatory agency.

Date of Government Version: 10/16/2013
Date Data Arrived at EDR: 10/17/2013
Date Made Active in Reports: 11/27/2013
Number of Days to Update: 41

Source: State Water Resources Control Board
Telephone: see region list
Last EDR Contact: 10/17/2013
Next Scheduled EDR Contact: 12/30/2013
Data Release Frequency: Quarterly

LUST REG 7: Leaking Underground Storage Tank Case Listing

Leaking Underground Storage Tank locations. Imperial, Riverside, San Diego, Santa Barbara counties.

GOVERNMENT RECORDS SEARCHED / DATA CURRENCY TRACKING

Date of Government Version: 02/26/2004
Date Data Arrived at EDR: 02/26/2004
Date Made Active in Reports: 03/24/2004
Number of Days to Update: 27

Source: California Regional Water Quality Control Board Colorado River Basin Region (7)
Telephone: 760-776-8943
Last EDR Contact: 08/01/2011
Next Scheduled EDR Contact: 11/14/2011
Data Release Frequency: No Update Planned

LUST REG 8: Leaking Underground Storage Tanks

California Regional Water Quality Control Board Santa Ana Region (8). For more current information, please refer to the State Water Resources Control Board's LUST database.

Date of Government Version: 02/14/2005
Date Data Arrived at EDR: 02/15/2005
Date Made Active in Reports: 03/28/2005
Number of Days to Update: 41

Source: California Regional Water Quality Control Board Santa Ana Region (8)
Telephone: 909-782-4496
Last EDR Contact: 08/15/2011
Next Scheduled EDR Contact: 11/28/2011
Data Release Frequency: Varies

CA FID UST: Facility Inventory Database

The Facility Inventory Database (FID) contains a historical listing of active and inactive underground storage tank locations from the State Water Resource Control Board. Refer to local/county source for current data.

Date of Government Version: 10/31/1994
Date Data Arrived at EDR: 09/05/1995
Date Made Active in Reports: 09/29/1995
Number of Days to Update: 24

Source: California Environmental Protection Agency
Telephone: 916-341-5851
Last EDR Contact: 12/28/1998
Next Scheduled EDR Contact: N/A
Data Release Frequency: No Update Planned

SLIC: Statewide SLIC Cases

The SLIC (Spills, Leaks, Investigations and Cleanup) program is designed to protect and restore water quality from spills, leaks, and similar discharges.

Date of Government Version: 10/16/2013
Date Data Arrived at EDR: 10/17/2013
Date Made Active in Reports: 11/27/2013
Number of Days to Update: 41

Source: State Water Resources Control Board
Telephone: 866-480-1028
Last EDR Contact: 10/17/2013
Next Scheduled EDR Contact: 12/30/2013
Data Release Frequency: Varies

SLIC REG 1: Active Toxic Site Investigations

The SLIC (Spills, Leaks, Investigations and Cleanup) program is designed to protect and restore water quality from spills, leaks, and similar discharges.

Date of Government Version: 04/03/2003
Date Data Arrived at EDR: 04/07/2003
Date Made Active in Reports: 04/25/2003
Number of Days to Update: 18

Source: California Regional Water Quality Control Board, North Coast Region (1)
Telephone: 707-576-2220
Last EDR Contact: 08/01/2011
Next Scheduled EDR Contact: 11/14/2011
Data Release Frequency: No Update Planned

SLIC REG 2: Spills, Leaks, Investigation & Cleanup Cost Recovery Listing

The SLIC (Spills, Leaks, Investigations and Cleanup) program is designed to protect and restore water quality from spills, leaks, and similar discharges.

Date of Government Version: 09/30/2004
Date Data Arrived at EDR: 10/20/2004
Date Made Active in Reports: 11/19/2004
Number of Days to Update: 30

Source: Regional Water Quality Control Board San Francisco Bay Region (2)
Telephone: 510-286-0457
Last EDR Contact: 09/19/2011
Next Scheduled EDR Contact: 01/02/2012
Data Release Frequency: Quarterly

SLIC REG 3: Spills, Leaks, Investigation & Cleanup Cost Recovery Listing

The SLIC (Spills, Leaks, Investigations and Cleanup) program is designed to protect and restore water quality from spills, leaks, and similar discharges.

GOVERNMENT RECORDS SEARCHED / DATA CURRENCY TRACKING

Date of Government Version: 05/18/2006
Date Data Arrived at EDR: 05/18/2006
Date Made Active in Reports: 06/15/2006
Number of Days to Update: 28

Source: California Regional Water Quality Control Board Central Coast Region (3)
Telephone: 805-549-3147
Last EDR Contact: 07/18/2011
Next Scheduled EDR Contact: 10/31/2011
Data Release Frequency: Semi-Annually

SLIC REG 4: Spills, Leaks, Investigation & Cleanup Cost Recovery Listing

The SLIC (Spills, Leaks, Investigations and Cleanup) program is designed to protect and restore water quality from spills, leaks, and similar discharges.

Date of Government Version: 11/17/2004
Date Data Arrived at EDR: 11/18/2004
Date Made Active in Reports: 01/04/2005
Number of Days to Update: 47

Source: Region Water Quality Control Board Los Angeles Region (4)
Telephone: 213-576-6600
Last EDR Contact: 07/01/2011
Next Scheduled EDR Contact: 10/17/2011
Data Release Frequency: Varies

SLIC REG 5: Spills, Leaks, Investigation & Cleanup Cost Recovery Listing

The SLIC (Spills, Leaks, Investigations and Cleanup) program is designed to protect and restore water quality from spills, leaks, and similar discharges.

Date of Government Version: 04/01/2005
Date Data Arrived at EDR: 04/05/2005
Date Made Active in Reports: 04/21/2005
Number of Days to Update: 16

Source: Regional Water Quality Control Board Central Valley Region (5)
Telephone: 916-464-3291
Last EDR Contact: 09/12/2011
Next Scheduled EDR Contact: 12/26/2011
Data Release Frequency: Semi-Annually

SLIC REG 6V: Spills, Leaks, Investigation & Cleanup Cost Recovery Listing

The SLIC (Spills, Leaks, Investigations and Cleanup) program is designed to protect and restore water quality from spills, leaks, and similar discharges.

Date of Government Version: 05/24/2005
Date Data Arrived at EDR: 05/25/2005
Date Made Active in Reports: 06/16/2005
Number of Days to Update: 22

Source: Regional Water Quality Control Board, Victorville Branch
Telephone: 619-241-6583
Last EDR Contact: 08/15/2011
Next Scheduled EDR Contact: 11/28/2011
Data Release Frequency: Semi-Annually

SLIC REG 6L: SLIC Sites

The SLIC (Spills, Leaks, Investigations and Cleanup) program is designed to protect and restore water quality from spills, leaks, and similar discharges.

Date of Government Version: 09/07/2004
Date Data Arrived at EDR: 09/07/2004
Date Made Active in Reports: 10/12/2004
Number of Days to Update: 35

Source: California Regional Water Quality Control Board, Lahontan Region
Telephone: 530-542-5574
Last EDR Contact: 08/15/2011
Next Scheduled EDR Contact: 11/28/2011
Data Release Frequency: No Update Planned

SLIC REG 7: SLIC List

The SLIC (Spills, Leaks, Investigations and Cleanup) program is designed to protect and restore water quality from spills, leaks, and similar discharges.

Date of Government Version: 11/24/2004
Date Data Arrived at EDR: 11/29/2004
Date Made Active in Reports: 01/04/2005
Number of Days to Update: 36

Source: California Regional Quality Control Board, Colorado River Basin Region
Telephone: 760-346-7491
Last EDR Contact: 08/01/2011
Next Scheduled EDR Contact: 11/14/2011
Data Release Frequency: No Update Planned

SLIC REG 8: Spills, Leaks, Investigation & Cleanup Cost Recovery Listing

The SLIC (Spills, Leaks, Investigations and Cleanup) program is designed to protect and restore water quality from spills, leaks, and similar discharges.

GOVERNMENT RECORDS SEARCHED / DATA CURRENCY TRACKING

Date of Government Version: 04/03/2008
Date Data Arrived at EDR: 04/03/2008
Date Made Active in Reports: 04/14/2008
Number of Days to Update: 11

Source: California Region Water Quality Control Board Santa Ana Region (8)
Telephone: 951-782-3298
Last EDR Contact: 09/12/2011
Next Scheduled EDR Contact: 12/26/2011
Data Release Frequency: Semi-Annually

SLIC REG 9: Spills, Leaks, Investigation & Cleanup Cost Recovery Listing

The SLIC (Spills, Leaks, Investigations and Cleanup) program is designed to protect and restore water quality from spills, leaks, and similar discharges.

Date of Government Version: 09/10/2007
Date Data Arrived at EDR: 09/11/2007
Date Made Active in Reports: 09/28/2007
Number of Days to Update: 17

Source: California Regional Water Quality Control Board San Diego Region (9)
Telephone: 858-467-2980
Last EDR Contact: 08/08/2011
Next Scheduled EDR Contact: 11/21/2011
Data Release Frequency: Annually

UST: Active UST Facilities

Active UST facilities gathered from the local regulatory agencies

Date of Government Version: 10/16/2013
Date Data Arrived at EDR: 10/17/2013
Date Made Active in Reports: 11/27/2013
Number of Days to Update: 41

Source: SWRCB
Telephone: 916-341-5851
Last EDR Contact: 10/17/2013
Next Scheduled EDR Contact: 12/30/2013
Data Release Frequency: Semi-Annually

UST MENDOCINO: Mendocino County UST Database

A listing of underground storage tank locations in Mendocino County.

Date of Government Version: 09/23/2009
Date Data Arrived at EDR: 09/23/2009
Date Made Active in Reports: 10/01/2009
Number of Days to Update: 8

Source: Department of Public Health
Telephone: 707-463-4466
Last EDR Contact: 12/02/2013
Next Scheduled EDR Contact: 03/17/2014
Data Release Frequency: Annually

HIST UST: Hazardous Substance Storage Container Database

The Hazardous Substance Storage Container Database is a historical listing of UST sites. Refer to local/county source for current data.

Date of Government Version: 10/15/1990
Date Data Arrived at EDR: 01/25/1991
Date Made Active in Reports: 02/12/1991
Number of Days to Update: 18

Source: State Water Resources Control Board
Telephone: 916-341-5851
Last EDR Contact: 07/26/2001
Next Scheduled EDR Contact: N/A
Data Release Frequency: No Update Planned

LIENS: Environmental Liens Listing

A listing of property locations with environmental liens for California where DTSC is a lien holder.

Date of Government Version: 10/08/2013
Date Data Arrived at EDR: 10/15/2013
Date Made Active in Reports: 11/27/2013
Number of Days to Update: 43

Source: Department of Toxic Substances Control
Telephone: 916-323-3400
Last EDR Contact: 12/09/2013
Next Scheduled EDR Contact: 03/24/2014
Data Release Frequency: Varies

SWEEPS UST: SWEEPS UST Listing

Statewide Environmental Evaluation and Planning System. This underground storage tank listing was updated and maintained by a company contacted by the SWRCB in the early 1990's. The listing is no longer updated or maintained. The local agency is the contact for more information on a site on the SWEEPS list.

Date of Government Version: 06/01/1994
Date Data Arrived at EDR: 07/07/2005
Date Made Active in Reports: 08/11/2005
Number of Days to Update: 35

Source: State Water Resources Control Board
Telephone: N/A
Last EDR Contact: 06/03/2005
Next Scheduled EDR Contact: N/A
Data Release Frequency: No Update Planned

GOVERNMENT RECORDS SEARCHED / DATA CURRENCY TRACKING

CHMIRS: California Hazardous Material Incident Report System

California Hazardous Material Incident Reporting System. CHMIRS contains information on reported hazardous material incidents (accidental releases or spills).

Date of Government Version: 10/14/2013	Source: Office of Emergency Services
Date Data Arrived at EDR: 10/30/2013	Telephone: 916-845-8400
Date Made Active in Reports: 12/03/2013	Last EDR Contact: 10/30/2013
Number of Days to Update: 34	Next Scheduled EDR Contact: 02/11/2014
	Data Release Frequency: Varies

LDS: Land Disposal Sites Listing

The Land Disposal program regulates of waste discharge to land for treatment, storage and disposal in waste management units.

Date of Government Version: 10/16/2013	Source: State Water Quality Control Board
Date Data Arrived at EDR: 10/17/2013	Telephone: 866-480-1028
Date Made Active in Reports: 11/27/2013	Last EDR Contact: 10/17/2013
Number of Days to Update: 41	Next Scheduled EDR Contact: 12/30/2013
	Data Release Frequency: Quarterly

AST: Aboveground Petroleum Storage Tank Facilities

A listing of aboveground storage tank petroleum storage tank locations.

Date of Government Version: 08/01/2009	Source: California Environmental Protection Agency
Date Data Arrived at EDR: 09/10/2009	Telephone: 916-327-5092
Date Made Active in Reports: 10/01/2009	Last EDR Contact: 10/07/2013
Number of Days to Update: 21	Next Scheduled EDR Contact: 01/20/2014
	Data Release Frequency: Quarterly

MCS: Military Cleanup Sites Listing

The State Water Resources Control Board and nine Regional Water Quality Control Boards partner with the Department of Defense (DoD) through the Defense and State Memorandum of Agreement (DSMOA) to oversee the investigation and remediation of water quality issues at military facilities.

Date of Government Version: 10/16/2013	Source: State Water Resources Control Board
Date Data Arrived at EDR: 10/17/2013	Telephone: 866-480-1028
Date Made Active in Reports: 11/27/2013	Last EDR Contact: 10/17/2013
Number of Days to Update: 41	Next Scheduled EDR Contact: 12/30/2013
	Data Release Frequency: Quarterly

NOTIFY 65: Proposition 65 Records

Listings of all Proposition 65 incidents reported to counties by the State Water Resources Control Board and the Regional Water Quality Control Board. This database is no longer updated by the reporting agency.

Date of Government Version: 10/21/1993	Source: State Water Resources Control Board
Date Data Arrived at EDR: 11/01/1993	Telephone: 916-445-3846
Date Made Active in Reports: 11/19/1993	Last EDR Contact: 09/23/2013
Number of Days to Update: 18	Next Scheduled EDR Contact: 01/08/2014
	Data Release Frequency: No Update Planned

DEED: Deed Restriction Listing

GOVERNMENT RECORDS SEARCHED / DATA CURRENCY TRACKING

Site Mitigation and Brownfields Reuse Program Facility Sites with Deed Restrictions & Hazardous Waste Management Program Facility Sites with Deed / Land Use Restriction. The DTSC Site Mitigation and Brownfields Reuse Program (SMBRP) list includes sites cleaned up under the program's oversight and generally does not include current or former hazardous waste facilities that required a hazardous waste facility permit. The list represents deed restrictions that are active. Some sites have multiple deed restrictions. The DTSC Hazardous Waste Management Program (HWMP) has developed a list of current or former hazardous waste facilities that have a recorded land use restriction at the local county recorder's office. The land use restrictions on this list were required by the DTSC HWMP as a result of the presence of hazardous substances that remain on site after the facility (or part of the facility) has been closed or cleaned up. The types of land use restriction include deed notice, deed restriction, or a land use restriction that binds current and future owners.

Date of Government Version: 11/13/2013	Source: DTSC and SWRCB
Date Data Arrived at EDR: 11/13/2013	Telephone: 916-323-3400
Date Made Active in Reports: 12/05/2013	Last EDR Contact: 12/10/2013
Number of Days to Update: 22	Next Scheduled EDR Contact: 03/24/2014
	Data Release Frequency: Semi-Annually

VCP: Voluntary Cleanup Program Properties

Contains low threat level properties with either confirmed or unconfirmed releases and the project proponents have request that DTSC oversee investigation and/or cleanup activities and have agreed to provide coverage for DTSC's costs.

Date of Government Version: 11/06/2013	Source: Department of Toxic Substances Control
Date Data Arrived at EDR: 11/06/2013	Telephone: 916-323-3400
Date Made Active in Reports: 12/03/2013	Last EDR Contact: 11/06/2013
Number of Days to Update: 27	Next Scheduled EDR Contact: 02/17/2014
	Data Release Frequency: Quarterly

DRYCLEANERS: Cleaner Facilities

A list of drycleaner related facilities that have EPA ID numbers. These are facilities with certain SIC codes: power laundries, family and commercial; garment pressing and cleaner's agents; linen supply; coin-operated laundries and cleaning; drycleaning plants, except rugs; carpet and upholster cleaning; industrial launderers; laundry and garment services.

Date of Government Version: 09/10/2013	Source: Department of Toxic Substance Control
Date Data Arrived at EDR: 09/11/2013	Telephone: 916-327-4498
Date Made Active in Reports: 10/16/2013	Last EDR Contact: 12/09/2013
Number of Days to Update: 35	Next Scheduled EDR Contact: 03/24/2014
	Data Release Frequency: Annually

WIP: Well Investigation Program Case List

Well Investigation Program case in the San Gabriel and San Fernando Valley area.

Date of Government Version: 07/03/2009	Source: Los Angeles Water Quality Control Board
Date Data Arrived at EDR: 07/21/2009	Telephone: 213-576-6726
Date Made Active in Reports: 08/03/2009	Last EDR Contact: 09/30/2013
Number of Days to Update: 13	Next Scheduled EDR Contact: 01/13/2014
	Data Release Frequency: Varies

CDL: Clandestine Drug Labs

A listing of drug lab locations. Listing of a location in this database does not indicate that any illegal drug lab materials were or were not present there, and does not constitute a determination that the location either requires or does not require additional cleanup work.

Date of Government Version: 06/30/2013	Source: Department of Toxic Substances Control
Date Data Arrived at EDR: 09/03/2013	Telephone: 916-255-6504
Date Made Active in Reports: 10/10/2013	Last EDR Contact: 09/03/2013
Number of Days to Update: 37	Next Scheduled EDR Contact: 01/13/2014
	Data Release Frequency: Varies

GOVERNMENT RECORDS SEARCHED / DATA CURRENCY TRACKING

ENF: Enforcement Action Listing

A listing of Water Board Enforcement Actions. Formal is everything except Oral/Verbal Communication, Notice of Violation, Expedited Payment Letter, and Staff Enforcement Letter.

Date of Government Version: 08/09/2013	Source: State Water Resources Control Board
Date Data Arrived at EDR: 08/13/2013	Telephone: 916-445-9379
Date Made Active in Reports: 10/08/2013	Last EDR Contact: 11/08/2013
Number of Days to Update: 56	Next Scheduled EDR Contact: 02/11/2014
	Data Release Frequency: Varies

RESPONSE: State Response Sites

Identifies confirmed release sites where DTSC is involved in remediation, either in a lead or oversight capacity. These confirmed release sites are generally high-priority and high potential risk.

Date of Government Version: 11/06/2013	Source: Department of Toxic Substances Control
Date Data Arrived at EDR: 11/06/2013	Telephone: 916-323-3400
Date Made Active in Reports: 12/03/2013	Last EDR Contact: 11/06/2013
Number of Days to Update: 27	Next Scheduled EDR Contact: 02/17/2014
	Data Release Frequency: Quarterly

HAZNET: Facility and Manifest Data

Facility and Manifest Data. The data is extracted from the copies of hazardous waste manifests received each year by the DTSC. The annual volume of manifests is typically 700,000 - 1,000,000 annually, representing approximately 350,000 - 500,000 shipments. Data are from the manifests submitted without correction, and therefore many contain some invalid values for data elements such as generator ID, TSD ID, waste category, and disposal method.

Date of Government Version: 12/31/2012	Source: California Environmental Protection Agency
Date Data Arrived at EDR: 07/16/2013	Telephone: 916-255-1136
Date Made Active in Reports: 08/26/2013	Last EDR Contact: 10/15/2013
Number of Days to Update: 41	Next Scheduled EDR Contact: 01/27/2014
	Data Release Frequency: Annually

EMI: Emissions Inventory Data

Toxics and criteria pollutant emissions data collected by the ARB and local air pollution agencies.

Date of Government Version: 12/31/2010	Source: California Air Resources Board
Date Data Arrived at EDR: 06/25/2013	Telephone: 916-322-2990
Date Made Active in Reports: 08/22/2013	Last EDR Contact: 09/27/2013
Number of Days to Update: 58	Next Scheduled EDR Contact: 01/08/2014
	Data Release Frequency: Varies

HAULERS: Registered Waste Tire Haulers Listing

A listing of registered waste tire haulers.

Date of Government Version: 10/23/2013	Source: Integrated Waste Management Board
Date Data Arrived at EDR: 10/29/2013	Telephone: 916-341-6422
Date Made Active in Reports: 12/05/2013	Last EDR Contact: 11/18/2013
Number of Days to Update: 37	Next Scheduled EDR Contact: 03/03/2014
	Data Release Frequency: Varies

ENVIROSTOR: EnviroStor Database

The Department of Toxic Substances Control's (DTSC's) Site Mitigation and Brownfields Reuse Program's (SMBRP's) EnviroStor database identifies sites that have known contamination or sites for which there may be reasons to investigate further. The database includes the following site types: Federal Superfund sites (National Priorities List (NPL)); State Response, including Military Facilities and State Superfund; Voluntary Cleanup; and School sites. EnviroStor provides similar information to the information that was available in CalSites, and provides additional site information, including, but not limited to, identification of formerly-contaminated properties that have been released for reuse, properties where environmental deed restrictions have been recorded to prevent inappropriate land uses, and risk characterization information that is used to assess potential impacts to public health and the environment at contaminated sites.

GOVERNMENT RECORDS SEARCHED / DATA CURRENCY TRACKING

Date of Government Version: 11/06/2013
Date Data Arrived at EDR: 11/06/2013
Date Made Active in Reports: 12/03/2013
Number of Days to Update: 27

Source: Department of Toxic Substances Control
Telephone: 916-323-3400
Last EDR Contact: 11/06/2013
Next Scheduled EDR Contact: 02/17/2014
Data Release Frequency: Quarterly

HWT: Registered Hazardous Waste Transporter Database

A listing of hazardous waste transporters. In California, unless specifically exempted, it is unlawful for any person to transport hazardous wastes unless the person holds a valid registration issued by DTSC. A hazardous waste transporter registration is valid for one year and is assigned a unique registration number.

Date of Government Version: 10/15/2013
Date Data Arrived at EDR: 10/15/2013
Date Made Active in Reports: 11/27/2013
Number of Days to Update: 43

Source: Department of Toxic Substances Control
Telephone: 916-440-7145
Last EDR Contact: 10/15/2013
Next Scheduled EDR Contact: 01/27/2014
Data Release Frequency: Quarterly

MWMP: Medical Waste Management Program Listing

The Medical Waste Management Program (MWMP) ensures the proper handling and disposal of medical waste by permitting and inspecting medical waste Offsite Treatment Facilities (PDF) and Transfer Stations (PDF) throughout the state. MWMP also oversees all Medical Waste Transporters.

Date of Government Version: 08/29/2013
Date Data Arrived at EDR: 09/13/2013
Date Made Active in Reports: 10/14/2013
Number of Days to Update: 31

Source: Department of Public Health
Telephone: 916-558-1784
Last EDR Contact: 12/09/2013
Next Scheduled EDR Contact: 03/24/2014
Data Release Frequency: Varies

PROC: Certified Processors Database

A listing of certified processors.

Date of Government Version: 09/16/2013
Date Data Arrived at EDR: 09/19/2013
Date Made Active in Reports: 10/17/2013
Number of Days to Update: 28

Source: Department of Conservation
Telephone: 916-323-3836
Last EDR Contact: 09/16/2013
Next Scheduled EDR Contact: 12/30/2013
Data Release Frequency: Quarterly

HWP: EnviroStor Permitted Facilities Listing

Detailed information on permitted hazardous waste facilities and corrective action ("cleanups") tracked in EnviroStor.

Date of Government Version: 08/28/2013
Date Data Arrived at EDR: 08/27/2013
Date Made Active in Reports: 10/10/2013
Number of Days to Update: 44

Source: Department of Toxic Substances Control
Telephone: 916-323-3400
Last EDR Contact: 11/26/2013
Next Scheduled EDR Contact: 03/10/2014
Data Release Frequency: Quarterly

TRIBAL RECORDS

INDIAN RESERV: Indian Reservations

This map layer portrays Indian administered lands of the United States that have any area equal to or greater than 640 acres.

Date of Government Version: 12/31/2005
Date Data Arrived at EDR: 12/08/2006
Date Made Active in Reports: 01/11/2007
Number of Days to Update: 34

Source: USGS
Telephone: 202-208-3710
Last EDR Contact: 10/18/2013
Next Scheduled EDR Contact: 01/27/2014
Data Release Frequency: Semi-Annually

INDIAN ODI: Report on the Status of Open Dumps on Indian Lands

Location of open dumps on Indian land.

GOVERNMENT RECORDS SEARCHED / DATA CURRENCY TRACKING

Date of Government Version: 12/31/1998	Source: Environmental Protection Agency
Date Data Arrived at EDR: 12/03/2007	Telephone: 703-308-8245
Date Made Active in Reports: 01/24/2008	Last EDR Contact: 11/04/2013
Number of Days to Update: 52	Next Scheduled EDR Contact: 02/17/2014
	Data Release Frequency: Varies

INDIAN LUST R8: Leaking Underground Storage Tanks on Indian Land
LUSTs on Indian land in Colorado, Montana, North Dakota, South Dakota, Utah and Wyoming.

Date of Government Version: 08/27/2012	Source: EPA Region 8
Date Data Arrived at EDR: 08/28/2012	Telephone: 303-312-6271
Date Made Active in Reports: 10/16/2012	Last EDR Contact: 10/28/2013
Number of Days to Update: 49	Next Scheduled EDR Contact: 02/11/2014
	Data Release Frequency: Quarterly

INDIAN LUST R1: Leaking Underground Storage Tanks on Indian Land
A listing of leaking underground storage tank locations on Indian Land.

Date of Government Version: 02/01/2013	Source: EPA Region 1
Date Data Arrived at EDR: 05/01/2013	Telephone: 617-918-1313
Date Made Active in Reports: 11/01/2013	Last EDR Contact: 11/01/2013
Number of Days to Update: 184	Next Scheduled EDR Contact: 02/11/2014
	Data Release Frequency: Varies

INDIAN LUST R6: Leaking Underground Storage Tanks on Indian Land
LUSTs on Indian land in New Mexico and Oklahoma.

Date of Government Version: 09/12/2011	Source: EPA Region 6
Date Data Arrived at EDR: 09/13/2011	Telephone: 214-665-6597
Date Made Active in Reports: 11/11/2011	Last EDR Contact: 10/28/2013
Number of Days to Update: 59	Next Scheduled EDR Contact: 02/11/2014
	Data Release Frequency: Varies

INDIAN LUST R4: Leaking Underground Storage Tanks on Indian Land
LUSTs on Indian land in Florida, Mississippi and North Carolina.

Date of Government Version: 08/01/2013	Source: EPA Region 4
Date Data Arrived at EDR: 08/02/2013	Telephone: 404-562-8677
Date Made Active in Reports: 11/01/2013	Last EDR Contact: 10/28/2013
Number of Days to Update: 91	Next Scheduled EDR Contact: 02/11/2014
	Data Release Frequency: Semi-Annually

INDIAN LUST R5: Leaking Underground Storage Tanks on Indian Land
Leaking underground storage tanks located on Indian Land in Michigan, Minnesota and Wisconsin.

Date of Government Version: 08/20/2013	Source: EPA, Region 5
Date Data Arrived at EDR: 08/23/2013	Telephone: 312-886-7439
Date Made Active in Reports: 11/01/2013	Last EDR Contact: 10/28/2013
Number of Days to Update: 70	Next Scheduled EDR Contact: 02/11/2014
	Data Release Frequency: Varies

INDIAN LUST R9: Leaking Underground Storage Tanks on Indian Land
LUSTs on Indian land in Arizona, California, New Mexico and Nevada

Date of Government Version: 03/01/2013	Source: Environmental Protection Agency
Date Data Arrived at EDR: 03/01/2013	Telephone: 415-972-3372
Date Made Active in Reports: 04/12/2013	Last EDR Contact: 10/28/2013
Number of Days to Update: 42	Next Scheduled EDR Contact: 02/11/2014
	Data Release Frequency: Quarterly

GOVERNMENT RECORDS SEARCHED / DATA CURRENCY TRACKING

INDIAN LUST R10: Leaking Underground Storage Tanks on Indian Land
LUSTs on Indian land in Alaska, Idaho, Oregon and Washington.

Date of Government Version: 11/06/2013	Source: EPA Region 10
Date Data Arrived at EDR: 11/07/2013	Telephone: 206-553-2857
Date Made Active in Reports: 12/06/2013	Last EDR Contact: 10/28/2013
Number of Days to Update: 29	Next Scheduled EDR Contact: 02/11/2014
	Data Release Frequency: Quarterly

INDIAN LUST R7: Leaking Underground Storage Tanks on Indian Land
LUSTs on Indian land in Iowa, Kansas, and Nebraska

Date of Government Version: 08/27/2013	Source: EPA Region 7
Date Data Arrived at EDR: 08/27/2013	Telephone: 913-551-7003
Date Made Active in Reports: 11/01/2013	Last EDR Contact: 10/28/2013
Number of Days to Update: 66	Next Scheduled EDR Contact: 02/11/2014
	Data Release Frequency: Varies

INDIAN UST R1: Underground Storage Tanks on Indian Land

The Indian Underground Storage Tank (UST) database provides information about underground storage tanks on Indian land in EPA Region 1 (Connecticut, Maine, Massachusetts, New Hampshire, Rhode Island, Vermont and ten Tribal Nations).

Date of Government Version: 09/28/2012	Source: EPA, Region 1
Date Data Arrived at EDR: 11/07/2012	Telephone: 617-918-1313
Date Made Active in Reports: 04/12/2013	Last EDR Contact: 11/01/2014
Number of Days to Update: 156	Next Scheduled EDR Contact: 02/11/2014
	Data Release Frequency: Varies

INDIAN UST R4: Underground Storage Tanks on Indian Land

The Indian Underground Storage Tank (UST) database provides information about underground storage tanks on Indian land in EPA Region 4 (Alabama, Florida, Georgia, Kentucky, Mississippi, North Carolina, South Carolina, Tennessee and Tribal Nations)

Date of Government Version: 08/01/2013	Source: EPA Region 4
Date Data Arrived at EDR: 08/02/2013	Telephone: 404-562-9424
Date Made Active in Reports: 11/01/2013	Last EDR Contact: 10/28/2013
Number of Days to Update: 91	Next Scheduled EDR Contact: 02/11/2014
	Data Release Frequency: Semi-Annually

INDIAN UST R5: Underground Storage Tanks on Indian Land

The Indian Underground Storage Tank (UST) database provides information about underground storage tanks on Indian land in EPA Region 5 (Michigan, Minnesota and Wisconsin and Tribal Nations).

Date of Government Version: 08/20/2013	Source: EPA Region 5
Date Data Arrived at EDR: 08/23/2013	Telephone: 312-886-6136
Date Made Active in Reports: 11/01/2013	Last EDR Contact: 10/28/2013
Number of Days to Update: 70	Next Scheduled EDR Contact: 02/11/2014
	Data Release Frequency: Varies

INDIAN UST R6: Underground Storage Tanks on Indian Land

The Indian Underground Storage Tank (UST) database provides information about underground storage tanks on Indian land in EPA Region 6 (Louisiana, Arkansas, Oklahoma, New Mexico, Texas and 65 Tribes).

Date of Government Version: 05/10/2011	Source: EPA Region 6
Date Data Arrived at EDR: 05/11/2011	Telephone: 214-665-7591
Date Made Active in Reports: 06/14/2011	Last EDR Contact: 10/28/2013
Number of Days to Update: 34	Next Scheduled EDR Contact: 02/11/2014
	Data Release Frequency: Semi-Annually

GOVERNMENT RECORDS SEARCHED / DATA CURRENCY TRACKING

INDIAN UST R7: Underground Storage Tanks on Indian Land

The Indian Underground Storage Tank (UST) database provides information about underground storage tanks on Indian land in EPA Region 7 (Iowa, Kansas, Missouri, Nebraska, and 9 Tribal Nations).

Date of Government Version: 12/31/2012	Source: EPA Region 7
Date Data Arrived at EDR: 02/28/2013	Telephone: 913-551-7003
Date Made Active in Reports: 04/12/2013	Last EDR Contact: 10/28/2013
Number of Days to Update: 43	Next Scheduled EDR Contact: 02/11/2014
	Data Release Frequency: Varies

INDIAN UST R8: Underground Storage Tanks on Indian Land

The Indian Underground Storage Tank (UST) database provides information about underground storage tanks on Indian land in EPA Region 8 (Colorado, Montana, North Dakota, South Dakota, Utah, Wyoming and 27 Tribal Nations).

Date of Government Version: 07/29/2013	Source: EPA Region 8
Date Data Arrived at EDR: 08/01/2013	Telephone: 303-312-6137
Date Made Active in Reports: 11/01/2013	Last EDR Contact: 10/28/2013
Number of Days to Update: 92	Next Scheduled EDR Contact: 02/11/2014
	Data Release Frequency: Quarterly

INDIAN UST R9: Underground Storage Tanks on Indian Land

The Indian Underground Storage Tank (UST) database provides information about underground storage tanks on Indian land in EPA Region 9 (Arizona, California, Hawaii, Nevada, the Pacific Islands, and Tribal Nations).

Date of Government Version: 07/29/2013	Source: EPA Region 9
Date Data Arrived at EDR: 07/30/2013	Telephone: 415-972-3368
Date Made Active in Reports: 12/06/2013	Last EDR Contact: 10/28/2013
Number of Days to Update: 129	Next Scheduled EDR Contact: 02/11/2014
	Data Release Frequency: Quarterly

INDIAN UST R10: Underground Storage Tanks on Indian Land

The Indian Underground Storage Tank (UST) database provides information about underground storage tanks on Indian land in EPA Region 10 (Alaska, Idaho, Oregon, Washington, and Tribal Nations).

Date of Government Version: 02/05/2013	Source: EPA Region 10
Date Data Arrived at EDR: 02/06/2013	Telephone: 206-553-2857
Date Made Active in Reports: 04/12/2013	Last EDR Contact: 10/28/2013
Number of Days to Update: 65	Next Scheduled EDR Contact: 02/11/2014
	Data Release Frequency: Quarterly

INDIAN VCP R7: Voluntary Cleanup Priority Listing

A listing of voluntary cleanup priority sites located on Indian Land located in Region 7.

Date of Government Version: 03/20/2008	Source: EPA, Region 7
Date Data Arrived at EDR: 04/22/2008	Telephone: 913-551-7365
Date Made Active in Reports: 05/19/2008	Last EDR Contact: 04/20/2009
Number of Days to Update: 27	Next Scheduled EDR Contact: 07/20/2009
	Data Release Frequency: Varies

INDIAN VCP R1: Voluntary Cleanup Priority Listing

A listing of voluntary cleanup priority sites located on Indian Land located in Region 1.

Date of Government Version: 09/17/2013	Source: EPA, Region 1
Date Data Arrived at EDR: 10/01/2013	Telephone: 617-918-1102
Date Made Active in Reports: 12/06/2013	Last EDR Contact: 10/01/2013
Number of Days to Update: 66	Next Scheduled EDR Contact: 01/13/2014
	Data Release Frequency: Varies

GOVERNMENT RECORDS SEARCHED / DATA CURRENCY TRACKING

EDR PROPRIETARY RECORDS

EDR MGP: EDR Proprietary Manufactured Gas Plants

The EDR Proprietary Manufactured Gas Plant Database includes records of coal gas plants (manufactured gas plants) compiled by EDR's researchers. Manufactured gas sites were used in the United States from the 1800's to 1950's to produce a gas that could be distributed and used as fuel. These plants used whale oil, rosin, coal, or a mixture of coal, oil, and water that also produced a significant amount of waste. Many of the byproducts of the gas production, such as coal tar (oily waste containing volatile and non-volatile chemicals), sludges, oils and other compounds are potentially hazardous to human health and the environment. The byproduct from this process was frequently disposed of directly at the plant site and can remain or spread slowly, serving as a continuous source of soil and groundwater contamination.

Date of Government Version: N/A
Date Data Arrived at EDR: N/A
Date Made Active in Reports: N/A
Number of Days to Update: N/A

Source: EDR, Inc.
Telephone: N/A
Last EDR Contact: N/A
Next Scheduled EDR Contact: N/A
Data Release Frequency: No Update Planned

EDR US Hist Auto Stat: EDR Exclusive Historic Gas Stations

EDR has searched selected national collections of business directories and has collected listings of potential gas station/filling station/service station sites that were available to EDR researchers. EDR's review was limited to those categories of sources that might, in EDR's opinion, include gas station/filling station/service station establishments. The categories reviewed included, but were not limited to gas, gas station, gasoline station, filling station, auto, automobile repair, auto service station, service station, etc. This database falls within a category of information EDR classifies as "High Risk Historical Records", or HRHR. EDR's HRHR effort presents unique and sometimes proprietary data about past sites and operations that typically create environmental concerns, but may not show up in current government records searches.

Date of Government Version: N/A
Date Data Arrived at EDR: N/A
Date Made Active in Reports: N/A
Number of Days to Update: N/A

Source: EDR, Inc.
Telephone: N/A
Last EDR Contact: N/A
Next Scheduled EDR Contact: N/A
Data Release Frequency: Varies

EDR US Hist Cleaners: EDR Exclusive Historic Dry Cleaners

EDR has searched selected national collections of business directories and has collected listings of potential dry cleaner sites that were available to EDR researchers. EDR's review was limited to those categories of sources that might, in EDR's opinion, include dry cleaning establishments. The categories reviewed included, but were not limited to dry cleaners, cleaners, laundry, laundromat, cleaning/laundry, wash & dry etc. This database falls within a category of information EDR classifies as "High Risk Historical Records", or HRHR. EDR's HRHR effort presents unique and sometimes proprietary data about past sites and operations that typically create environmental concerns, but may not show up in current government records searches.

Date of Government Version: N/A
Date Data Arrived at EDR: N/A
Date Made Active in Reports: N/A
Number of Days to Update: N/A

Source: EDR, Inc.
Telephone: N/A
Last EDR Contact: N/A
Next Scheduled EDR Contact: N/A
Data Release Frequency: Varies

EDR US Hist Cleaners: EDR Proprietary Historic Dry Cleaners - Cole

Date of Government Version: N/A
Date Data Arrived at EDR: N/A
Date Made Active in Reports: N/A
Number of Days to Update: N/A

Source: N/A
Telephone: N/A
Last EDR Contact: N/A
Next Scheduled EDR Contact: N/A
Data Release Frequency: Varies

EDR US Hist Auto Stat: EDR Proprietary Historic Gas Stations - Cole

Date of Government Version: N/A
Date Data Arrived at EDR: N/A
Date Made Active in Reports: N/A
Number of Days to Update: N/A

Source: N/A
Telephone: N/A
Last EDR Contact: N/A
Next Scheduled EDR Contact: N/A
Data Release Frequency: Varies

GOVERNMENT RECORDS SEARCHED / DATA CURRENCY TRACKING

COUNTY RECORDS

ALAMEDA COUNTY:

Contaminated Sites

A listing of contaminated sites overseen by the Toxic Release Program (oil and groundwater contamination from chemical releases and spills) and the Leaking Underground Storage Tank Program (soil and ground water contamination from leaking petroleum USTs).

Date of Government Version: 07/25/2013
Date Data Arrived at EDR: 07/26/2013
Date Made Active in Reports: 08/09/2013
Number of Days to Update: 14

Source: Alameda County Environmental Health Services
Telephone: 510-567-6700
Last EDR Contact: 09/30/2013
Next Scheduled EDR Contact: 01/13/2014
Data Release Frequency: Semi-Annually

Underground Tanks

Underground storage tank sites located in Alameda county.

Date of Government Version: 07/25/2013
Date Data Arrived at EDR: 07/26/2013
Date Made Active in Reports: 08/20/2013
Number of Days to Update: 25

Source: Alameda County Environmental Health Services
Telephone: 510-567-6700
Last EDR Contact: 09/30/2013
Next Scheduled EDR Contact: 01/13/2014
Data Release Frequency: Semi-Annually

AMADOR COUNTY:

CUPA Facility List

Cupa Facility List

Date of Government Version: 06/20/2013
Date Data Arrived at EDR: 06/21/2013
Date Made Active in Reports: 08/21/2013
Number of Days to Update: 61

Source: Amador County Environmental Health
Telephone: 209-223-6439
Last EDR Contact: 12/09/2013
Next Scheduled EDR Contact: 03/24/2014
Data Release Frequency: Varies

BUTTE COUNTY:

CUPA Facility Listing

Cupa facility list.

Date of Government Version: 08/01/2013
Date Data Arrived at EDR: 08/02/2013
Date Made Active in Reports: 08/22/2013
Number of Days to Update: 20

Source: Public Health Department
Telephone: 530-538-7149
Last EDR Contact: 10/09/2013
Next Scheduled EDR Contact: 01/27/2014
Data Release Frequency: No Update Planned

CALVERAS COUNTY:

CUPA Facility Listing

Cupa Facility Listing

Date of Government Version: 09/30/2013
Date Data Arrived at EDR: 10/01/2013
Date Made Active in Reports: 11/26/2013
Number of Days to Update: 56

Source: Calveras County Environmental Health
Telephone: 209-754-6399
Last EDR Contact: 09/30/2013
Next Scheduled EDR Contact: 01/13/2014
Data Release Frequency: Quarterly

COLUSA COUNTY:

GOVERNMENT RECORDS SEARCHED / DATA CURRENCY TRACKING

CUPA Facility List

Cupa facility list.

Date of Government Version: 06/20/2013
Date Data Arrived at EDR: 07/01/2013
Date Made Active in Reports: 08/09/2013
Number of Days to Update: 39

Source: Health & Human Services
Telephone: 530-458-0396
Last EDR Contact: 11/15/2013
Next Scheduled EDR Contact: 02/24/2014
Data Release Frequency: Varies

CONTRA COSTA COUNTY:

Site List

List includes sites from the underground tank, hazardous waste generator and business plan/2185 programs.

Date of Government Version: 08/20/2013
Date Data Arrived at EDR: 08/23/2013
Date Made Active in Reports: 10/08/2013
Number of Days to Update: 46

Source: Contra Costa Health Services Department
Telephone: 925-646-2286
Last EDR Contact: 11/04/2013
Next Scheduled EDR Contact: 02/17/2014
Data Release Frequency: Semi-Annually

DEL NORTE COUNTY:

CUPA Facility List

Cupa Facility list

Date of Government Version: 01/09/2013
Date Data Arrived at EDR: 01/10/2013
Date Made Active in Reports: 02/25/2013
Number of Days to Update: 46

Source: Del Norte County Environmental Health Division
Telephone: 707-465-0426
Last EDR Contact: 11/04/2013
Next Scheduled EDR Contact: 02/17/2014
Data Release Frequency: Varies

EL DORADO COUNTY:

CUPA Facility List

CUPA facility list.

Date of Government Version: 08/20/2013
Date Data Arrived at EDR: 08/23/2013
Date Made Active in Reports: 10/08/2013
Number of Days to Update: 46

Source: El Dorado County Environmental Management Department
Telephone: 530-621-6623
Last EDR Contact: 11/04/2013
Next Scheduled EDR Contact: 02/17/2014
Data Release Frequency: Varies

FRESNO COUNTY:

CUPA Resources List

Certified Unified Program Agency. CUPA's are responsible for implementing a unified hazardous materials and hazardous waste management regulatory program. The agency provides oversight of businesses that deal with hazardous materials, operate underground storage tanks or aboveground storage tanks.

Date of Government Version: 09/30/2013
Date Data Arrived at EDR: 10/16/2013
Date Made Active in Reports: 11/27/2013
Number of Days to Update: 42

Source: Dept. of Community Health
Telephone: 559-445-3271
Last EDR Contact: 10/09/2013
Next Scheduled EDR Contact: 01/27/2014
Data Release Frequency: Semi-Annually

HUMBOLDT COUNTY:

GOVERNMENT RECORDS SEARCHED / DATA CURRENCY TRACKING

CUPA Facility List

CUPA facility list.

Date of Government Version: 08/09/2013
Date Data Arrived at EDR: 08/09/2013
Date Made Active in Reports: 08/22/2013
Number of Days to Update: 13

Source: Humboldt County Environmental Health
Telephone: N/A
Last EDR Contact: 11/20/2013
Next Scheduled EDR Contact: 03/10/2014
Data Release Frequency: Varies

IMPERIAL COUNTY:

CUPA Facility List

Cupa facility list.

Date of Government Version: 11/06/2013
Date Data Arrived at EDR: 11/06/2013
Date Made Active in Reports: 12/04/2013
Number of Days to Update: 28

Source: San Diego Border Field Office
Telephone: 760-339-2777
Last EDR Contact: 10/28/2013
Next Scheduled EDR Contact: 02/11/2014
Data Release Frequency: Varies

INYO COUNTY:

CUPA Facility List

Cupa facility list.

Date of Government Version: 09/10/2013
Date Data Arrived at EDR: 09/11/2013
Date Made Active in Reports: 10/14/2013
Number of Days to Update: 33

Source: Inyo County Environmental Health Services
Telephone: 760-878-0238
Last EDR Contact: 12/09/2013
Next Scheduled EDR Contact: 03/10/2014
Data Release Frequency: Varies

KERN COUNTY:

Underground Storage Tank Sites & Tank Listing Kern County Sites and Tanks Listing.

Date of Government Version: 08/31/2010
Date Data Arrived at EDR: 09/01/2010
Date Made Active in Reports: 09/30/2010
Number of Days to Update: 29

Source: Kern County Environment Health Services Department
Telephone: 661-862-8700
Last EDR Contact: 11/08/2013
Next Scheduled EDR Contact: 02/24/2014
Data Release Frequency: Quarterly

KINGS COUNTY:

CUPA Facility List

A listing of sites included in the county's Certified Unified Program Agency database. California's Secretary for Environmental Protection established the unified hazardous materials and hazardous waste regulatory program as required by chapter 6.11 of the California Health and Safety Code. The Unified Program consolidates the administration, permits, inspections, and enforcement activities.

Date of Government Version: 08/22/2013
Date Data Arrived at EDR: 08/27/2013
Date Made Active in Reports: 10/08/2013
Number of Days to Update: 42

Source: Kings County Department of Public Health
Telephone: 559-584-1411
Last EDR Contact: 12/09/2013
Next Scheduled EDR Contact: 03/10/2014
Data Release Frequency: Varies

LAKE COUNTY:

GOVERNMENT RECORDS SEARCHED / DATA CURRENCY TRACKING

CUPA Facility List

Cupa facility list

Date of Government Version: 01/23/2013
Date Data Arrived at EDR: 01/25/2013
Date Made Active in Reports: 02/27/2013
Number of Days to Update: 33

Source: Lake County Environmental Health
Telephone: 707-263-1164
Last EDR Contact: 10/21/2013
Next Scheduled EDR Contact: 02/03/2014
Data Release Frequency: Varies

LOS ANGELES COUNTY:

San Gabriel Valley Areas of Concern

San Gabriel Valley areas where VOC contamination is at or above the MCL as designated by region 9 EPA office.

Date of Government Version: 03/30/2009
Date Data Arrived at EDR: 03/31/2009
Date Made Active in Reports: 10/23/2009
Number of Days to Update: 206

Source: EPA Region 9
Telephone: 415-972-3178
Last EDR Contact: 09/23/2013
Next Scheduled EDR Contact: 01/08/2014
Data Release Frequency: No Update Planned

HMS: Street Number List

Industrial Waste and Underground Storage Tank Sites.

Date of Government Version: 03/28/2013
Date Data Arrived at EDR: 06/17/2013
Date Made Active in Reports: 08/21/2013
Number of Days to Update: 65

Source: Department of Public Works
Telephone: 626-458-3517
Last EDR Contact: 10/09/2013
Next Scheduled EDR Contact: 01/27/2014
Data Release Frequency: Semi-Annually

List of Solid Waste Facilities

Solid Waste Facilities in Los Angeles County.

Date of Government Version: 10/21/2013
Date Data Arrived at EDR: 10/22/2013
Date Made Active in Reports: 11/27/2013
Number of Days to Update: 36

Source: La County Department of Public Works
Telephone: 818-458-5185
Last EDR Contact: 10/22/2013
Next Scheduled EDR Contact: 02/03/2014
Data Release Frequency: Varies

City of Los Angeles Landfills

Landfills owned and maintained by the City of Los Angeles.

Date of Government Version: 03/05/2009
Date Data Arrived at EDR: 03/10/2009
Date Made Active in Reports: 04/08/2009
Number of Days to Update: 29

Source: Engineering & Construction Division
Telephone: 213-473-7869
Last EDR Contact: 07/17/2013
Next Scheduled EDR Contact: 11/04/2013
Data Release Frequency: Varies

Site Mitigation List

Industrial sites that have had some sort of spill or complaint.

Date of Government Version: 01/30/2013
Date Data Arrived at EDR: 02/21/2013
Date Made Active in Reports: 03/25/2013
Number of Days to Update: 32

Source: Community Health Services
Telephone: 323-890-7806
Last EDR Contact: 10/21/2013
Next Scheduled EDR Contact: 02/03/2014
Data Release Frequency: Annually

City of El Segundo Underground Storage Tank

Underground storage tank sites located in El Segundo city.

GOVERNMENT RECORDS SEARCHED / DATA CURRENCY TRACKING

Date of Government Version: 10/21/2013
Date Data Arrived at EDR: 10/25/2013
Date Made Active in Reports: 11/27/2013
Number of Days to Update: 33

Source: City of El Segundo Fire Department
Telephone: 310-524-2236
Last EDR Contact: 10/21/2013
Next Scheduled EDR Contact: 02/03/2014
Data Release Frequency: Semi-Annually

City of Long Beach Underground Storage Tank

Underground storage tank sites located in the city of Long Beach.

Date of Government Version: 03/28/2003
Date Data Arrived at EDR: 10/23/2003
Date Made Active in Reports: 11/26/2003
Number of Days to Update: 34

Source: City of Long Beach Fire Department
Telephone: 562-570-2563
Last EDR Contact: 10/28/2013
Next Scheduled EDR Contact: 02/11/2014
Data Release Frequency: Annually

City of Torrance Underground Storage Tank

Underground storage tank sites located in the city of Torrance.

Date of Government Version: 07/15/2013
Date Data Arrived at EDR: 07/18/2013
Date Made Active in Reports: 08/20/2013
Number of Days to Update: 33

Source: City of Torrance Fire Department
Telephone: 310-618-2973
Last EDR Contact: 10/09/2013
Next Scheduled EDR Contact: 01/27/2014
Data Release Frequency: Semi-Annually

MADERA COUNTY:

CUPA Facility List

A listing of sites included in the county's Certified Unified Program Agency database. California's Secretary for Environmental Protection established the unified hazardous materials and hazardous waste regulatory program as required by chapter 6.11 of the California Health and Safety Code. The Unified Program consolidates the administration, permits, inspections, and enforcement activities.

Date of Government Version: 09/20/2013
Date Data Arrived at EDR: 09/24/2013
Date Made Active in Reports: 10/18/2013
Number of Days to Update: 24

Source: Madera County Environmental Health
Telephone: 559-675-7823
Last EDR Contact: 11/20/2013
Next Scheduled EDR Contact: 03/10/2014
Data Release Frequency: Varies

MARIN COUNTY:

Underground Storage Tank Sites

Currently permitted USTs in Marin County.

Date of Government Version: 10/07/2013
Date Data Arrived at EDR: 10/09/2013
Date Made Active in Reports: 11/26/2013
Number of Days to Update: 48

Source: Public Works Department Waste Management
Telephone: 415-499-6647
Last EDR Contact: 10/07/2013
Next Scheduled EDR Contact: 01/20/2014
Data Release Frequency: Semi-Annually

MERCED COUNTY:

CUPA Facility List

CUPA facility list.

Date of Government Version: 08/23/2013
Date Data Arrived at EDR: 08/27/2013
Date Made Active in Reports: 10/08/2013
Number of Days to Update: 42

Source: Merced County Environmental Health
Telephone: 209-381-1094
Last EDR Contact: 11/20/2013
Next Scheduled EDR Contact: 03/10/2014
Data Release Frequency: Varies

MONO COUNTY:

GOVERNMENT RECORDS SEARCHED / DATA CURRENCY TRACKING

CUPA Facility List

CUPA Facility List

Date of Government Version: 09/04/2013
Date Data Arrived at EDR: 09/05/2013
Date Made Active in Reports: 10/14/2013
Number of Days to Update: 39

Source: Mono County Health Department
Telephone: 760-932-5580
Last EDR Contact: 12/02/2013
Next Scheduled EDR Contact: 03/17/2014
Data Release Frequency: Varies

MONTEREY COUNTY:

CUPA Facility Listing

CUPA Program listing from the Environmental Health Division.

Date of Government Version: 09/11/2013
Date Data Arrived at EDR: 09/12/2013
Date Made Active in Reports: 10/14/2013
Number of Days to Update: 32

Source: Monterey County Health Department
Telephone: 831-796-1297
Last EDR Contact: 11/20/2013
Next Scheduled EDR Contact: 03/10/2014
Data Release Frequency: Varies

NAPA COUNTY:

Sites With Reported Contamination

A listing of leaking underground storage tank sites located in Napa county.

Date of Government Version: 12/05/2011
Date Data Arrived at EDR: 12/06/2011
Date Made Active in Reports: 02/07/2012
Number of Days to Update: 63

Source: Napa County Department of Environmental Management
Telephone: 707-253-4269
Last EDR Contact: 12/02/2013
Next Scheduled EDR Contact: 03/17/2014
Data Release Frequency: No Update Planned

Closed and Operating Underground Storage Tank Sites

Underground storage tank sites located in Napa county.

Date of Government Version: 01/15/2008
Date Data Arrived at EDR: 01/16/2008
Date Made Active in Reports: 02/08/2008
Number of Days to Update: 23

Source: Napa County Department of Environmental Management
Telephone: 707-253-4269
Last EDR Contact: 12/02/2013
Next Scheduled EDR Contact: 03/17/2014
Data Release Frequency: No Update Planned

NEVADA COUNTY:

CUPA Facility List

CUPA facility list.

Date of Government Version: 11/06/2013
Date Data Arrived at EDR: 11/07/2013
Date Made Active in Reports: 12/04/2013
Number of Days to Update: 27

Source: Community Development Agency
Telephone: 530-265-1467
Last EDR Contact: 11/04/2013
Next Scheduled EDR Contact: 02/17/2014
Data Release Frequency: Varies

ORANGE COUNTY:

List of Industrial Site Cleanups

Petroleum and non-petroleum spills.

GOVERNMENT RECORDS SEARCHED / DATA CURRENCY TRACKING

Date of Government Version: 11/04/2013
Date Data Arrived at EDR: 11/13/2013
Date Made Active in Reports: 12/04/2013
Number of Days to Update: 21

Source: Health Care Agency
Telephone: 714-834-3446
Last EDR Contact: 11/08/2013
Next Scheduled EDR Contact: 02/24/2014
Data Release Frequency: Annually

List of Underground Storage Tank Cleanups

Orange County Underground Storage Tank Cleanups (LUST).

Date of Government Version: 11/04/2013
Date Data Arrived at EDR: 11/13/2013
Date Made Active in Reports: 12/04/2013
Number of Days to Update: 21

Source: Health Care Agency
Telephone: 714-834-3446
Last EDR Contact: 11/08/2013
Next Scheduled EDR Contact: 02/24/2014
Data Release Frequency: Quarterly

List of Underground Storage Tank Facilities

Orange County Underground Storage Tank Facilities (UST).

Date of Government Version: 11/04/2013
Date Data Arrived at EDR: 11/13/2013
Date Made Active in Reports: 12/04/2013
Number of Days to Update: 21

Source: Health Care Agency
Telephone: 714-834-3446
Last EDR Contact: 11/08/2013
Next Scheduled EDR Contact: 02/24/2014
Data Release Frequency: Quarterly

PLACER COUNTY:

Master List of Facilities

List includes aboveground tanks, underground tanks and cleanup sites.

Date of Government Version: 08/22/2013
Date Data Arrived at EDR: 08/22/2013
Date Made Active in Reports: 10/10/2013
Number of Days to Update: 49

Source: Placer County Health and Human Services
Telephone: 530-745-2363
Last EDR Contact: 12/09/2013
Next Scheduled EDR Contact: 03/24/2014
Data Release Frequency: Semi-Annually

RIVERSIDE COUNTY:

Listing of Underground Tank Cleanup Sites

Riverside County Underground Storage Tank Cleanup Sites (LUST).

Date of Government Version: 10/10/2013
Date Data Arrived at EDR: 10/22/2013
Date Made Active in Reports: 11/27/2013
Number of Days to Update: 36

Source: Department of Environmental Health
Telephone: 951-358-5055
Last EDR Contact: 09/23/2013
Next Scheduled EDR Contact: 01/08/2014
Data Release Frequency: Quarterly

Underground Storage Tank Tank List

Underground storage tank sites located in Riverside county.

Date of Government Version: 10/10/2013
Date Data Arrived at EDR: 10/22/2013
Date Made Active in Reports: 11/27/2013
Number of Days to Update: 36

Source: Department of Environmental Health
Telephone: 951-358-5055
Last EDR Contact: 09/23/2013
Next Scheduled EDR Contact: 01/08/2014
Data Release Frequency: Quarterly

SACRAMENTO COUNTY:

GOVERNMENT RECORDS SEARCHED / DATA CURRENCY TRACKING

Toxic Site Clean-Up List

List of sites where unauthorized releases of potentially hazardous materials have occurred.

Date of Government Version: 08/05/2013
Date Data Arrived at EDR: 10/10/2013
Date Made Active in Reports: 11/26/2013
Number of Days to Update: 47

Source: Sacramento County Environmental Management
Telephone: 916-875-8406
Last EDR Contact: 10/07/2013
Next Scheduled EDR Contact: 01/20/2014
Data Release Frequency: Quarterly

Master Hazardous Materials Facility List

Any business that has hazardous materials on site - hazardous material storage sites, underground storage tanks, waste generators.

Date of Government Version: 08/05/2013
Date Data Arrived at EDR: 10/10/2013
Date Made Active in Reports: 11/26/2013
Number of Days to Update: 47

Source: Sacramento County Environmental Management
Telephone: 916-875-8406
Last EDR Contact: 10/07/2013
Next Scheduled EDR Contact: 01/20/2014
Data Release Frequency: Quarterly

SAN BERNARDINO COUNTY:

Hazardous Material Permits

This listing includes underground storage tanks, medical waste handlers/generators, hazardous materials handlers, hazardous waste generators, and waste oil generators/handlers.

Date of Government Version: 09/03/2013
Date Data Arrived at EDR: 09/03/2013
Date Made Active in Reports: 10/10/2013
Number of Days to Update: 37

Source: San Bernardino County Fire Department Hazardous Materials Division
Telephone: 909-387-3041
Last EDR Contact: 11/08/2013
Next Scheduled EDR Contact: 02/24/2014
Data Release Frequency: Quarterly

SAN DIEGO COUNTY:

Hazardous Materials Management Division Database

The database includes: HE58 - This report contains the business name, site address, business phone number, establishment 'H' permit number, type of permit, and the business status. HE17 - In addition to providing the same information provided in the HE58 listing, HE17 provides inspection dates, violations received by the establishment, hazardous waste generated, the quantity, method of storage, treatment/disposal of waste and the hauler, and information on underground storage tanks. Unauthorized Release List - Includes a summary of environmental contamination cases in San Diego County (underground tank cases, non-tank cases, groundwater contamination, and soil contamination are included.)

Date of Government Version: 09/23/2013
Date Data Arrived at EDR: 09/24/2013
Date Made Active in Reports: 10/17/2013
Number of Days to Update: 23

Source: Hazardous Materials Management Division
Telephone: 619-338-2268
Last EDR Contact: 12/09/2013
Next Scheduled EDR Contact: 03/24/2014
Data Release Frequency: Quarterly

Solid Waste Facilities

San Diego County Solid Waste Facilities.

Date of Government Version: 10/31/2012
Date Data Arrived at EDR: 11/06/2012
Date Made Active in Reports: 11/30/2012
Number of Days to Update: 24

Source: Department of Health Services
Telephone: 619-338-2209
Last EDR Contact: 11/18/2013
Next Scheduled EDR Contact: 02/11/2014
Data Release Frequency: Varies

GOVERNMENT RECORDS SEARCHED / DATA CURRENCY TRACKING

Environmental Case Listing

The listing contains all underground tank release cases and projects pertaining to properties contaminated with hazardous substances that are actively under review by the Site Assessment and Mitigation Program.

Date of Government Version: 03/23/2010	Source: San Diego County Department of Environmental Health
Date Data Arrived at EDR: 06/15/2010	Telephone: 619-338-2371
Date Made Active in Reports: 07/09/2010	Last EDR Contact: 12/09/2013
Number of Days to Update: 24	Next Scheduled EDR Contact: 03/24/2014
	Data Release Frequency: No Update Planned

SAN FRANCISCO COUNTY:

Local Oversight Facilities

A listing of leaking underground storage tank sites located in San Francisco county.

Date of Government Version: 09/19/2008	Source: Department Of Public Health San Francisco County
Date Data Arrived at EDR: 09/19/2008	Telephone: 415-252-3920
Date Made Active in Reports: 09/29/2008	Last EDR Contact: 11/08/2013
Number of Days to Update: 10	Next Scheduled EDR Contact: 02/24/2014
	Data Release Frequency: Quarterly

Underground Storage Tank Information

Underground storage tank sites located in San Francisco county.

Date of Government Version: 11/29/2010	Source: Department of Public Health
Date Data Arrived at EDR: 03/10/2011	Telephone: 415-252-3920
Date Made Active in Reports: 03/15/2011	Last EDR Contact: 11/08/2013
Number of Days to Update: 5	Next Scheduled EDR Contact: 02/24/2014
	Data Release Frequency: Quarterly

SAN JOAQUIN COUNTY:

San Joaquin Co. UST

A listing of underground storage tank locations in San Joaquin county.

Date of Government Version: 09/25/2013	Source: Environmental Health Department
Date Data Arrived at EDR: 09/27/2013	Telephone: N/A
Date Made Active in Reports: 10/18/2013	Last EDR Contact: 09/23/2013
Number of Days to Update: 21	Next Scheduled EDR Contact: 01/08/2014
	Data Release Frequency: Semi-Annually

SAN LUIS OBISPO COUNTY:

CUPA Facility List

Cupa Facility List.

Date of Government Version: 08/26/2013	Source: San Luis Obispo County Public Health Department
Date Data Arrived at EDR: 08/27/2013	Telephone: 805-781-5596
Date Made Active in Reports: 10/10/2013	Last EDR Contact: 11/20/2013
Number of Days to Update: 44	Next Scheduled EDR Contact: 03/10/2014
	Data Release Frequency: Varies

SAN MATEO COUNTY:

Business Inventory

List includes Hazardous Materials Business Plan, hazardous waste generators, and underground storage tanks.

GOVERNMENT RECORDS SEARCHED / DATA CURRENCY TRACKING

Date of Government Version: 10/01/2013
Date Data Arrived at EDR: 10/08/2013
Date Made Active in Reports: 11/26/2013
Number of Days to Update: 49

Source: San Mateo County Environmental Health Services Division
Telephone: 650-363-1921
Last EDR Contact: 06/13/2013
Next Scheduled EDR Contact: 09/30/2013
Data Release Frequency: Annually

Fuel Leak List

A listing of leaking underground storage tank sites located in San Mateo county.

Date of Government Version: 09/16/2013
Date Data Arrived at EDR: 09/17/2013
Date Made Active in Reports: 10/16/2013
Number of Days to Update: 29

Source: San Mateo County Environmental Health Services Division
Telephone: 650-363-1921
Last EDR Contact: 09/16/2013
Next Scheduled EDR Contact: 12/30/2013
Data Release Frequency: Semi-Annually

SANTA BARBARA COUNTY:

CUPA Facility Listing

CUPA Program Listing from the Environmental Health Services division.

Date of Government Version: 09/08/2011
Date Data Arrived at EDR: 09/09/2011
Date Made Active in Reports: 10/07/2011
Number of Days to Update: 28

Source: Santa Barbara County Public Health Department
Telephone: 805-686-8167
Last EDR Contact: 11/21/2013
Next Scheduled EDR Contact: 03/10/2014
Data Release Frequency: Varies

SANTA CLARA COUNTY:

Cupa Facility List

Cupa facility list

Date of Government Version: 09/03/2013
Date Data Arrived at EDR: 09/04/2013
Date Made Active in Reports: 10/10/2013
Number of Days to Update: 36

Source: Department of Environmental Health
Telephone: 408-918-1973
Last EDR Contact: 12/02/2013
Next Scheduled EDR Contact: 03/17/2014
Data Release Frequency: Varies

HIST LUST - Fuel Leak Site Activity Report

A listing of open and closed leaking underground storage tanks. This listing is no longer updated by the county. Leaking underground storage tanks are now handled by the Department of Environmental Health.

Date of Government Version: 03/29/2005
Date Data Arrived at EDR: 03/30/2005
Date Made Active in Reports: 04/21/2005
Number of Days to Update: 22

Source: Santa Clara Valley Water District
Telephone: 408-265-2600
Last EDR Contact: 03/23/2009
Next Scheduled EDR Contact: 06/22/2009
Data Release Frequency: No Update Planned

LOP Listing

A listing of leaking underground storage tanks located in Santa Clara county.

Date of Government Version: 09/03/2013
Date Data Arrived at EDR: 09/06/2013
Date Made Active in Reports: 10/14/2013
Number of Days to Update: 38

Source: Department of Environmental Health
Telephone: 408-918-3417
Last EDR Contact: 12/02/2013
Next Scheduled EDR Contact: 03/17/2014
Data Release Frequency: Annually

Hazardous Material Facilities

Hazardous material facilities, including underground storage tank sites.

GOVERNMENT RECORDS SEARCHED / DATA CURRENCY TRACKING

Date of Government Version: 08/14/2013
Date Data Arrived at EDR: 08/16/2013
Date Made Active in Reports: 10/08/2013
Number of Days to Update: 53

Source: City of San Jose Fire Department
Telephone: 408-535-7694
Last EDR Contact: 11/08/2013
Next Scheduled EDR Contact: 02/24/2014
Data Release Frequency: Annually

SANTA CRUZ COUNTY:

CUPA Facility List
CUPA facility listing.

Date of Government Version: 08/22/2013
Date Data Arrived at EDR: 08/27/2013
Date Made Active in Reports: 10/10/2013
Number of Days to Update: 44

Source: Santa Cruz County Environmental Health
Telephone: 831-464-2761
Last EDR Contact: 12/09/2013
Next Scheduled EDR Contact: 03/10/2014
Data Release Frequency: Varies

SHASTA COUNTY:

CUPA Facility List
Cupa Facility List.

Date of Government Version: 09/09/2013
Date Data Arrived at EDR: 09/10/2013
Date Made Active in Reports: 10/14/2013
Number of Days to Update: 34

Source: Shasta County Department of Resource Management
Telephone: 530-225-5789
Last EDR Contact: 11/21/2013
Next Scheduled EDR Contact: 03/10/2014
Data Release Frequency: Varies

SOLANO COUNTY:

Leaking Underground Storage Tanks

A listing of leaking underground storage tank sites located in Solano county.

Date of Government Version: 09/18/2013
Date Data Arrived at EDR: 09/20/2013
Date Made Active in Reports: 10/17/2013
Number of Days to Update: 27

Source: Solano County Department of Environmental Management
Telephone: 707-784-6770
Last EDR Contact: 09/16/2013
Next Scheduled EDR Contact: 12/30/2013
Data Release Frequency: Quarterly

Underground Storage Tanks

Underground storage tank sites located in Solano county.

Date of Government Version: 09/18/2013
Date Data Arrived at EDR: 09/24/2013
Date Made Active in Reports: 10/18/2013
Number of Days to Update: 24

Source: Solano County Department of Environmental Management
Telephone: 707-784-6770
Last EDR Contact: 09/16/2013
Next Scheduled EDR Contact: 12/30/2013
Data Release Frequency: Quarterly

SONOMA COUNTY:

Cupa Facility List
Cupa Facility list

Date of Government Version: 09/30/2013
Date Data Arrived at EDR: 10/01/2013
Date Made Active in Reports: 11/26/2013
Number of Days to Update: 56

Source: County of Sonoma Fire & Emergency Services Department
Telephone: 707-565-1174
Last EDR Contact: 09/30/2013
Next Scheduled EDR Contact: 01/13/2014
Data Release Frequency: Varies

GOVERNMENT RECORDS SEARCHED / DATA CURRENCY TRACKING

Leaking Underground Storage Tank Sites

A listing of leaking underground storage tank sites located in Sonoma county.

Date of Government Version: 10/01/2013	Source: Department of Health Services
Date Data Arrived at EDR: 10/02/2013	Telephone: 707-565-6565
Date Made Active in Reports: 11/26/2013	Last EDR Contact: 09/30/2013
Number of Days to Update: 55	Next Scheduled EDR Contact: 01/13/2014
	Data Release Frequency: Quarterly

SUTTER COUNTY:

Underground Storage Tanks

Underground storage tank sites located in Sutter county.

Date of Government Version: 09/10/2013	Source: Sutter County Department of Agriculture
Date Data Arrived at EDR: 09/11/2013	Telephone: 530-822-7500
Date Made Active in Reports: 10/14/2013	Last EDR Contact: 12/09/2013
Number of Days to Update: 33	Next Scheduled EDR Contact: 03/24/2014
	Data Release Frequency: Semi-Annually

TUOLUMNE COUNTY:

CUPA Facility List

Cupa facility list

Date of Government Version: 11/04/2013	Source: Division of Environmental Health
Date Data Arrived at EDR: 11/06/2013	Telephone: 209-533-5633
Date Made Active in Reports: 12/04/2013	Last EDR Contact: 10/28/2013
Number of Days to Update: 28	Next Scheduled EDR Contact: 02/11/2014
	Data Release Frequency: Varies

VENTURA COUNTY:

Business Plan, Hazardous Waste Producers, and Operating Underground Tanks

The BWT list indicates by site address whether the Environmental Health Division has Business Plan (B), Waste Producer (W), and/or Underground Tank (T) information.

Date of Government Version: 08/19/2013	Source: Ventura County Environmental Health Division
Date Data Arrived at EDR: 08/27/2013	Telephone: 805-654-2813
Date Made Active in Reports: 10/10/2013	Last EDR Contact: 11/19/2013
Number of Days to Update: 44	Next Scheduled EDR Contact: 03/03/2014
	Data Release Frequency: Quarterly

Inventory of Illegal Abandoned and Inactive Sites

Ventura County Inventory of Closed, Illegal Abandoned, and Inactive Sites.

Date of Government Version: 12/01/2011	Source: Environmental Health Division
Date Data Arrived at EDR: 12/01/2011	Telephone: 805-654-2813
Date Made Active in Reports: 01/19/2012	Last EDR Contact: 10/07/2013
Number of Days to Update: 49	Next Scheduled EDR Contact: 01/20/2014
	Data Release Frequency: Annually

Listing of Underground Tank Cleanup Sites

Ventura County Underground Storage Tank Cleanup Sites (LUST).

Date of Government Version: 05/29/2008	Source: Environmental Health Division
Date Data Arrived at EDR: 06/24/2008	Telephone: 805-654-2813
Date Made Active in Reports: 07/31/2008	Last EDR Contact: 11/19/2013
Number of Days to Update: 37	Next Scheduled EDR Contact: 03/03/2014
	Data Release Frequency: Quarterly

GOVERNMENT RECORDS SEARCHED / DATA CURRENCY TRACKING

Medical Waste Program List

To protect public health and safety and the environment from potential exposure to disease causing agents, the Environmental Health Division Medical Waste Program regulates the generation, handling, storage, treatment and disposal of medical waste throughout the County.

Date of Government Version: 10/02/2013	Source: Ventura County Resource Management Agency
Date Data Arrived at EDR: 10/30/2013	Telephone: 805-654-2813
Date Made Active in Reports: 11/27/2013	Last EDR Contact: 10/28/2013
Number of Days to Update: 28	Next Scheduled EDR Contact: 02/11/2014
	Data Release Frequency: Quarterly

Underground Tank Closed Sites List

Ventura County Operating Underground Storage Tank Sites (UST)/Underground Tank Closed Sites List.

Date of Government Version: 08/29/2013	Source: Environmental Health Division
Date Data Arrived at EDR: 09/18/2013	Telephone: 805-654-2813
Date Made Active in Reports: 10/16/2013	Last EDR Contact: 09/16/2013
Number of Days to Update: 28	Next Scheduled EDR Contact: 12/30/2013
	Data Release Frequency: Quarterly

YOLO COUNTY:

Underground Storage Tank Comprehensive Facility Report

Underground storage tank sites located in Yolo county.

Date of Government Version: 09/24/2013	Source: Yolo County Department of Health
Date Data Arrived at EDR: 10/01/2013	Telephone: 530-666-8646
Date Made Active in Reports: 11/26/2013	Last EDR Contact: 09/23/2013
Number of Days to Update: 56	Next Scheduled EDR Contact: 01/08/2014
	Data Release Frequency: Annually

YUBA COUNTY:

CUPA Facility List

CUPA facility listing for Yuba County.

Date of Government Version: 08/01/2013	Source: Yuba County Environmental Health Department
Date Data Arrived at EDR: 08/05/2013	Telephone: 530-749-7523
Date Made Active in Reports: 08/22/2013	Last EDR Contact: 12/06/2013
Number of Days to Update: 17	Next Scheduled EDR Contact: 02/17/2014
	Data Release Frequency: Varies

OTHER DATABASE(S)

Depending on the geographic area covered by this report, the data provided in these specialty databases may or may not be complete. For example, the existence of wetlands information data in a specific report does not mean that all wetlands in the area covered by the report are included. Moreover, the absence of any reported wetlands information does not necessarily mean that wetlands do not exist in the area covered by the report.

CT MANIFEST: Hazardous Waste Manifest Data

Facility and manifest data. Manifest is a document that lists and tracks hazardous waste from the generator through transporters to a tsd facility.

Date of Government Version: 07/30/2013	Source: Department of Energy & Environmental Protection
Date Data Arrived at EDR: 08/19/2013	Telephone: 860-424-3375
Date Made Active in Reports: 10/03/2013	Last EDR Contact: 11/22/2013
Number of Days to Update: 45	Next Scheduled EDR Contact: 03/03/2014
	Data Release Frequency: Annually

GOVERNMENT RECORDS SEARCHED / DATA CURRENCY TRACKING

NJ MANIFEST: Manifest Information

Hazardous waste manifest information.

Date of Government Version: 12/31/2011
Date Data Arrived at EDR: 07/19/2012
Date Made Active in Reports: 08/28/2012
Number of Days to Update: 40

Source: Department of Environmental Protection
Telephone: N/A
Last EDR Contact: 10/18/2013
Next Scheduled EDR Contact: 01/27/2014
Data Release Frequency: Annually

NY MANIFEST: Facility and Manifest Data

Manifest is a document that lists and tracks hazardous waste from the generator through transporters to a TSD facility.

Date of Government Version: 11/01/2013
Date Data Arrived at EDR: 11/07/2013
Date Made Active in Reports: 11/18/2013
Number of Days to Update: 11

Source: Department of Environmental Conservation
Telephone: 518-402-8651
Last EDR Contact: 11/07/2013
Next Scheduled EDR Contact: 02/17/2014
Data Release Frequency: Annually

PA MANIFEST: Manifest Information

Hazardous waste manifest information.

Date of Government Version: 12/31/2012
Date Data Arrived at EDR: 07/24/2013
Date Made Active in Reports: 08/19/2013
Number of Days to Update: 26

Source: Department of Environmental Protection
Telephone: 717-783-8990
Last EDR Contact: 10/21/2013
Next Scheduled EDR Contact: 02/03/2014
Data Release Frequency: Annually

RI MANIFEST: Manifest information

Hazardous waste manifest information

Date of Government Version: 12/31/2012
Date Data Arrived at EDR: 06/21/2013
Date Made Active in Reports: 08/05/2013
Number of Days to Update: 45

Source: Department of Environmental Management
Telephone: 401-222-2797
Last EDR Contact: 11/25/2013
Next Scheduled EDR Contact: 03/10/2014
Data Release Frequency: Annually

WI MANIFEST: Manifest Information

Hazardous waste manifest information.

Date of Government Version: 12/31/2012
Date Data Arrived at EDR: 08/09/2013
Date Made Active in Reports: 09/27/2013
Number of Days to Update: 49

Source: Department of Natural Resources
Telephone: N/A
Last EDR Contact: 09/16/2013
Next Scheduled EDR Contact: 12/30/2013
Data Release Frequency: Annually

Oil/Gas Pipelines: This data was obtained by EDR from the USGS in 1994. It is referred to by USGS as GeoData Digital Line Graphs from 1:100,000-Scale Maps. It was extracted from the transportation category including some oil, but primarily gas pipelines.

Sensitive Receptors: There are individuals deemed sensitive receptors due to their fragile immune systems and special sensitivity to environmental discharges. These sensitive receptors typically include the elderly, the sick, and children. While the location of all sensitive receptors cannot be determined, EDR indicates those buildings and facilities - schools, daycares, hospitals, medical centers, and nursing homes - where individuals who are sensitive receptors are likely to be located.

AHA Hospitals:

Source: American Hospital Association, Inc.
Telephone: 312-280-5991

The database includes a listing of hospitals based on the American Hospital Association's annual survey of hospitals.

Medical Centers: Provider of Services Listing

Source: Centers for Medicare & Medicaid Services
Telephone: 410-786-3000

A listing of hospitals with Medicare provider number, produced by Centers of Medicare & Medicaid Services, a federal agency within the U.S. Department of Health and Human Services.

GOVERNMENT RECORDS SEARCHED / DATA CURRENCY TRACKING

Nursing Homes

Source: National Institutes of Health

Telephone: 301-594-6248

Information on Medicare and Medicaid certified nursing homes in the United States.

Public Schools

Source: National Center for Education Statistics

Telephone: 202-502-7300

The National Center for Education Statistics' primary database on elementary and secondary public education in the United States. It is a comprehensive, annual, national statistical database of all public elementary and secondary schools and school districts, which contains data that are comparable across all states.

Private Schools

Source: National Center for Education Statistics

Telephone: 202-502-7300

The National Center for Education Statistics' primary database on private school locations in the United States.

Daycare Centers: Licensed Facilities

Source: Department of Social Services

Telephone: 916-657-4041

Flood Zone Data: This data, available in select counties across the country, was obtained by EDR in 2003 & 2011 from the Federal Emergency Management Agency (FEMA). Data depicts 100-year and 500-year flood zones as defined by FEMA.

NWI: National Wetlands Inventory. This data, available in select counties across the country, was obtained by EDR in 2002 and 2005 from the U.S. Fish and Wildlife Service.

STREET AND ADDRESS INFORMATION

© 2010 Tele Atlas North America, Inc. All rights reserved. This material is proprietary and the subject of copyright protection and other intellectual property rights owned by or licensed to Tele Atlas North America, Inc. The use of this material is subject to the terms of a license agreement. You will be held liable for any unauthorized copying or disclosure of this material.