

CALIFORNIA
241

Upper
Chiquita
Land
Conservancy

Coto
de
Caza

Las
Flores

General
Thomas F. Riley
Wilderness Park

Caspers
Wilderness
Park

Ladera
Ranch

PA 2

PA 3

PA 1

PA 4

PA 9

PA 5

PA 6

San Juan
Capistrano

Prima Deshecha
Regional Park





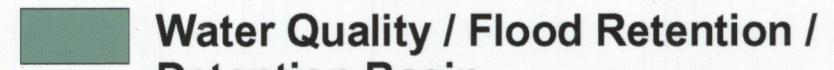
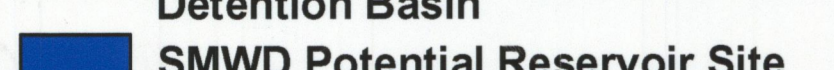
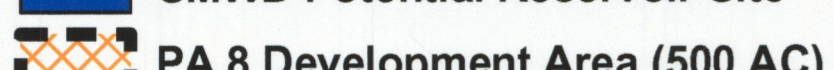
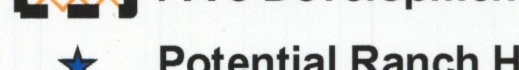
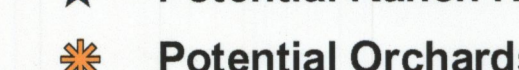

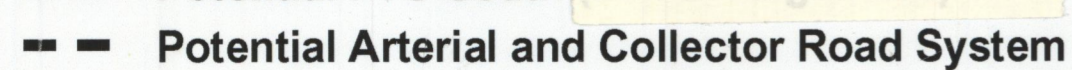
PA 7

Donna O'Neill
Land
Conservancy

PA 8

Camp Pendleton

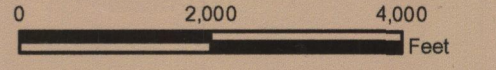
Legend

-  Project Boundary
-  Planning Area Boundary
-  200 Meter Setback
-  Development Area
-  Water Quality / Flood Retention / Detention Basin
-  SMWD Potential Reservoir Site
-  PA 8 Development Area (500 AC)
-  Potential Ranch HQ
-  Potential Orchards
-  Potential FTC South (MPAH Alignment)
-  Potential Arterial and Collector Road System

Ranch Plan



Scale: 1" = 2,000' (1:24,000)



Location: P:\2002\2118\01\GIS\MAPR\Name_Settlement_12_Aug05_Presentation_Level_Aerial_24x38.mxd
Photo Flown April-May 2005 - Aerials Express

August - 2005

EDAW

Printed: September 13th, 2005